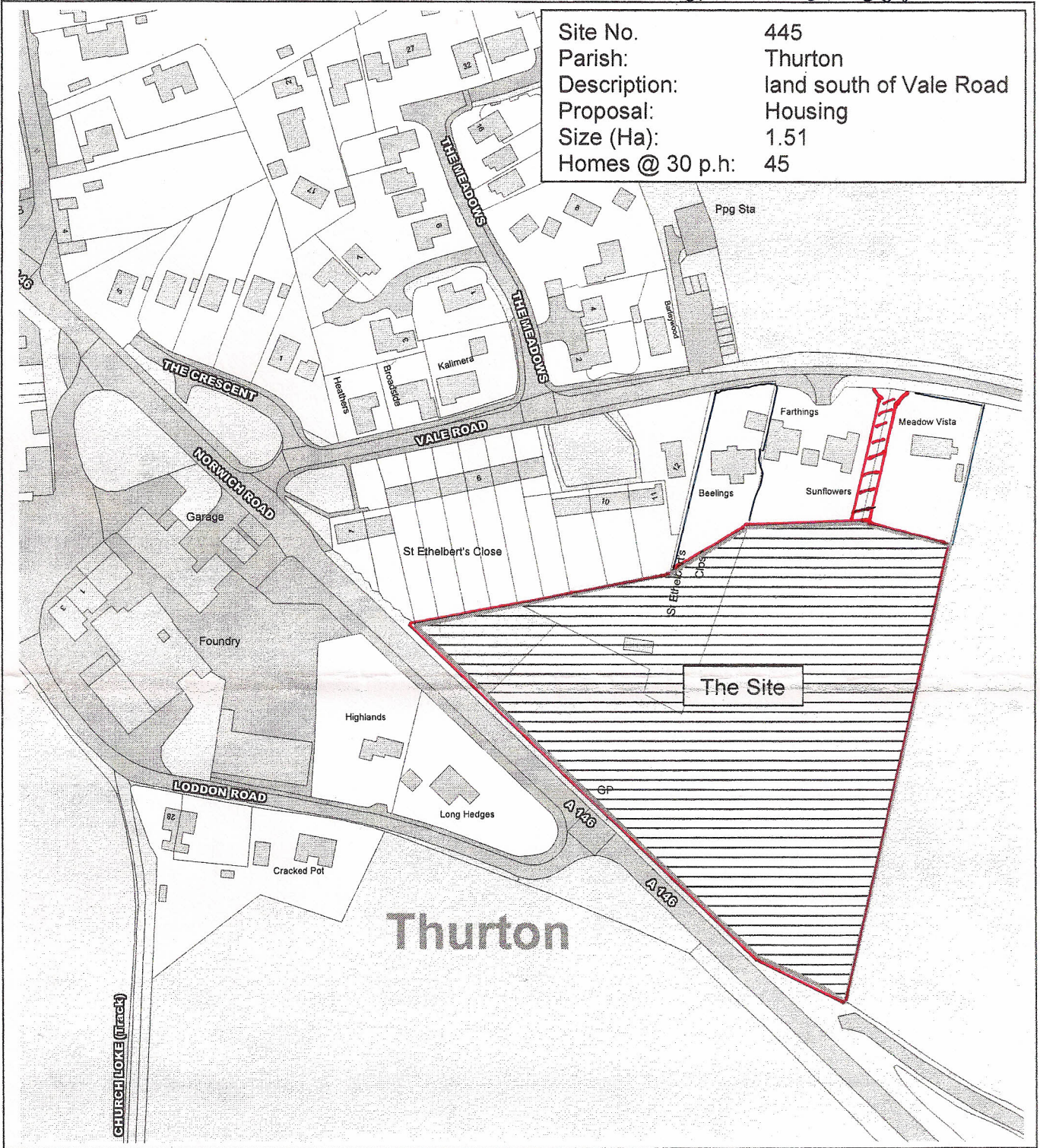


SITES SUGGESTED BY LANDOWNERS AND DEVELOPERS


Scale 1:1809

GRID TG 329009

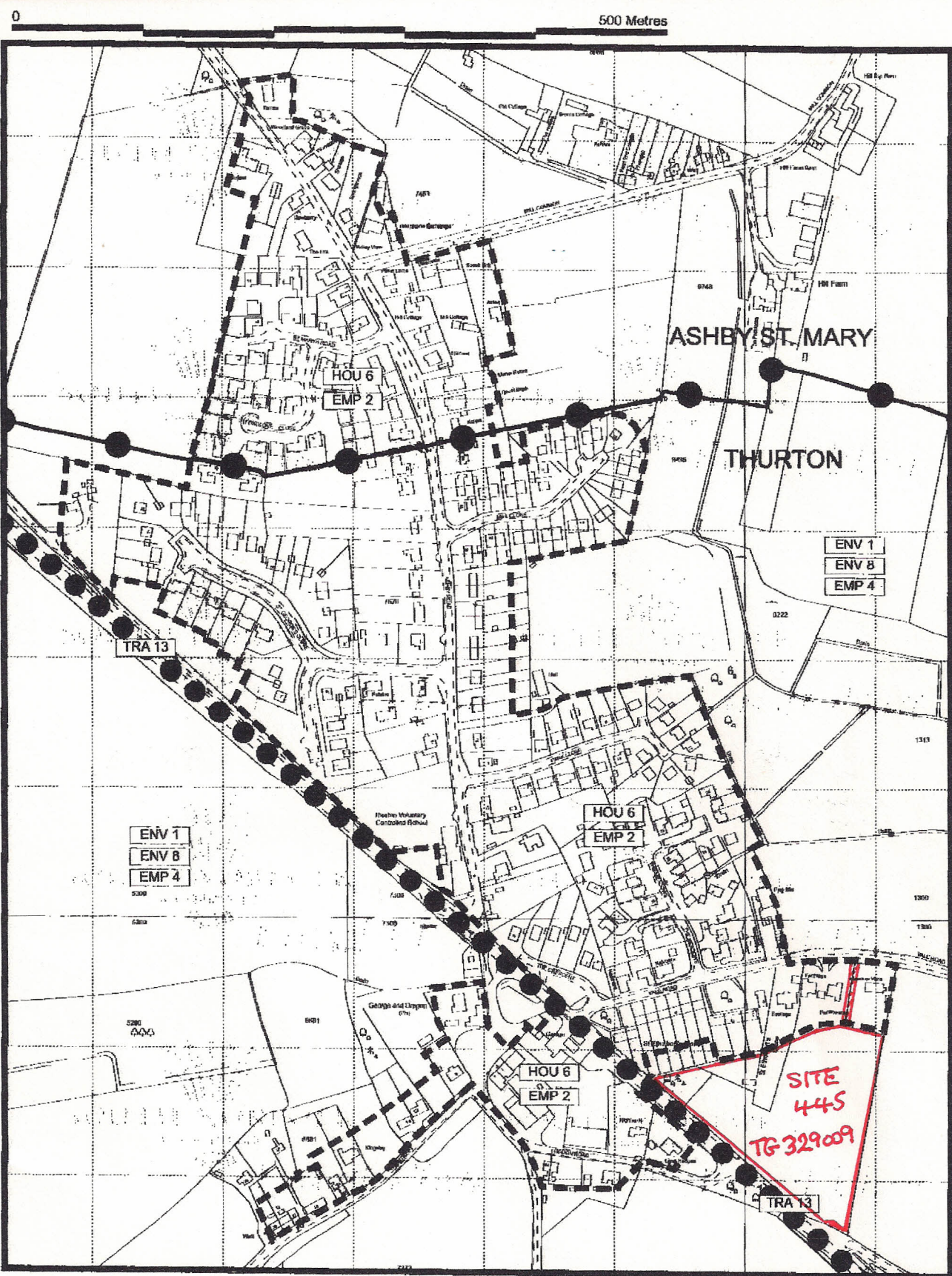
Site No.	445
Parish:	Thurton
Description:	land south of Vale Road
Proposal:	Housing
Size (Ha):	1.51
Homes @ 30 p.h:	45



The material contained in this plan has been reproduced from Ordnance Survey digital map data with the permission of the controller of HM Stationery Office, © Crown Copyright. This copy has been produced for South Norfolk Council purposes. No further copies may be made. Licence No. 100019483



This map is reproduced from Ordnance Survey material with the permission of Ordnance Survey on behalf of the Controller of Her Majesty's Stationary Office © Crown copyright. Unauthorised reproduction infringes Crown copyright and may lead to prosecution or civil proceedings. South Norfolk Council, Licence number 100019483 May 2004.



Inset Map, May 2004, Revision



Local Plan
ADOPTED VERSION March 2003

Ashby St. Mary & Thurton

INSET MAP 2

Greater Norwich Call for Sites Submission Form

FOR OFFICIAL USE ONLY	
Response Number:	GNLP0029
Date Received:	

This form is to be filled out by any interested parties who want to promote a site for a specific use or development to be allocated in the Greater Norwich Local Plan.

Only one form should be submitted for each individual site i.e. it is not necessary for a separate form to be completed for each landowner on a single site in multiple ownerships. However, a separate form must be completed for each individual site submitted.

Your completed form should be returned to the Greater Norwich Local Plan team no later than **5pm on Friday 24 June 2016**.

By email: callforsites@gnlp.org.uk

Or, if it is not possible submit the form electronically,

By Post to:

*Greater Norwich Local Plan Team
PO Box 3466
Norwich
NR7 7NX*

The responses received as part of the Greater Norwich Local Plan Call for Sites will be published and made available for public viewing. By submitting this form you are consenting to the details about you and your individual site(s) being stored by Norfolk County Council and shared with Broadland District Council, Norwich City Council and South Norfolk District Council, and that the details of the site will be published for consultation purposes.

Further advice and guidance can be obtained by visiting the Greater Norwich Local Plan website or by contacting the Greater Norwich Local Plan team directly:

Website: www.greaternorwichlocalplan.org.uk

E-mail: callforsites@gnlp.org.uk

Telephone: 01603 306603

1a. Contact Details	
Title	Mr
First Name	Kenneth Frederick
Last Name	Nockolds
Job Title (where relevant)	
Organisation (where relevant)	
Address	NULL NULL NULL NULL NULL
Post Code	NULL
Telephone Number	NULL NULL
Email Address	NULL

1b. I am...
Owner of the site

1c. Client/Landowner Details (if different from question 1a)	
Title	
First Name	
Last Name	
Job Title (where relevant)	
Organisation (where relevant)	
Address	
Telephone Number	
Email Address	

2. Site Details	
Site location / address and post code (please include as an attachment to this response form a location plan of the site on an scaled OS base with the boundaries of the site clearly shown)	Field Site ID No 445 Land south of Vale Road (Low Common Road) THURTON Norwich Norfolk
Grid reference (if known)	TG329009

Site area (hectares)	1.51 hectares
Site parish	Ashby St. Mary & Thurton
Site district	South Norfolk

Site Ownership	
3a. I (or my client)...	
Is a part owner of the site	
3b. Please provide the name, address and contact details of the site's landowner(s) and attach copies of all relevant title plans and deeds (if available).	
3c. If the site is in multiple landownerships do all landowners support your proposal for the site?	Yes
3d. If you answered no to the above question please provide details of why not all of the sites owners support your proposals for the site.	

Current and Historic Land Uses
4a. Current Land Use (Please describe the site's current land use e.g. agriculture, employment, unused/vacant etc.)

The land is vacant and unused.

4b. Has the site been previously developed?

No

4c. Describe any previous uses of the site. (please provide details of any relevant historic planning applications, including application numbers if known)

No planning history, many years back was agricultural

Proposed Future Uses

5a. Please provide a short description of the development or land use you proposed (if you are proposing a site to be designated as local green space please go directly to question 6)

Residential Development comprising approximately 45 homes with landscaping.

5b. Which of the following use or uses are you proposing?

Market Housing	Yes
Affordable Housing	Yes
Residential Care Home	No
Gypsy and Traveller Pitches	No
Business and offices	No
General industrial	No
Storage and distribution	No
Tourism	No
Recreation & Leisure	No
Community Use	No
Public Open Space	No
Other (Please Specify)	NULL

5c. Please provide further details of your proposal, including details on number of houses and proposed floorspace of commercial buildings etc.

Approximately 45 affordable homes. No commercial building.

5d. Please describe any benefits to the Local Area that the development of the site could provide.

Bring more young families into the local community, helping to support the village school.

Local Green Space

If you are proposing a site to be designated as Local Green Space please complete the following questions. These questions do not need to be completed if you are not proposing a site as Local Green Space. Please consult the guidance notes for an explanation of Local Green Space Designations.

6a. Are you proposing a site to be designated as a Local Green Space?

No

6b. Which community would the site serve and how would the designation of the site benefit that community.

NULL

6c. Please describe why you consider the site to be of particular local significance e.g. recreational value, tranquillity or richness in wildlife.

NULL

Site Features and Constraints

Are there any features of the site or limitations that may constrain development on this site (please give details)?

7a. Site Access: Is there a current means of access to the site from the public highway, does this access need to be improved before development can take place and are there any public rights of way that cross or adjoin the site?

The site has planned access from Vale Road, between the existing properties Sunflower and Meadow Vista. These two properties know that they will lose a small

amount of their frontage for a tapered access into the site. Already in their deeds.

7b. Topography: Are there any slopes or significant changes of in levels that could affect the development of the site?

There will be a slight slope up from the road (Vale Road) into the site.

7c. Ground Conditions: Are ground conditions on the site stable? Are there potential ground contamination issues?

Good clean, solid stable land with no history of subsidence.
No survey work ever undertaken to my knowledge.

7d. Flood Risk: Is the site liable to river, ground water or surface water flooding and if so what is the nature, source and frequency of the flooding?

The site has no risk of any form of flooding. Not in a flood zone or adjacent to any rivers

7e. Legal Issues: Is there land in third party ownership, or access rights, which must be acquired to develop the site, do any restrictive covenants exist, are there any existing tenancies?

None

7f. Environmental Issues: Is the site located next to a watercourse or mature woodland, are there any significant trees or hedgerows crossing or bordering the site are there any known features of ecological or geological importance on or adjacent to the site?

No watercourse or mature woodland. No hedgerows crossing the site, only typical country hedgerows bordering the site.
No ecological or geological importance on or adjacent to the site.

7g. Heritage Issues: Are there any listed buildings, Conservation Areas, Historic Parklands or Schedules Monuments on the site or nearby? If so, how might the site's development affect them?

None

7h. Neighbouring Uses: What are the neighbouring uses and will either the proposed use or neighbouring uses have any implications?

Neighbouring uses, North West boundary existing residential property, South boundary A146 Norwich Road, East boundary farm land.

7i. Existing uses and Buildings: are there any existing buildings or uses that need to be relocated before the site can be developed.

No

7j. Other: (please specify):

Not aware of any.

Utilities

8a. Which of the following are likely to be readily available to service the site and enable its development? Please provide details where possible.

Mains water supply	Yes
Mains sewerage	Yes
Electricity supply	Yes
Gas supply	Yes
Public highway	Yes
Broadband internet	Yes
Other (please specify):	Telephone

8b. Please provide any further information on the utilities available on the site:

There are four existing properties on the bottom of the field (Vale Road).
These properties all have Mains Water, Mains Sewerage, Electricity supply and Telephonies and are on a public road that the site will be connected to.

Availability

9a. Please indicate when the site could be made available for the land use or development proposed.

Immediately

9b. Please give reasons for the answer given above.

this field has been unused for many years.

Market Interest

10. Please indicate what level of market interest there is/has been in the site. Please include relevant dates in the comments section.

Enquiries received

Comments

we have received in the last six months, two enquiries from developers. the site has not been marketed yet.

Delivery

11a. Please indicate when you anticipate the proposed development could be begun.

Immediately

11b. Once started, how many years do you think it would take to complete the proposed development (if known)?

not known, possibly one year

Viability

12a. You acknowledge that there are likely to be policy requirements and Community Infrastructure Levy (CIL) costs to be met which will be in addition to the other development costs of the site (depending on the type and scale of land use proposed). These requirements are likely to include but are not limited to: Affordable Housing; Sports Pitches & Children's Play Space and Community Infrastructure Levy

Yes

12b. Do you know if there are there any abnormal costs that could affect the viability of the site e.g. infrastructure, demolition or ground conditions?

No

12c. If there are abnormal costs associated with the site please provide details:

NULL

12d. Do you consider that the site is currently viable for its proposed use taking into account any and all current planning policy and CIL considerations and other abnormal development costs associated with the site?

Yes

12e. Please attach any viability assessment or development appraisal you have undertaken for the site, or any other evidence you consider helps demonstrate the viability of the site.

good clean stable open land with all amenities available.

Other Relevant Information

13. Please use the space below to for additional information or further explanations on any of the topics covered in this form

nothing

Check List	
Your Details	
Site Details (including site location plan)	
Site Ownership	
Current and Historic Land Uses	
Proposed Future Uses	
Local Green Space (Only to be completed for proposed Local Green Space Designations)	
Site Features and Constraints	
Utilities	
Availability	
Market Interest	
Delivery	
Viability	
Other Relevant Information	
Declaration	

14. Declaration
I understand that: Data Protection and Freedom of Information The Data Controller of this information under the Data Protection Act 1998 will be Norfolk County Council, which will hold the data on behalf of Broadland District Council, Norwich City Council and South Norfolk District Council. The purposes of collecting this data are: <ul style="list-style-type: none">• to assist in the preparation of the Greater Norwich Local Plan• to contact you, if necessary, regarding the answers given in your form

- to evaluate the development potential of the submitted site for the uses proposed within the form

Disclaimer

The responses received as part of the Greater Norwich Local Plan "Call for Sites" will be published and made available for public viewing. By submitting this form you are consenting to the details about you and your individual sites being stored by Norfolk County Council, and the details being published for consultation purposes. Any information you consider to be confidential is clearly marked in the submitted response form and you have confirmed with the Council(s) in advance that such information can be kept confidential as instructed in the Greater Norwich Local Plan Call for Sites Response Form Guidance Notes.

I agree that the details within this form can be held by Norfolk County Council and that those details can be shared with Broadland District Council, Norwich City Council and South Norfolk District Council for the purposes specified in this declaration.

Name

Mr Kenneth Frederick Nockolds

Date

5/23/2016