

### Greater Norwich Call for Sites Submission Form

FOR OFFICIAL USE ONLY	
Response Number:	0570
Date Received:	

This form is to be filled out by any interested parties who want to promote a site for a specific use or development to be allocated in the Greater Norwich Local Plan.

Only one form should be submitted for each individual site i.e. it is not necessary for a separate form to be completed for each landowner on a single site in multiple ownerships. However, a separate form must be completed for each individual site submitted.

Your completed form should be returned to the Greater Norwich Local Plan team no later than 5pm on Friday 8 July 2016.

By email: [callforsites@gnlp.org.uk](mailto:callforsites@gnlp.org.uk)

Or, if it is not possible submit the form electronically,

By Post to:

Greater Norwich Local Plan Team  
PO Box 3466  
Norwich  
NR7 7NX

The responses received as part of the Greater Norwich Local Plan Call for Sites will be published and made available for public viewing. By submitting this form you are consenting to the details about you and your individual site(s) being stored by Norfolk County Council and shared with Broadland District Council, Norwich City Council and South Norfolk District Council, and that the details of the site will be published for consultation purposes.

Further advice and guidance can be obtained by visiting the Greater Norwich Local Plan website or by contacting the Greater Norwich Local Plan team directly:

Website: [www.greaternorwichlocalplan.org.uk](http://www.greaternorwichlocalplan.org.uk)

E-mail: [callforsites@gnlp.org.uk](mailto:callforsites@gnlp.org.uk)

Telephone: 01603 306603

1a. Contact Details	
Title	
First Name	Les
Last Name	Brown
Job Title (where relevant)	
Organisation (where relevant)	Les Brown Associates
Address	1A Church Field Attlebridge Norwich
Post Code	NR9 5TH
Telephone Number	01603 866958
Email Address	lcba@sky.com

1b. I am...	
Owner of the site <input type="checkbox"/>	Parish/Town Council <input type="checkbox"/>
Developer <input type="checkbox"/>	Community Group <input type="checkbox"/>
Land Agent <input type="checkbox"/>	Local Resident <input type="checkbox"/>
Planning Consultant <input checked="" type="checkbox"/>	Registered Social Landlord <input type="checkbox"/>
Other (please specify):	

<b>1c. Client/Landowner Details</b> (if different from question 1a)	
Title	
First Name	
Last Name	
Job Title (where relevant)	
Organisation (where relevant)	
Address	
Post Code	
Telephone Number	
Email Address	

<b>2. Site Details</b>	
Site location / address and post code  (please include as an attachment to this response form a location plan of the site on an scaled OS base with the boundaries of the site clearly shown)	Site of former Church, Heartsease Lane, Norwich, NR7 9NT
Grid reference (if known)	
Site area (hectares)	Whole site 2.52 HA - site of Church and Car Park 1.3 HA

Site Ownership		
<b>3a. I (or my client)...</b>		
Is the sole owner of the site	Is a part owner of the site	Do/Does not own (or hold any legal interest in) the site whatsoever
<input checked="" type="radio"/>	<input type="radio"/>	<input type="radio"/>
<b>3b. Please provide the name, address and contact details of the site's landowner(s) and attach copies of all relevant title plans and deeds (if available).</b>		
<b>3c. If the site is in multiple landownerships do all landowners support your proposal for the site?</b>	Yes <input checked="" type="radio"/>	No <input type="radio"/>
<b>3d. If you answered no to the above question please provide details of why not all of the sites owners support your proposals for the site.</b>		

Current and Historic Land Uses		
<b>4a. Current Land Use</b> (Please describe the site's current land use e.g. agriculture, employment, unused/vacant etc.)		
Former Church Site and associated car park and open space		
<b>4b. Has the site been previously developed?</b>	Yes <input checked="" type="radio"/>	No <input type="radio"/>

4c. Describe any previous uses of the site. (please provide details of any relevant historic planning applications, including application numbers if known)

Site of former Church Destroyed by fire.

See Planning ref 12/01444/F

**Proposed Future Uses**

5a. Please provide a short description of the development or land use you proposed (if you are proposing a site to be designated as local green space please go directly to question 6)

Residential as an alternative to Church redevelopment

5b. Which of the following use or uses are you proposing?

Market Housing	<input checked="" type="checkbox"/>	Business & offices	<input type="checkbox"/>	Recreation & Leisure	<input type="checkbox"/>
Affordable Housing	<input checked="" type="checkbox"/>	General industrial	<input type="checkbox"/>	Community Use	<input type="checkbox"/>
Residential Care Homes	<input type="checkbox"/>	Storage & distribution	<input type="checkbox"/>	Public Open Space	<input type="checkbox"/>
Gypsy & Traveller Pitches	<input type="checkbox"/>	Tourism	<input type="checkbox"/>	Other (Please Specify)	

5c. Please provide further details of your proposal, including details on number of houses and proposed floorspace of commercial buildings etc.

To be determined based on house types/normal housing density.

5d. Please describe any benefits to the Local Area that the development of the site could provide.

Residential development would compliment existing housing in the locality. It would provide housing in an area of identified need, assist meeting the shortfall in housing provision in a very sustainable locality.

**Local Green Space**

If you are proposing a site to be designated as Local Green Space please complete the following questions. These questions do not need to be completed if you are not proposing a site as Local Green Space. Please consult the guidance notes for an explanation of Local Green Space Designations.

**6a. Which community would the site serve and how would the designation of the site benefit that community.**

**6b. Please describe why you consider the site to be of particular local significance e.g. recreational value, tranquillity or richness in wildlife.**

**Site Features and Constraints**

Are there any features of the site or limitations that may constrain development on this site (please give details)?

**7a. Site Access:** Is there a current means of access to the site from the public highway, does this access need to be improved before development can take place and are there any public rights of way that cross or adjoin the site?

Recently improved access with right turn lane from the outer ring road

**7b. Topography:** Are there any slopes or significant changes of in levels that could affect the development of the site?

No

**7c. Ground Conditions:** Are ground conditions on the site stable? Are there potential ground contamination issues?

Stable ground conditions with no contamination issues

**7d. Flood Risk:** Is the site liable to river, ground water or surface water flooding and if so what is the nature, source and frequency of the flooding?

No flood risk issues

**7e. Legal Issues:** Is there land in third party ownership, or access rights, which must be acquired to develop the site, do any restrictive covenants exist, are there any existing tenancies?

None

**7f. Environmental issues:** Is the site located next to a watercourse or mature woodland, are there any significant trees or hedgerows crossing or bordering the site are there any known features of ecological or geological importance or adjacent to the site?

None that we are aware of. The site adjoins Mousehold Heath however there are no arboricultural issues concerning nearby trees which could not be accommodated

**7g. Heritage Issues:** Are there any listed buildings, Conservation Areas, Historic Parklands or Schedules Monuments on the site or nearby? If so, how might the site's development affect them?

Mousehold Heath adjoins the site

**7h. Neighbouring Uses:** What are the neighbouring uses and will either the proposed use or neighbouring uses have any implications?

Only as 7f and 7g above

**7i. Existing uses and buildings:** Are there any existing buildings or uses that need to be relocated before the site can be developed.

Yes existing temporary portacabins

**7j. Other: (please specify):**

**UHMs**

**8a. Which of the following are likely to be readily available to service the site and enable its development? Please provide details where possible.**

	Yes	No	Unsure
Mains water supply	<input checked="" type="radio"/>	<input type="radio"/>	<input type="radio"/>
Mains sewerage	<input checked="" type="radio"/>	<input type="radio"/>	<input type="radio"/>
Electricity supply	<input checked="" type="radio"/>	<input type="radio"/>	<input type="radio"/>
Gas supply	<input checked="" type="radio"/>	<input type="radio"/>	<input type="radio"/>
Public highway	<input checked="" type="radio"/>	<input type="radio"/>	<input type="radio"/>
Broadband internet	<input checked="" type="radio"/>	<input type="radio"/>	<input type="radio"/>

Other (please specify):

**8b. Please provide any further information on the utilities available on the site:**  
All utilities are available on site as they served the former Church

**Availability**

**9a. Please indicate when the site could be made available for the land use or development proposed.**

Immediately	<input type="radio"/>
1 to 5 years (by April 2021)	<input checked="" type="radio"/>
5 - 10 years (between April 2021 and 2026)	<input type="radio"/>
10 - 15 years (between April 2026 and 2031)	<input type="radio"/>
15 - 20 years (between April 2031 and 2036)	<input type="radio"/>

**9b. Please give reasons for the answer given above.**

Development would be dependant on an alternative location for the Church which is currently under investigation.

**Market Interest**

**10. Please choose the most appropriate category below to indicate what level of market interest there is/has been in the site. Please include relevant dates in the comments section.**

	Yes	Comments
Site is owned by a developer/promoter	<input type="radio"/>	
Site is under option to a developer/promoter	<input type="radio"/>	
Enquiries received	<input checked="" type="radio"/>	



Site is being marketed	<input type="radio"/>	
None	<input type="radio"/>	
Not known	<input type="radio"/>	

<b>Delivery</b>	
<b>11a. Please indicate when you anticipate the proposed development could be begun.</b>	
Up to 5 years (by April 2021)	<input checked="" type="radio"/>
5 - 10 years (between April 2021 and 2026)	<input type="radio"/>
10 - 15 years (between April 2026 and 2031)	<input type="radio"/>
15 - 20 years (between April 2031 and 2036)	<input type="radio"/>
<b>11b. Once started, how many years do you think it would take to complete the proposed development (if known)?</b>	
2 years	

<b>Viability</b>			
<b>12a. You acknowledge that there are likely to be policy requirements and Community Infrastructure Levy (CIL) costs to be met which will be in addition to the other development costs of the site (depending on the type and scale of land use proposed). These requirements are likely to include but are not limited to: Affordable Housing; Sports Pitches &amp; Children's Play Space and Community Infrastructure Levy</b>	<input checked="" type="checkbox"/>		
<b>12b. Do you know if there are there any abnormal costs that could affect the viability of the site e.g. Infrastructure, demolition or ground conditions?</b>	Yes <input type="radio"/>	No <input checked="" type="radio"/>	Unsure <input type="radio"/>
<b>12c. If there are abnormal costs associated with the site please provide details:</b>			
<b>12d. Do you consider that the site is currently viable for its proposed use taking into account any and all current planning policy and CIL considerations and other abnormal development costs associated with the site?</b>	<input checked="" type="radio"/>	<input type="radio"/>	<input type="radio"/>




**12. Please attach any viability assessment or development appraisal you have undertaken for the site, or any other evidence you consider helps demonstrate the viability of the site.**

A Valuation/Marketing report by Harvey and Co in May 2016 confirmed that residential redevelopment would be a viable alternative use of the site.

**Other Relevant Information**

**13. Please use the space below to for additional information or further explanations on any of the topics covered in this form**

Check List	
Your Details	<input checked="" type="checkbox"/>
Site Details (including site location plan)	<input checked="" type="checkbox"/>
Site Ownership	<input checked="" type="checkbox"/>
Current and Historic Land Uses	<input checked="" type="checkbox"/>
Proposed Future Uses	<input checked="" type="checkbox"/>
Local Green Space (Only to be completed for proposed Local Green Space Designations)	<input type="checkbox"/>
Site Features and Constraints	<input checked="" type="checkbox"/>
Utilities	<input checked="" type="checkbox"/>
Availability	<input checked="" type="checkbox"/>
Market Interest	<input checked="" type="checkbox"/>
Delivery	<input checked="" type="checkbox"/>
Viability	<input checked="" type="checkbox"/>
Other Relevant Information	<input checked="" type="checkbox"/>
Declaration	<input checked="" type="checkbox"/>

14. Declaration		
<p>I understand that:</p> <p><b>Data Protection and Freedom of Information</b></p> <p>The Data Controller of this information under the Data Protection Act 1998 will be Norfolk County Council, which will hold the data on behalf of Broadland District Council, Norwich City Council and South Norfolk District Council. The purposes of collecting this data are:</p> <ul style="list-style-type: none"> <li>To assist in the preparation of the Greater Norwich Local Plan</li> <li>To contact you, if necessary, regarding the answers given in your form.</li> <li>To evaluate the development potential of the submitted site for the uses proposed within the form.</li> </ul> <p><b>Disclaimer</b></p> <p>The responses received as part of the Greater Norwich Local Plan "Call for Sites" will be published and made available for public viewing. By submitting this form you are consenting to the details about you and your individual sites being stored by Norfolk County Council, and the details being published for consultation purposes. Any information you consider to be confidential is clearly marked in the submitted response form and you have confirmed with the Council(s) in advance that such information can be kept confidential as instructed in the Greater Norwich Local Plan Call for Sites Response Form Guidance Notes.</p> <p>I agree that the details within this form can be held by Norfolk County Council and that those details can be shared with Broadland District Council, Norwich City Council and South Norfolk District Council for the purposes specified in this declaration.</p>		
<table border="1"> <tr> <td>Name <b>Les Brown</b> </td> <td>Date <b>28/07/2016</b></td> </tr> </table>	Name <b>Les Brown</b> 	Date <b>28/07/2016</b>
Name <b>Les Brown</b> 	Date <b>28/07/2016</b>	

# Site at Heartsease Lane



WHOLE SITE 2.52 HA  
FORMER CHURCH / CAR PARK 1.3 HA