

NORTH NORFOLK STRATEGIC FLOOD RISK ASSESSMENT

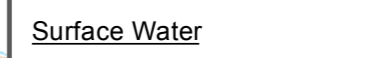

APPENDIX A: FLOOD RISK MAPPING INDEX GRID: GN_47



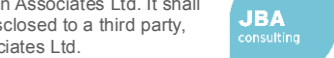
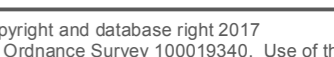
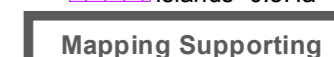
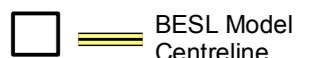
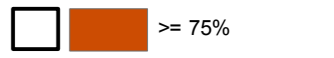
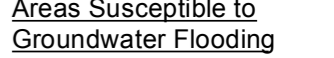


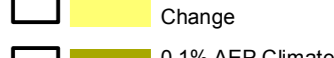
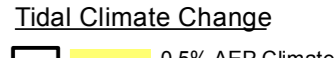
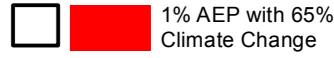
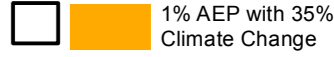
LEGEND

Note: All layers are turned off by default. Click the box next to the layer of interest to turn on.


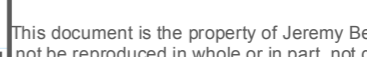
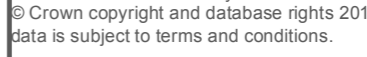
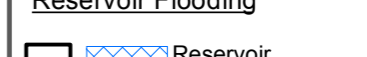
Authority Information



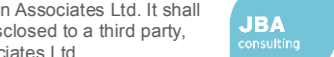
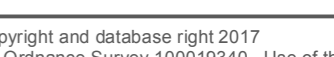
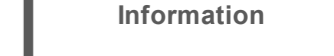
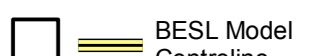
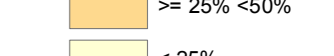
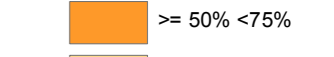
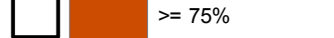
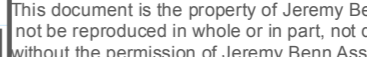

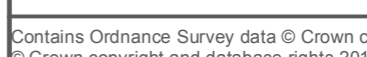
Fluvial Climate Change



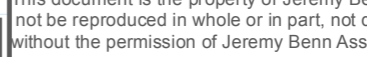

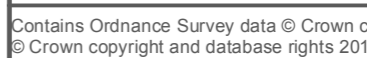
Flood Zones



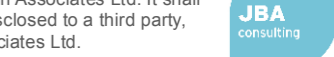
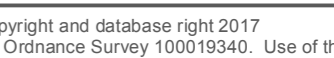
Surface Water



Reservoir Flooding



Other



Return to Index Map

Mapping Supporting Information

Contains Ordnance Survey data © Crown copyright and database right 2017 © Crown copyright and database rights 2017 Ordnance Survey 100019340. Use of this data is subject to terms and conditions.

This document is the property of Jeremy Benn Associates Ltd. It shall not be reproduced in whole or in part, not disclosed to a third party, without the permission of Jeremy Benn Associates Ltd.

