

GREATER NORWICH STRATEGIC FLOOD RISK ASSESSMENT

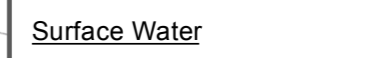

APPENDIX A: FLOOD RISK MAPPING INDEX GRID: GN_65




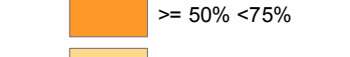
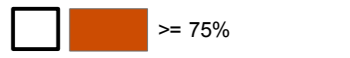
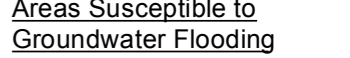



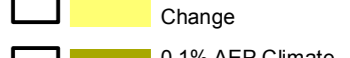
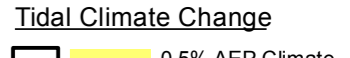
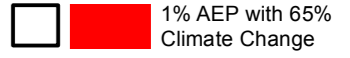
LEGEND

Note: All layers are turned off by default. Click the box next to the layer of interest to turn on.

Authority Information



Fluvial Climate Change



Contains Ordnance Survey data © Crown copyright and database right 2017
© Crown copyright and database rights 2017 Ordnance Survey 100019340. Use of this data is subject to terms and conditions.

This document is the property of Jeremy Benn Associates Ltd. It shall not be reproduced in whole or in part, not disclosed to a third party, without the permission of Jeremy Benn Associates Ltd.

