







© Crown copyright and database rights 2017 Ordnance Survey 100019340



Date created:
22-12-2017

scale: 1:2,000
@A4

-  Settlement Boundaries
-  Call for Sites
-  Parish Boundary
-  GN Strategic Employment Sites
-  Commitments
-  Broads Authority Area

GNLP0191

**Greater Norwich Local Plan
Regulation 18 Consultation**

This map was made by the Norfolk County Council Information Exploitation Team. gis@norfolk.gov.uk