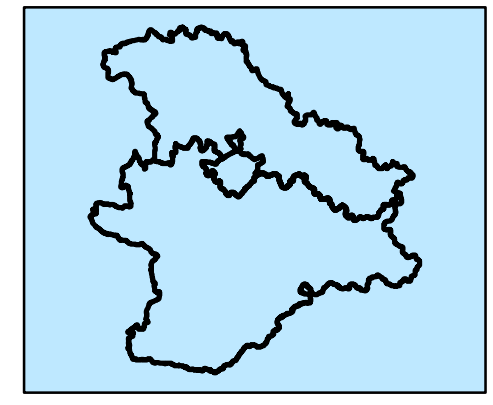



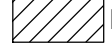




**Notes**

Watercourse information displayed in this map is taken from Norfolk County Council's version of the Environment Agency's Detailed River Network dataset.

**Key Plan**



**Legend**

-  Administrative area
-  Broads Authority
-  Ordinary watercourses
-  Main Rivers outside North Norfolk
- IDB Administrative**
-  Water Management Alliance
-  Waveney Lower Yare and Lothingland Internal Drainage Board



**STRATEGIC FLOOD RISK ASSESSMENT LEVEL 1**  
**APPENDIX B - IDB DISTRICTS, GREATER NORWICH**

Reproduced from Ordnance Survey mapping with the permission of Ordnance Survey on behalf of the Controller of Her Majesty's Stationary Office. © Crown copyright and database right 2017 © Ordnance Survey 100019340. Use of this data is subject to terms and conditions. EA DRN: Special licence - Non-commercial Ref: Z31600

This document is the property of Jeremy Benn Associates Ltd. It shall not be reproduced in whole or in part, nor disclosed to a third party, without the permission of Jeremy Benn Associates Ltd.

