




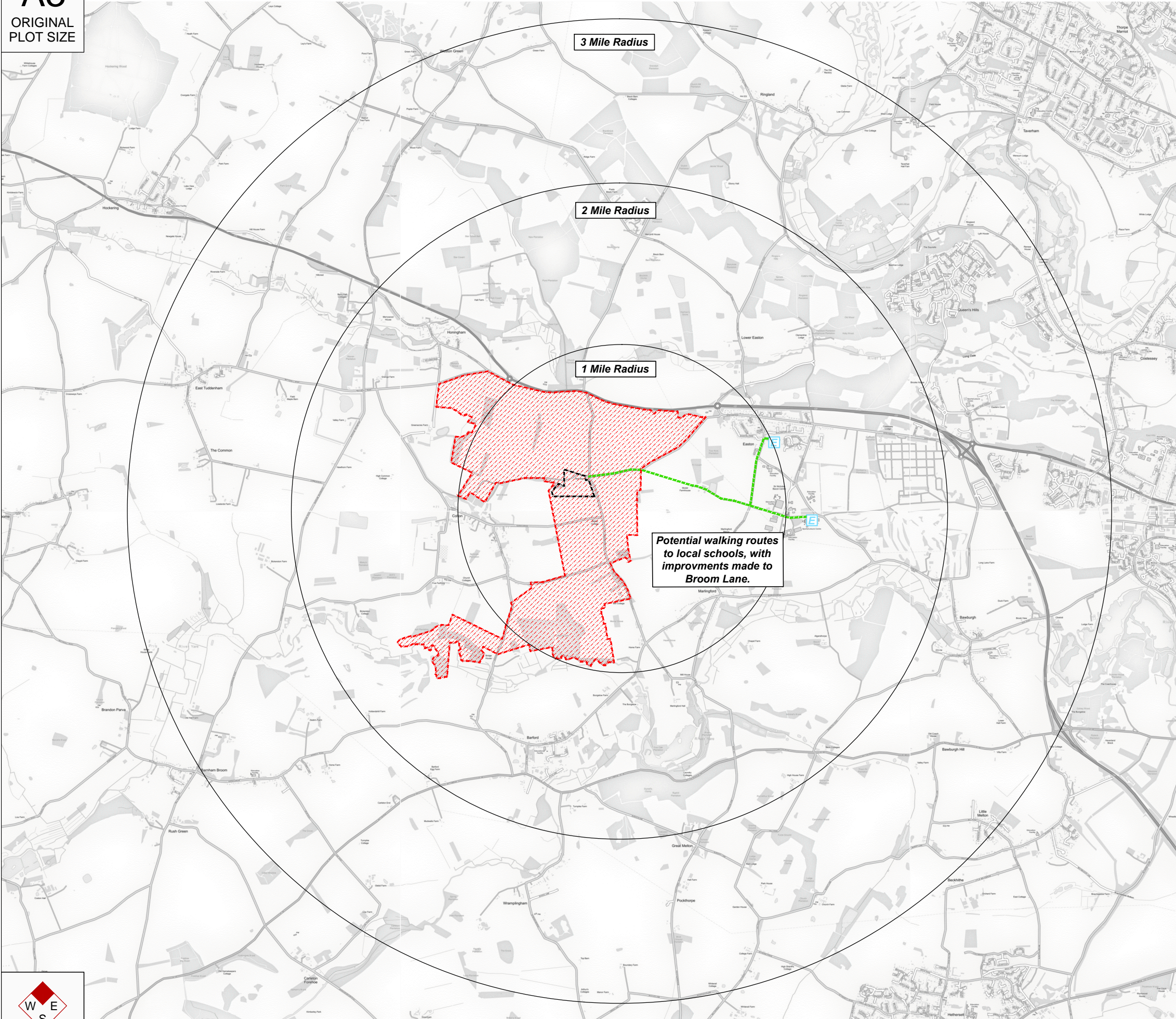
A3

ORIGINAL
PLOT SIZE

Reproduced from Ordnance Survey Superplan Data with the permission of The Controller of Her Majesty's Stationery Office. Crown Copyright - Licence No. AL100034021

NOTES:

-  Site Boundary
-  Phase I Boundary
-  Education



Rev	Date	Details	Drawn by	Checked by	Approved by

Bristol
Cambridge
London
Manchester
Oxford
Welwyn Garden City

25 Southampton Buildings
London
WC2A 1AL
020 3709 9405
www.tpa.uk.com



CLIENT:



PROJECT:
HONINGHAM THORPE

TITLE:
POTENTIAL WALKING ROUTES TO LOCAL SCHOOLS

STATUS:
FOR INFORMATION

SCALE: NTS	DATE: 30/11/18	DRAWN: PD	CHECKED: GDG	APPROVED: GDG
JOB NO: 1801-47	DRAWING NO: SK04	REVISION: -		



INDICATIVE

RESERVED COPYRIGHT

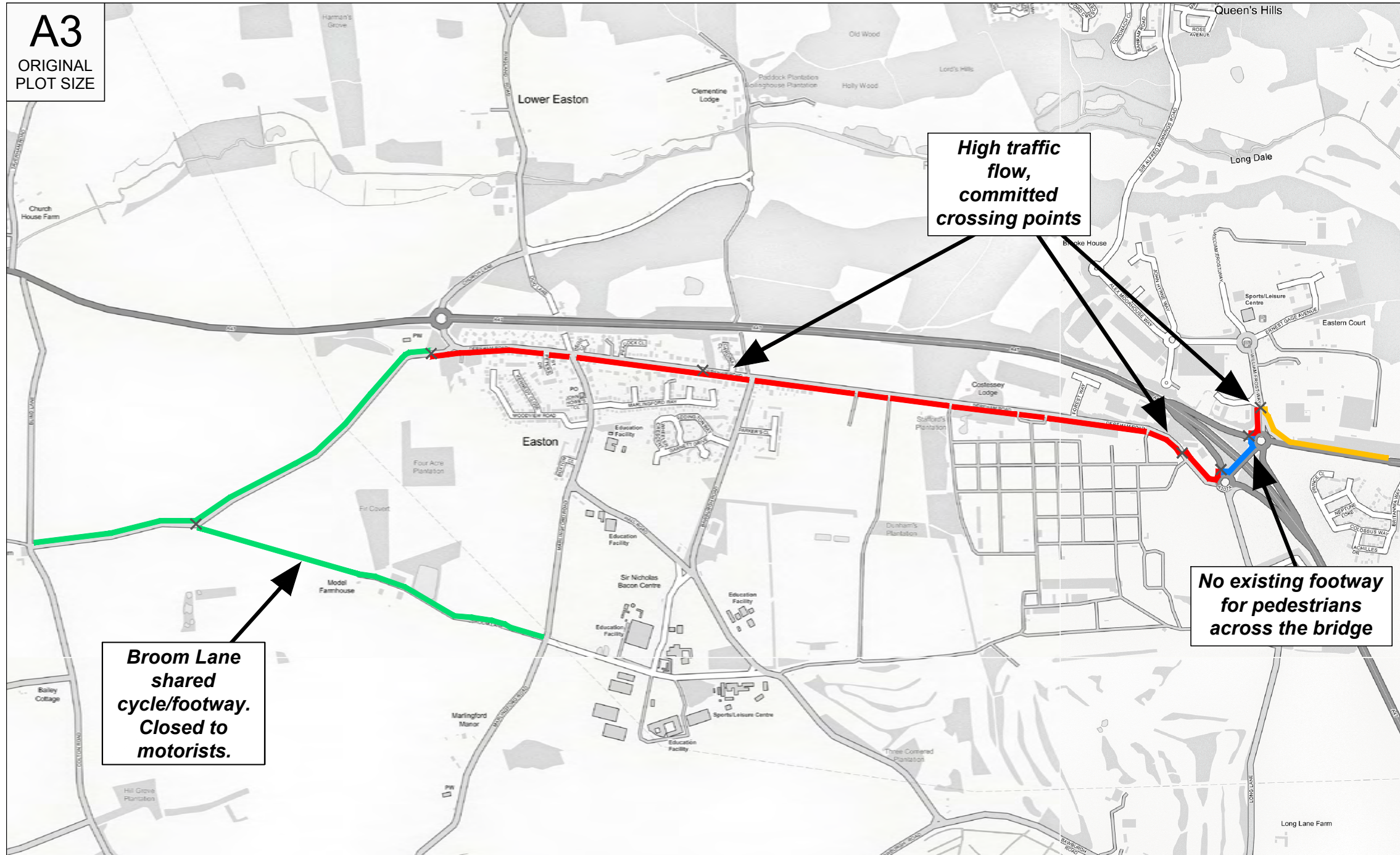
A3

ORIGINAL
PLOT SIZE

Reproduced from Ordnance Survey Superplan Data with the permission of The Controller of Her Majesty's Stationery Office. Crown Copyright - Licence No. AL100034021

NOTES:

- Existing shared cycle/footway
- Committed shared cycle/footway
- Committed footway
- Proposed shared cycle/footway
- × Crossing points



Rev	Date	Details	Drawn by	Checked by	Approved by

Bristol
Cambridge
London
Manchester
Oxford
Welwyn Garden City



Transport Planning Associates

25 Southampton Buildings
London
WC2A 1AL
020 3709 9405
www.tpa.uk.com

CLIENT:

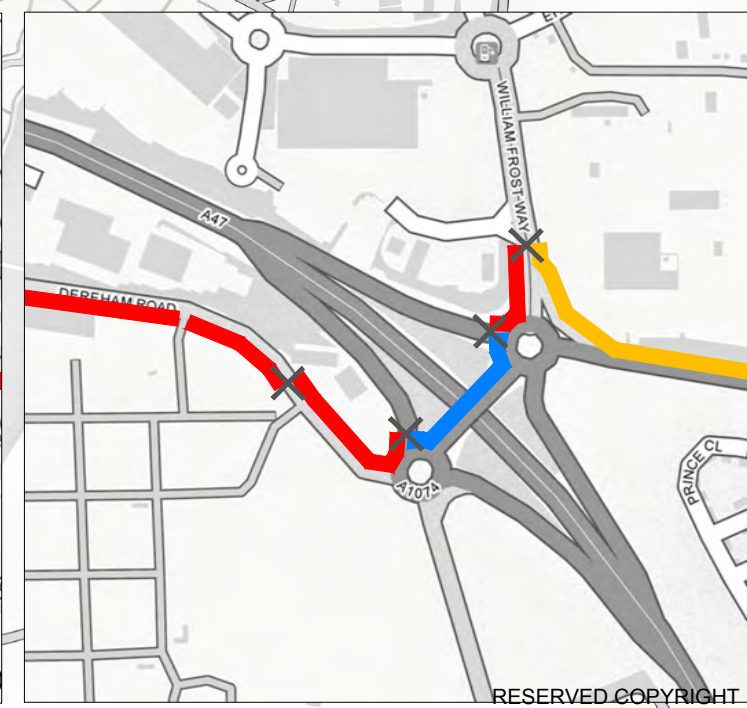
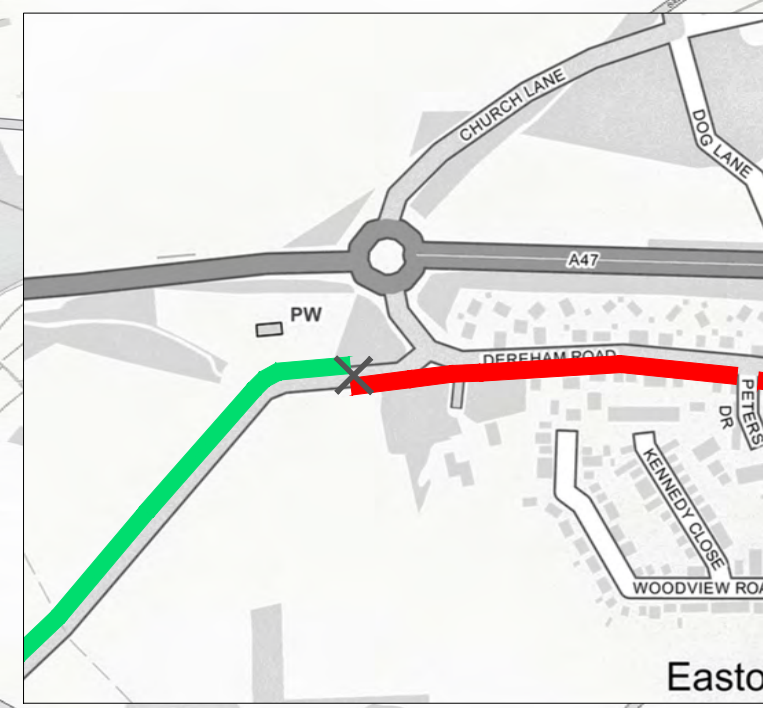
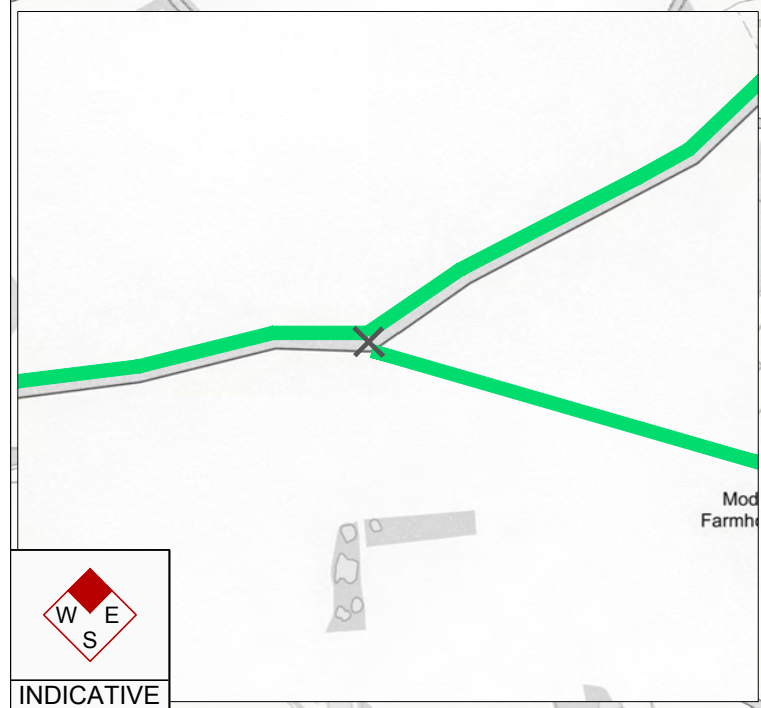


PROJECT:
HONINGHAM THORPE

TITLE:
COMMITTED & PROPOSED SHARED CYCLE/FOOTWAYS

STATUS:
FOR INFORMATION

SCALE: NTS	DATE: 30/11/18	DRAWN: PD	CHECKED: GDG	APPROVED: GDG
JOB NO: 1801-47	DRAWING NO: SK05	REVISION: -		



INDICATIVE

RESERVED COPYRIGHT

A3

ORIGINAL
PLOT SIZE

Reproduced from Ordnance Survey Superplan Data with the permission of The Controller of Her Majesty's Stationery Office. Crown Copyright - Licence No. AL100034021

NOTES:

CROSSING POINT AT THE
NORTH END OF CHURCH
LANE CONNECTING TO
EXISTING PROVISION

6M WIDE CARRIAGEWAY
WITH 3M WIDE SHARED
CYCLE/FOOTWAY

EF1/6
0.81 ha



INDICATIVE

RESERVED COPYRIGHT

Rev	Date	Details	Drawn by	Checked by	Approved by

Bristol
Cambridge
London
Manchester
Oxford
Welwyn Garden City



Transport Planning Associates

25 Southampton Buildings
London
WC2A 1AL
020 3709 9405
www.tpa.uk.com

CLIENT:



CLARION
MOTOR GROUP

PROJECT:
**HONINGHAM THORPE,
NORFOLK**

TITLE:
**POSSIBLE IMPROVEMENTS
TO CHURCH LANE**

STATUS:
FOR INFORMATION

SCALE: NTS	DATE: 30/11/18	DRAWN: PD	CHECKED: GDG	APPROVED: GDG
JOB NO: 1801-47	DRAWING NO: SK06	REVISION: -		