

APPENDIX B

Existing Utility Record Plans

Maps by email Plant Information Reply



IMPORTANT WARNING

Information regarding the location of BT apparatus is given for your assistance and is intended for general guidance only. No guarantee is given of its accuracy.

It should not be relied upon in the event of excavations or other works being made near to BT apparatus which may exist at various depths and may deviate from the marked route.



openreach

CLICK BEFORE YOU DIG

FOR PROFESSIONAL FREE ON SITE ASSISTANCE PRIOR TO COMMENCEMENT OF EXCAVATION WORKS INCLUDING LOCATE AND MARKING SERVICE

email cbyd@openreach.co.uk

ADVANCE NOTICE REQUIRED
(Office hours: Monday - Friday 08.00 to 17.00)
www.openreach.co.uk/cbyd

Reproduced from the Ordnance Survey map by BT by permission of Ordnance Survey on behalf of the Controller of Her Majesty's Stationary Office
(C) Crown Copyright British Telecommunications plc 100028040

KEY TO BT SYMBOLS

DP	
Planned DP	
PCP	
Planned PCP	
Built	
Planned	
Inferred	
Duct	
Building	
Kiosk	
Hatchings	

Pole	
Planned Pole	
Joint Box	
Change Of State	
Split Coupling	
Duct Tee	
Planned Box	
Manhole	
Planned Manhole	
Cabinet	
Planned Cabinet	

Other proposed plant is shown using dashed lines.
BT Symbols not listed above maybe disregarded.
Existing BT Plant may not be recorded.
Information valid at time of preparation

BT Ref : BIL10206P

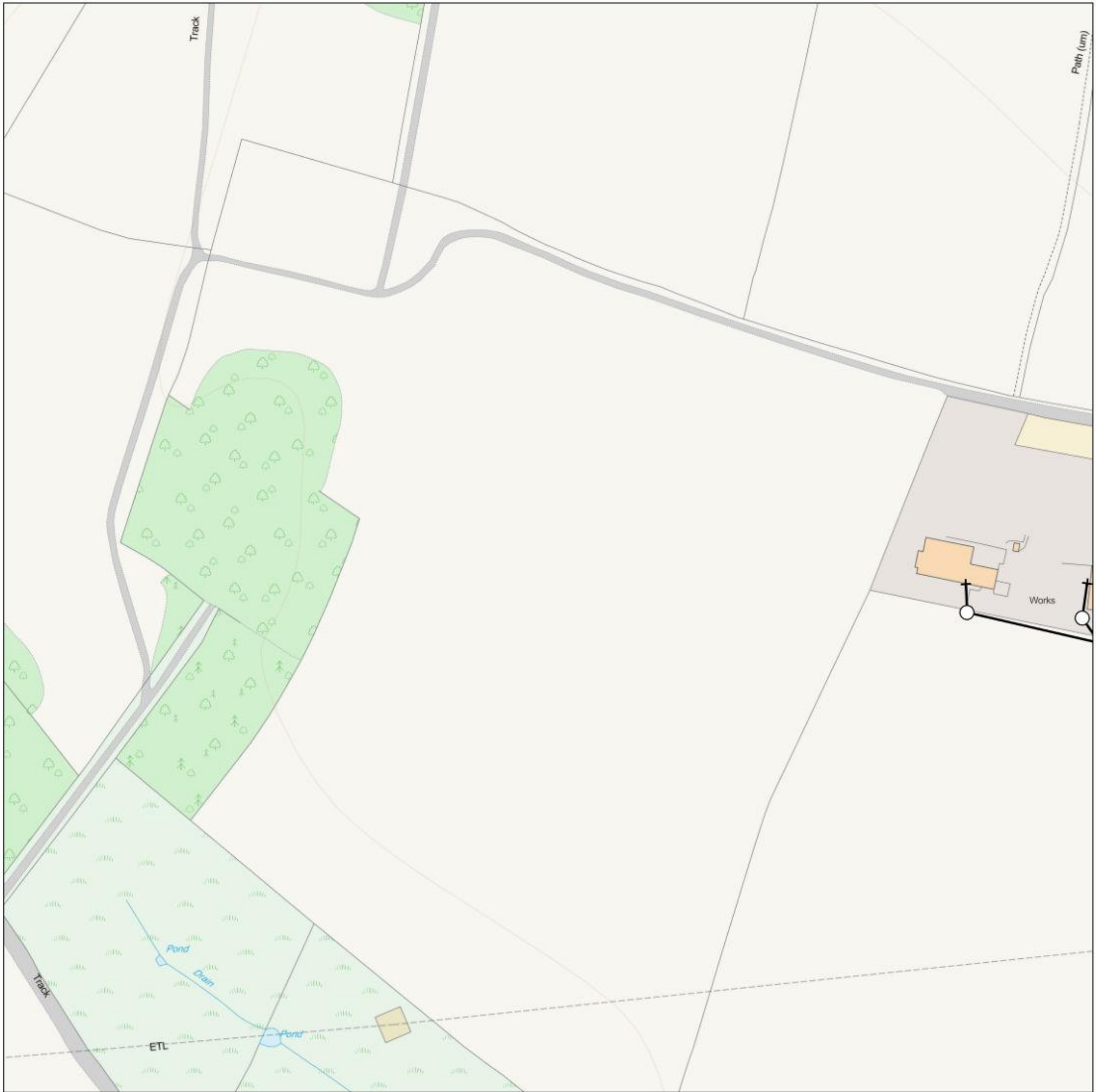
Map Reference : (centre) TG1470805898

Easting/Northing : (centre) 614708,305898

Issued : 08/08/2018 10:20:13

WARNING: IF PLANNED WORKS FALL INSIDE HATCHED AREA IT IS ESSENTIAL BEFORE PROCEEDING THAT YOU CONTACT THE NATIONAL NOTICE HANDLING CENTRE. PLEASE SEND E-MAIL TO: nnhc@openreach.co.uk

Maps by email Plant Information Reply



IMPORTANT WARNING

Information regarding the location of BT apparatus is given for your assistance and is intended for general guidance only. No guarantee is given of its accuracy.

It should not be relied upon in the event of excavations or other works being made near to BT apparatus which may exist at various depths and may deviate from the marked route.



openreach

CLICK BEFORE YOU DIG

FOR PROFESSIONAL FREE ON SITE ASSISTANCE PRIOR TO COMMENCEMENT OF EXCAVATION WORKS INCLUDING LOCATE AND MARKING SERVICE

email cbyd@openreach.co.uk

ADVANCE NOTICE REQUIRED
(Office hours: Monday - Friday 08.00 to 17.00)
www.openreach.co.uk/cbyd

Reproduced from the Ordnance Survey map by BT by permission of Ordnance Survey on behalf of the Controller of Her Majesty's Stationary Office
(C) Crown Copyright British Telecommunications plc 100028040

KEY TO BT SYMBOLS

DP	
Planned DP	
PCP	
Planned PCP	
Built	
Planned	
Inferred	
Duct	
Building	
Kiosk	
Hatchings	

Pole	
Planned Pole	
Joint Box	
Change Of State	
Split Coupling	
Duct Tee	
Planned Box	
Manhole	
Planned Manhole	
Cabinet	
Planned Cabinet	

Other proposed plant is shown using dashed lines.
BT Symbols not listed above maybe disregarded.
Existing BT Plant may not be recorded.
Information valid at time of preparation

BT Ref : DKE10195D

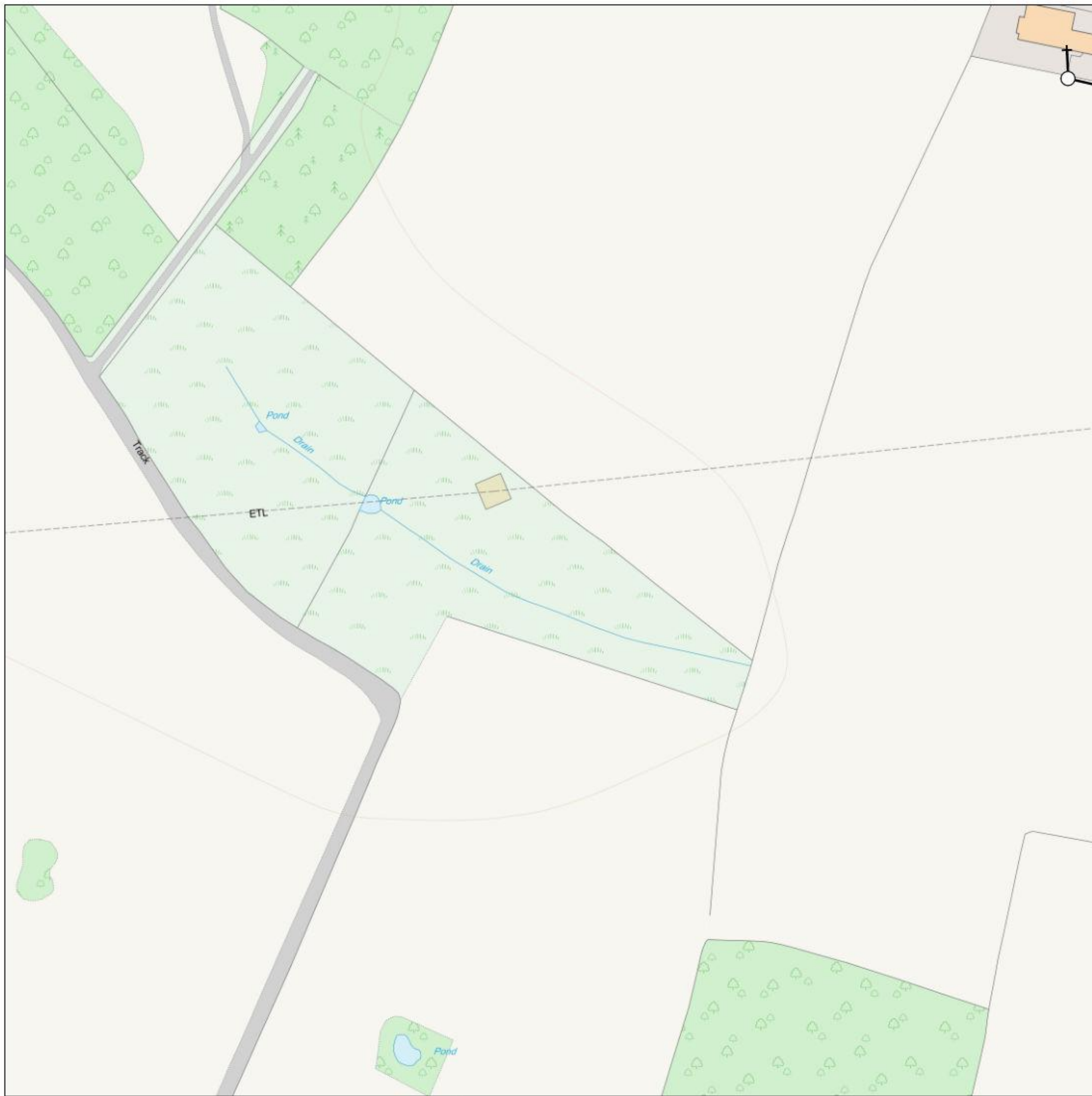
Map Reference : (centre) TG1504806237

Easting/Northing : (centre) 615048,306237

Issued : 08/08/2018 10:19:43

WARNING: IF PLANNED WORKS FALL INSIDE HATCHED AREA IT IS ESSENTIAL BEFORE PROCEEDING THAT YOU CONTACT THE NATIONAL NOTICE HANDLING CENTRE. PLEASE SEND E-MAIL TO: nnhc@openreach.co.uk

Maps by email Plant Information Reply



IMPORTANT WARNING

Information regarding the location of BT apparatus is given for your assistance and is intended for general guidance only. No guarantee is given of its accuracy.

It should not be relied upon in the event of excavations or other works being made near to BT apparatus which may exist at various depths and may deviate from the marked route.



openreach

CLICK BEFORE YOU DIG

FOR PROFESSIONAL FREE ON SITE ASSISTANCE PRIOR TO COMMENCEMENT OF EXCAVATION WORKS INCLUDING LOCATE AND MARKING SERVICE

email cbyd@openreach.co.uk

ADVANCE NOTICE REQUIRED
(Office hours: Monday - Friday 08.00 to 17.00)
www.openreach.co.uk/cbyd

Reproduced from the Ordnance Survey map by BT by permission of Ordnance Survey on behalf of the Controller of Her Majesty's Stationary Office
(C) Crown Copyright British Telecommunications plc 100028040

KEY TO BT SYMBOLS

DP	
Planned DP	
PCP	
Planned PCP	
Built Duct	
Planned Duct	
Inferred Duct	
Building	
Kiosk	
Hatchings	

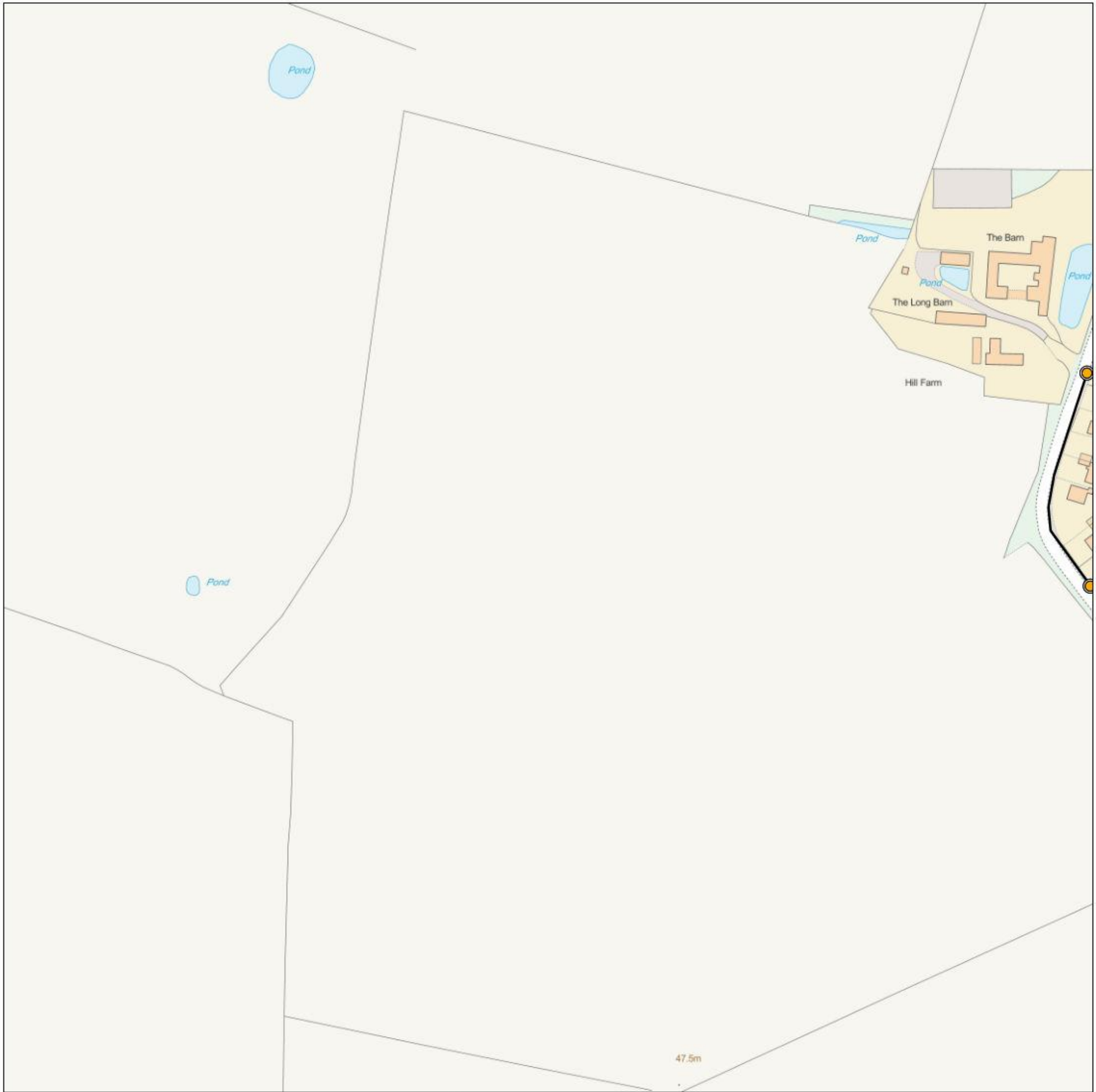
Pole	
Planned Pole	
Joint Box	
Change Of State	
Split Coupling	
Duct Tee	
Planned Box	
Manhole	
Planned Manhole	
Cabinet	
Planned Cabinet	

Other proposed plant is shown using dashed lines.
BT Symbols not listed above maybe disregarded.
Existing BT Plant may not be recorded.
Information valid at time of preparation

BT Ref : EYP10196N
Map Reference : (centre) TG1500305991
Easting/Northing : (centre) 615003,305991
Issued : 08/08/2018 10:19:59

WARNING: IF PLANNED WORKS FALL INSIDE HATCHED AREA IT IS ESSENTIAL BEFORE PROCEEDING THAT YOU CONTACT THE NATIONAL NOTICE HANDLING CENTRE. PLEASE SEND E-MAIL TO: nnhc@openreach.co.uk

Maps by email Plant Information Reply



IMPORTANT WARNING

Information regarding the location of BT apparatus is given for your assistance and is intended for general guidance only. No guarantee is given of its accuracy. It should not be relied upon in the event of excavations or other works being made near to BT apparatus which may exist at various depths and may deviate from the marked route.



openreach

CLICK BEFORE YOU DIG

FOR PROFESSIONAL FREE ON SITE ASSISTANCE PRIOR TO COMMENCEMENT OF EXCAVATION WORKS INCLUDING LOCATE AND MARKING SERVICE

email cbyd@openreach.co.uk

ADVANCE NOTICE REQUIRED
(Office hours: Monday - Friday 08.00 to 17.00)
www.openreach.co.uk/cbyd

Reproduced from the Ordnance Survey map by BT by permission of Ordnance Survey on behalf of the Controller of Her Majesty's Stationary Office
(C) Crown Copyright British Telecommunications plc 100028040

KEY TO BT SYMBOLS

DP	
Planned DP	
PCP	
Planned PCP	
Built	
Planned	
Inferred	
Duct	
Building	
Kiosk	
Hatchings	

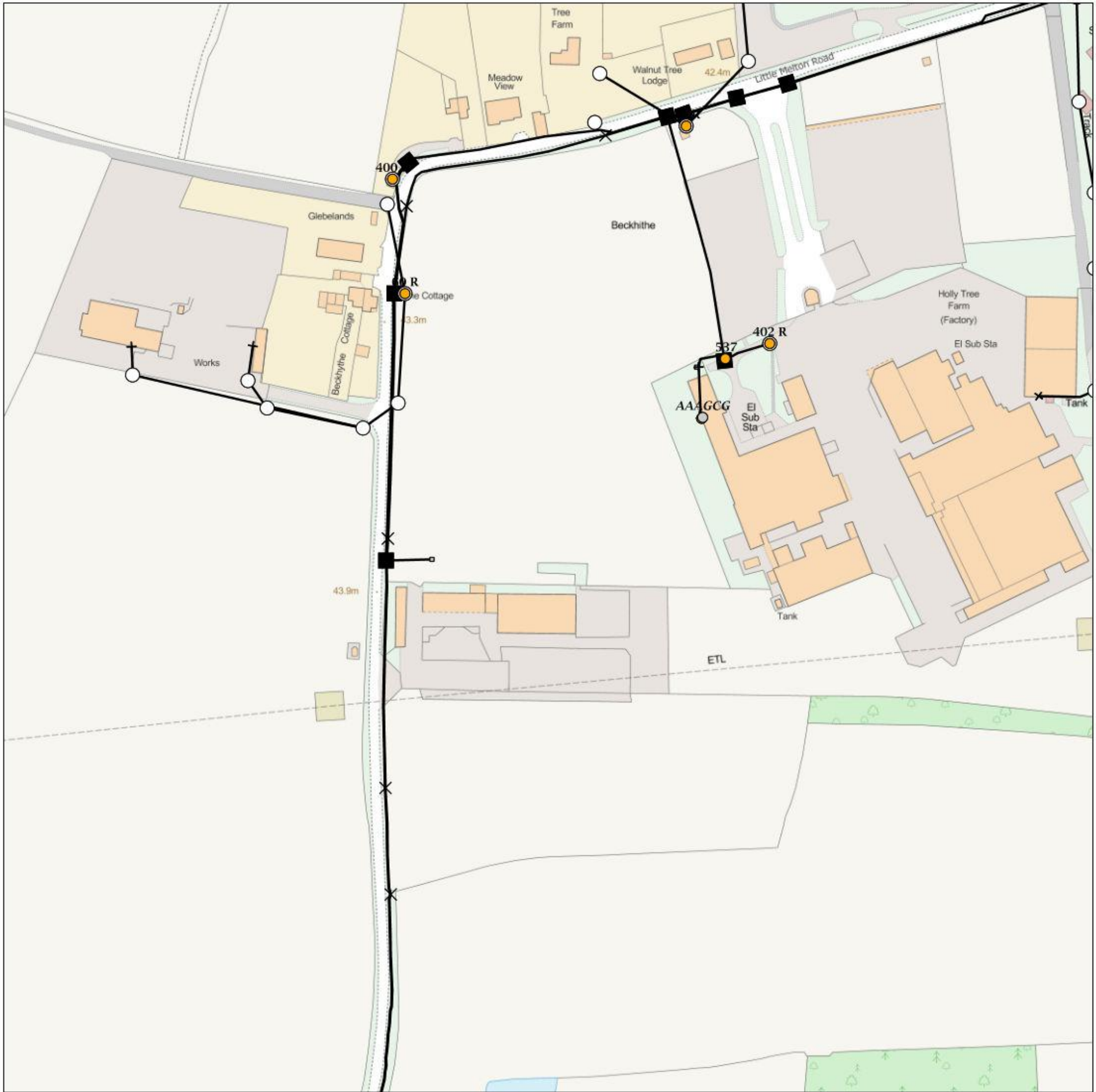
Pole	
Planned Pole	
Joint Box	
Change Of State	
Split Coupling	
Duct Tee	
Planned Box	
Manhole	
Planned Manhole	
Cabinet	
Planned Cabinet	

Other proposed plant is shown using dashed lines.
BT Symbols not listed above maybe disregarded.
Existing BT Plant may not be recorded.
Information valid at time of preparation

BT Ref : FFW10212N
Map Reference : (centre) TG1412104803
Easting/Northing : (centre) 614121,304803
Issued : 08/08/2018 10:21:14

WARNING: IF PLANNED WORKS FALL INSIDE HATCHED AREA IT IS ESSENTIAL BEFORE PROCEEDING THAT YOU CONTACT THE NATIONAL NOTICE HANDLING CENTRE. PLEASE SEND E-MAIL TO: nnhc@openreach.co.uk

Maps by email Plant Information Reply



IMPORTANT WARNING

Information regarding the location of BT apparatus is given for your assistance and is intended for general guidance only. No guarantee is given of its accuracy. It should not be relied upon in the event of excavations or other works being made near to BT apparatus which may exist at various depths and may deviate from the marked route.



openreach

CLICK BEFORE YOU DIG

FOR PROFESSIONAL FREE ON SITE ASSISTANCE PRIOR TO COMMENCEMENT OF EXCAVATION WORKS INCLUDING LOCATE AND MARKING SERVICE

email cbyd@openreach.co.uk

ADVANCE NOTICE REQUIRED
(Office hours: Monday - Friday 08.00 to 17.00)
www.openreach.co.uk/cbyd

Reproduced from the Ordnance Survey map by BT by permission of Ordnance Survey on behalf of the Controller of Her Majesty's Stationary Office
(C) Crown Copyright British Telecommunications plc 100028040

KEY TO BT SYMBOLS

DP	
Planned DP	
PCP	
Planned PCP	
Built	
Planned	
Inferred	
Duct	
Building	
Kiosk	
Hatchings	

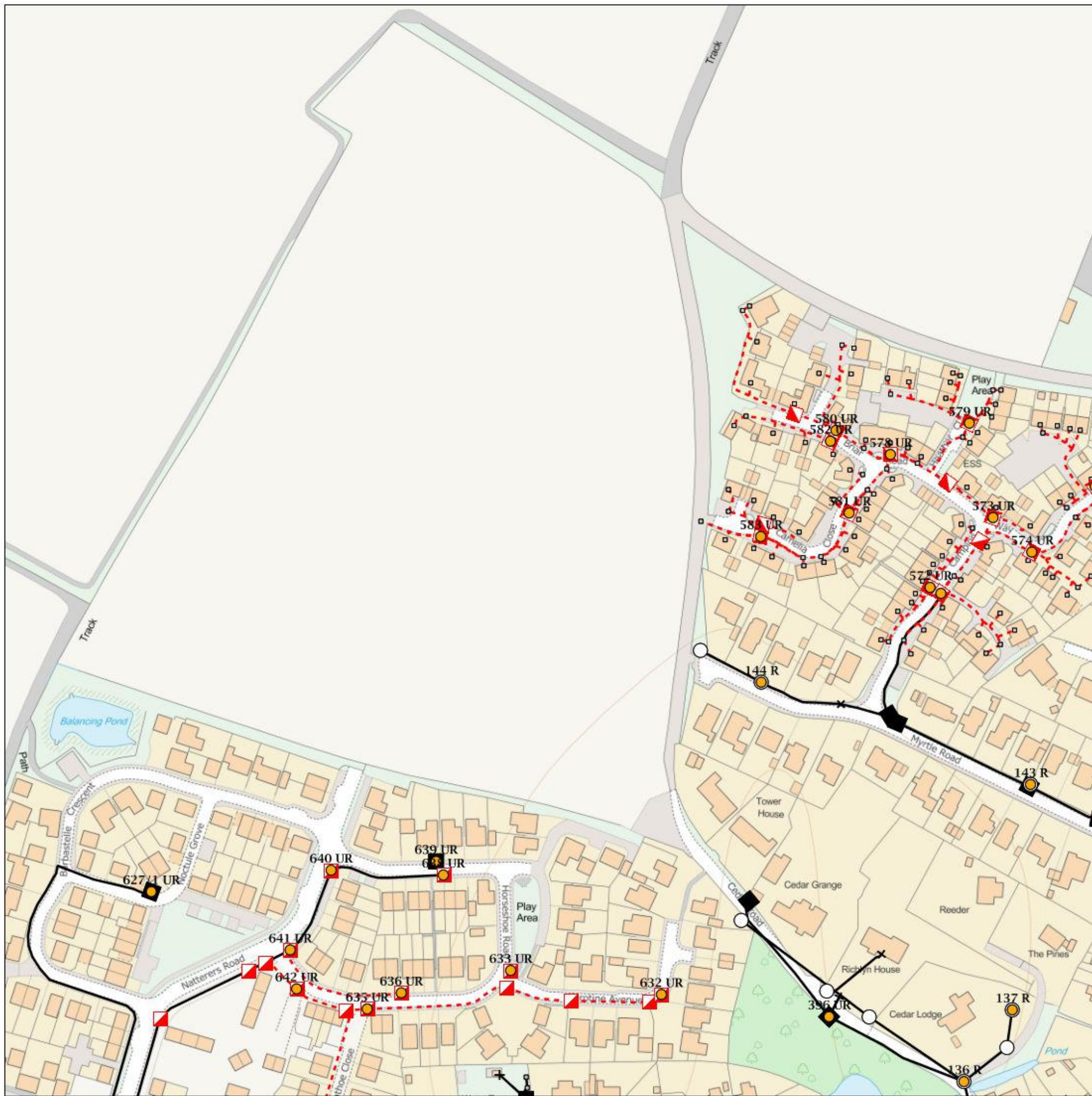
Pole	
Planned Pole	
Joint Box	
Change Of State	
Split Coupling	
Duct Tee	
Planned Box	
Manhole	
Planned Manhole	
Cabinet	
Planned Cabinet	

Other proposed plant is shown using dashed lines.
BT Symbols not listed above maybe disregarded.
Existing BT Plant may not be recorded.
Information valid at time of preparation

BT Ref : OBT10195Z
Map Reference : (centre) TG1543106128
Easting/Northing : (centre) 615431,306128
Issued : 08/08/2018 10:19:27

WARNING: IF PLANNED WORKS FALL INSIDE HATCHED AREA IT IS ESSENTIAL BEFORE PROCEEDING THAT YOU CONTACT THE NATIONAL NOTICE HANDLING CENTRE. PLEASE SEND E-MAIL TO: nnhc@openreach.co.uk

Maps by email Plant Information Reply



IMPORTANT WARNING

Information regarding the location of BT apparatus is given for your assistance and is intended for general guidance only. No guarantee is given of its accuracy.

It should not be relied upon in the event of excavations or other works being made near to BT apparatus which may exist at various depths and may deviate from the marked route.



openreach

CLICK BEFORE YOU DIG

FOR PROFESSIONAL FREE ON SITE ASSISTANCE PRIOR TO COMMENCEMENT OF EXCAVATION WORKS INCLUDING LOCATE AND MARKING SERVICE

email cbyd@openreach.co.uk

ADVANCE NOTICE REQUIRED
(Office hours: Monday - Friday 08.00 to 17.00)
www.openreach.co.uk/cbyd

Reproduced from the Ordnance Survey map by BT by permission of Ordnance Survey on behalf of the Controller of Her Majesty's Stationary Office
(C) Crown Copyright British Telecommunications plc 100028040

KEY TO BT SYMBOLS

DP	
Planned DP	
PCP	
Planned PCP	
Built	
Planned	
Inferred	
Duct	
Building	
Kiosk	
Hatchings	

Pole	
Planned Pole	
Joint Box	
Change Of State	
Split Coupling	
Duct Tee	
Planned Box	
Manhole	
Planned Manhole	
Cabinet	
Planned Cabinet	

Other proposed plant is shown using dashed lines.
BT Symbols not listed above maybe disregarded.
Existing BT Plant may not be recorded.
Information valid at time of preparation

BT Ref : OKN10209A
Map Reference : (centre) TG1474805447
Easting/Northing : (centre) 614748,305447
Issued : 08/08/2018 10:20:33

WARNING: IF PLANNED WORKS FALL INSIDE HATCHED AREA IT IS ESSENTIAL BEFORE PROCEEDING THAT YOU CONTACT THE NATIONAL NOTICE HANDLING CENTRE. PLEASE SEND E-MAIL TO: nnhc@openreach.co.uk

Maps by email Plant Information Reply



IMPORTANT WARNING

Information regarding the location of BT apparatus is given for your assistance and is intended for general guidance only. No guarantee is given of its accuracy.

It should not be relied upon in the event of excavations or other works being made near to BT apparatus which may exist at various depths and may deviate from the marked route.



openreach

CLICK BEFORE YOU DIG

FOR PROFESSIONAL FREE ON SITE ASSISTANCE PRIOR TO COMMENCEMENT OF EXCAVATION WORKS INCLUDING LOCATE AND MARKING SERVICE

email cbyd@openreach.co.uk

ADVANCE NOTICE REQUIRED
(Office hours: Monday - Friday 08.00 to 17.00)
www.openreach.co.uk/cbyd

Reproduced from the Ordnance Survey map by BT by permission of Ordnance Survey on behalf of the Controller of Her Majesty's Stationary Office
(C) Crown Copyright British Telecommunications plc 100028040

KEY TO BT SYMBOLS

DP	
Planned DP	
PCP	
Planned PCP	
Built	
Planned	
Inferred	
Duct	
Building	
Kiosk	
Hatchings	

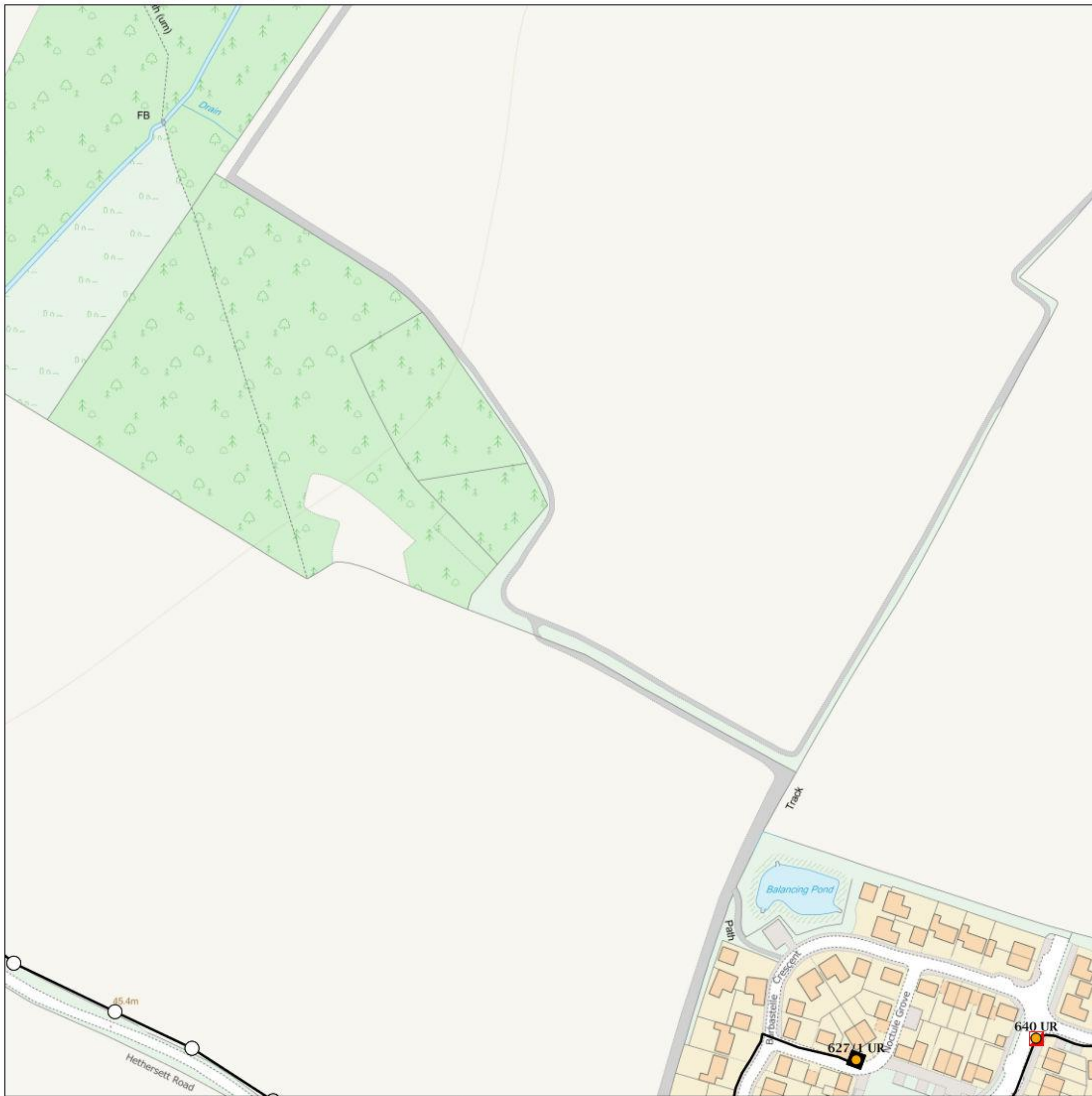
Pole	
Planned Pole	
Joint Box	
Change Of State	
Split Coupling	
Duct Tee	
Planned Box	
Manhole	
Planned Manhole	
Cabinet	
Planned Cabinet	

Other proposed plant is shown using dashed lines.
BT Symbols not listed above maybe disregarded.
Existing BT Plant may not be recorded.
Information valid at time of preparation

BT Ref : PEU10169H
Map Reference : (centre) TG1652106307
Easting/Northing : (centre) 616521,306307
Issued : 08/08/2018 10:16:50

WARNING: IF PLANNED WORKS FALL INSIDE HATCHED AREA IT IS ESSENTIAL BEFORE PROCEEDING THAT YOU CONTACT THE NATIONAL NOTICE HANDLING CENTRE. PLEASE SEND E-MAIL TO: nnhc@openreach.co.uk

Maps by email Plant Information Reply



IMPORTANT WARNING

Information regarding the location of BT apparatus is given for your assistance and is intended for general guidance only. No guarantee is given of its accuracy.

It should not be relied upon in the event of excavations or other works being made near to BT apparatus which may exist at various depths and may deviate from the marked route.



openreach

CLICK BEFORE YOU DIG

FOR PROFESSIONAL FREE ON SITE ASSISTANCE PRIOR TO COMMENCEMENT OF EXCAVATION WORKS INCLUDING LOCATE AND MARKING SERVICE

email cbyd@openreach.co.uk

ADVANCE NOTICE REQUIRED
(Office hours: Monday - Friday 08.00 to 17.00)
www.openreach.co.uk/cbyd

Reproduced from the Ordnance Survey map by BT by permission of Ordnance Survey on behalf of the Controller of Her Majesty's Stationary Office
(C) Crown Copyright British Telecommunications plc 100028040

KEY TO BT SYMBOLS

DP	
Planned DP	
PCP	
Planned PCP	
Built	
Planned	
Inferred	
Duct	
Building	
Kiosk	
Hatchings	

Pole	
Planned Pole	
Joint Box	
Change Of State	
Split Coupling	
Duct Tee	
Planned Box	
Manhole	
Planned Manhole	
Cabinet	
Planned Cabinet	

Other proposed plant is shown using dashed lines.
BT Symbols not listed above maybe disregarded.
Existing BT Plant may not be recorded.
Information valid at time of preparation

BT Ref : PKT10208L
Map Reference : (centre) TG1442505524
Easting/Northing : (centre) 614425,305524
Issued : 08/08/2018 10:20:47

WARNING: IF PLANNED WORKS FALL INSIDE HATCHED AREA IT IS ESSENTIAL BEFORE PROCEEDING THAT YOU CONTACT THE NATIONAL NOTICE HANDLING CENTRE. PLEASE SEND E-MAIL TO: nnhc@openreach.co.uk

Maps by email Plant Information Reply



IMPORTANT WARNING

Information regarding the location of BT apparatus is given for your assistance and is intended for general guidance only. No guarantee is given of its accuracy.

It should not be relied upon in the event of excavations or other works being made near to BT apparatus which may exist at various depths and may deviate from the marked route.



openreach

CLICK BEFORE YOU DIG

FOR PROFESSIONAL FREE ON SITE ASSISTANCE PRIOR TO COMMENCEMENT OF EXCAVATION WORKS INCLUDING LOCATE AND MARKING SERVICE

email cbyd@openreach.co.uk

ADVANCE NOTICE REQUIRED
(Office hours: Monday - Friday 08.00 to 17.00)
www.openreach.co.uk/cbyd

Reproduced from the Ordnance Survey map by BT by permission of Ordnance Survey on behalf of the Controller of Her Majesty's Stationary Office
(C) Crown Copyright British Telecommunications plc 100028040

KEY TO BT SYMBOLS

DP	
Planned DP	
PCP	
Planned PCP	
Built	
Planned	
Inferred	
Duct	
Building	
Kiosk	
Hatchings	

Pole	
Planned Pole	
Joint Box	
Change Of State	
Split Coupling	
Duct Tee	
Planned Box	
Manhole	
Planned Manhole	
Cabinet	
Planned Cabinet	

Other proposed plant is shown using dashed lines.
BT Symbols not listed above maybe disregarded.
Existing BT Plant may not be recorded.
Information valid at time of preparation

BT Ref : QXZ10189X

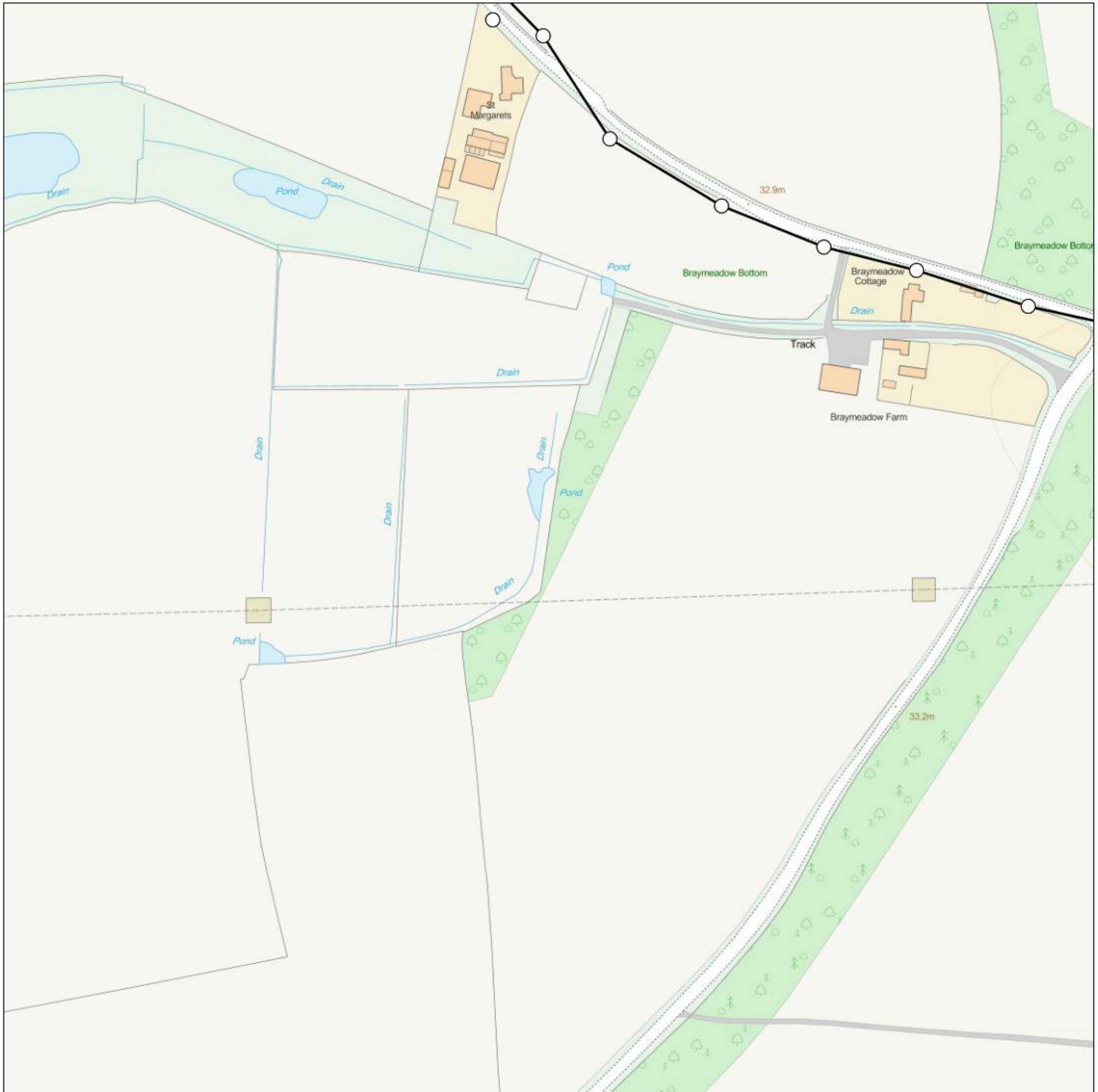
Map Reference : (centre) TG1604306296

Easting/Northing : (centre) 616043,306296

Issued : 08/08/2018 10:18:58

WARNING: IF PLANNED WORKS FALL INSIDE HATCHED AREA IT IS ESSENTIAL BEFORE PROCEEDING THAT YOU CONTACT THE NATIONAL NOTICE HANDLING CENTRE. PLEASE SEND E-MAIL TO: nnhc@openreach.co.uk

Maps by email Plant Information Reply



IMPORTANT WARNING

Information regarding the location of BT apparatus is given for your assistance and is intended for general guidance only. No guarantee is given of its accuracy.

It should not be relied upon in the event of excavations or other works being made near to BT apparatus which may exist at various depths and may deviate from the marked route.



openreach

CLICK BEFORE YOU DIG

FOR PROFESSIONAL FREE ON SITE ASSISTANCE PRIOR TO COMMENCEMENT OF EXCAVATION WORKS INCLUDING LOCATE AND MARKING SERVICE

email cbyd@openreach.co.uk

ADVANCE NOTICE REQUIRED
(Office hours: Monday - Friday 08.00 to 17.00)
www.openreach.co.uk/cbyd

Reproduced from the Ordnance Survey map by BT by permission of Ordnance Survey on behalf of the Controller of Her Majesty's Stationary Office
(C) Crown Copyright British Telecommunications plc 100028040

KEY TO BT SYMBOLS

DP	
Planned DP	
PCP	
Planned PCP	
Built Duct	
Planned Duct	
Inferred Duct	
Building	
Kiosk	
Hatchings	

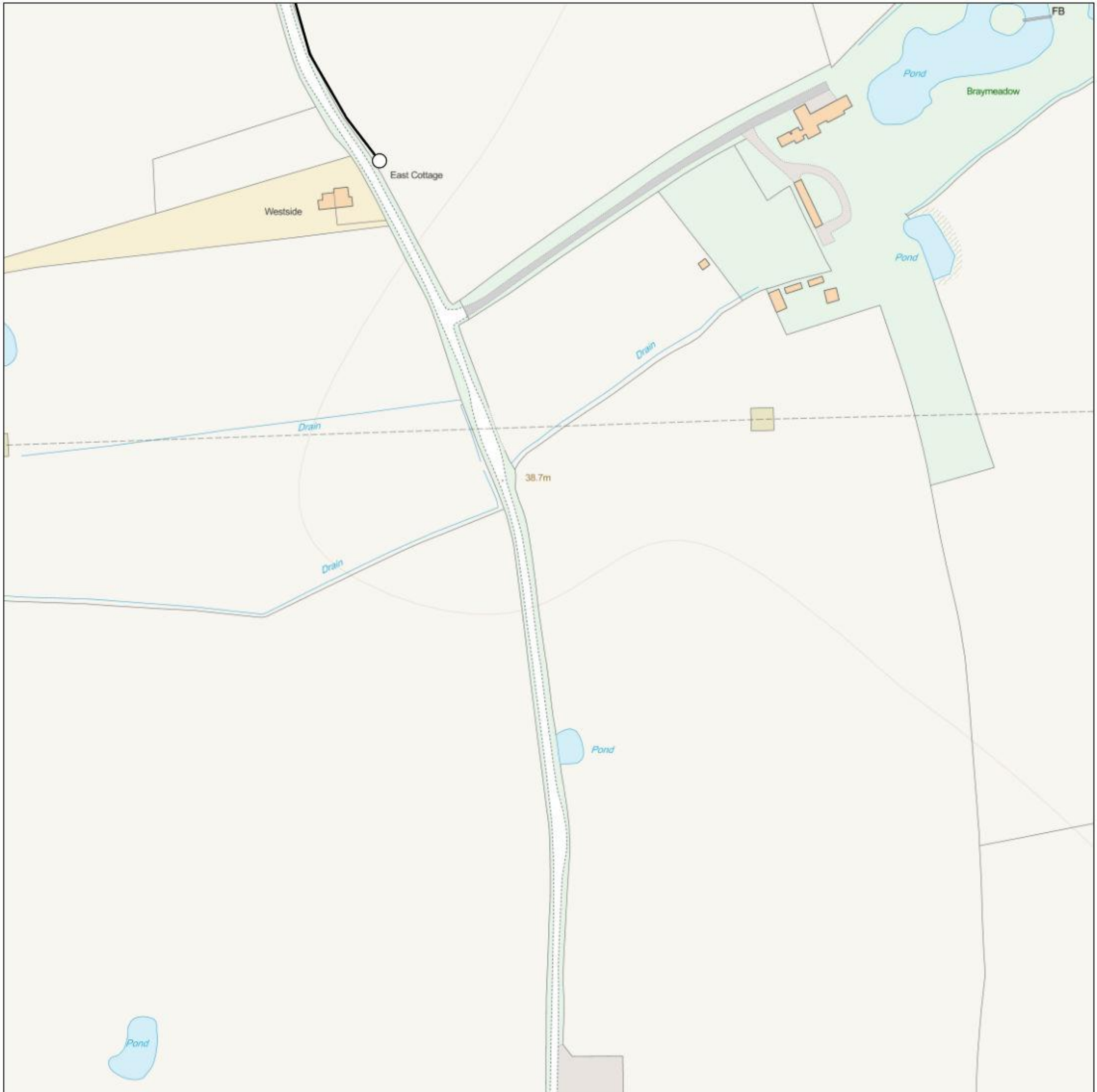
Pole	
Planned Pole	
Joint Box	
Change Of State	
Split Coupling	
Duct Tee	
Planned Box	
Manhole	
Planned Manhole	
Cabinet	
Planned Cabinet	

Other proposed plant is shown using dashed lines.
BT Symbols not listed above maybe disregarded.
Existing BT Plant may not be recorded.
Information valid at time of preparation

BT Ref : RVX10101G
Map Reference : (centre) TG1681106147
Easting/Northing : (centre) 616811,306147
Issued : 08/08/2018 10:10:38

WARNING: IF PLANNED WORKS FALL INSIDE HATCHED AREA IT IS ESSENTIAL BEFORE PROCEEDING THAT YOU CONTACT THE NATIONAL NOTICE HANDLING CENTRE. PLEASE SEND E-MAIL TO: nnhc@openreach.co.uk

Maps by email Plant Information Reply



IMPORTANT WARNING

Information regarding the location of BT apparatus is given for your assistance and is intended for general guidance only. No guarantee is given of its accuracy.

It should not be relied upon in the event of excavations or other works being made near to BT apparatus which may exist at various depths and may deviate from the marked route.



openreach

CLICK BEFORE YOU DIG

FOR PROFESSIONAL FREE ON SITE ASSISTANCE PRIOR TO COMMENCEMENT OF EXCAVATION WORKS INCLUDING LOCATE AND MARKING SERVICE

email cbyd@openreach.co.uk

ADVANCE NOTICE REQUIRED
(Office hours: Monday - Friday 08.00 to 17.00)
www.openreach.co.uk/cbyd

Reproduced from the Ordnance Survey map by BT by permission of Ordnance Survey on behalf of the Controller of Her Majesty's Stationary Office
(C) Crown Copyright British Telecommunications plc 100028040

KEY TO BT SYMBOLS

DP	
Planned DP	
PCP	
Planned PCP	
Built	
Planned	
Inferred	
Duct	
Building	
Kiosk	
Hatchings	

Pole	
Planned Pole	
Joint Box	
Change Of State	
Split Coupling	
Duct Tee	
Planned Box	
Manhole	
Planned Manhole	
Cabinet	
Planned Cabinet	

Other proposed plant is shown using dashed lines.
BT Symbols not listed above maybe disregarded.
Existing BT Plant may not be recorded.
Information valid at time of preparation

BT Ref : SLF10161M
Map Reference : (centre) TG1626806052
Easting/Northing : (centre) 616268,306052
Issued : 08/08/2018 10:17:13

WARNING: IF PLANNED WORKS FALL INSIDE HATCHED AREA IT IS ESSENTIAL BEFORE PROCEEDING THAT YOU CONTACT THE NATIONAL NOTICE HANDLING CENTRE. PLEASE SEND E-MAIL TO: nnhc@openreach.co.uk

Maps by email Plant Information Reply



IMPORTANT WARNING

Information regarding the location of BT apparatus is given for your assistance and is intended for general guidance only. No guarantee is given of its accuracy.

It should not be relied upon in the event of excavations or other works being made near to BT apparatus which may exist at various depths and may deviate from the marked route.



openreach

CLICK BEFORE YOU DIG

FOR PROFESSIONAL FREE ON SITE ASSISTANCE PRIOR TO COMMENCEMENT OF EXCAVATION WORKS INCLUDING LOCATE AND MARKING SERVICE

email cbyd@openreach.co.uk

ADVANCE NOTICE REQUIRED
(Office hours: Monday - Friday 08.00 to 17.00)
www.openreach.co.uk/cbyd

Reproduced from the Ordnance Survey map by BT by permission of Ordnance Survey on behalf of the Controller of Her Majesty's Stationary Office
(C) Crown Copyright British Telecommunications plc 100028040

KEY TO BT SYMBOLS

DP	
Planned DP	
PCP	
Planned PCP	
Built	
Planned	
Inferred	
Duct	
Building	
Kiosk	
Hatchings	

Pole	
Planned Pole	
Joint Box	
Change Of State	
Split Coupling	
Duct Tee	
Planned Box	
Manhole	
Planned Manhole	
Cabinet	
Planned Cabinet	

Other proposed plant is shown using dashed lines.
BT Symbols not listed above maybe disregarded.
Existing BT Plant may not be recorded.
Information valid at time of preparation

BT Ref : TLV10203J
Map Reference : (centre) TG1429305 136
Easting/Northing : (centre) 614293,305 136
Issued : 08/08/2018 10:21:00

WARNING: IF PLANNED WORKS FALL INSIDE HATCHED AREA IT IS ESSENTIAL BEFORE PROCEEDING THAT YOU CONTACT THE NATIONAL NOTICE HANDLING CENTRE. PLEASE SEND E-MAIL TO: nnhc@openreach.co.uk

Maps by email Plant Information Reply



IMPORTANT WARNING

Information regarding the location of BT apparatus is given for your assistance and is intended for general guidance only. No guarantee is given of its accuracy.

It should not be relied upon in the event of excavations or other works being made near to BT apparatus which may exist at various depths and may deviate from the marked route.



openreach

CLICK BEFORE YOU DIG

FOR PROFESSIONAL FREE ON SITE ASSISTANCE PRIOR TO COMMENCEMENT OF EXCAVATION WORKS INCLUDING LOCATE AND MARKING SERVICE

email cbyd@openreach.co.uk

ADVANCE NOTICE REQUIRED
(Office hours: Monday - Friday 08.00 to 17.00)
www.openreach.co.uk/cbyd

Reproduced from the Ordnance Survey map by BT by permission of Ordnance Survey on behalf of the Controller of Her Majesty's Stationary Office
(C) Crown Copyright British Telecommunications plc 100028040

KEY TO BT SYMBOLS

DP	
Planned DP	
PCP	
Planned PCP	
Built	
Planned	
Inferred	
Duct	
Building	
Kiosk	
Hatchings	

Pole	
Planned Pole	
Joint Box	
Change Of State	
Split Coupling	
Duct Tee	
Planned Box	
Manhole	
Planned Manhole	
Cabinet	
Planned Cabinet	

Other proposed plant is shown using dashed lines.
BT Symbols not listed above maybe disregarded.
Existing BT Plant may not be recorded.
Information valid at time of preparation

BT Ref : TNU10164Y

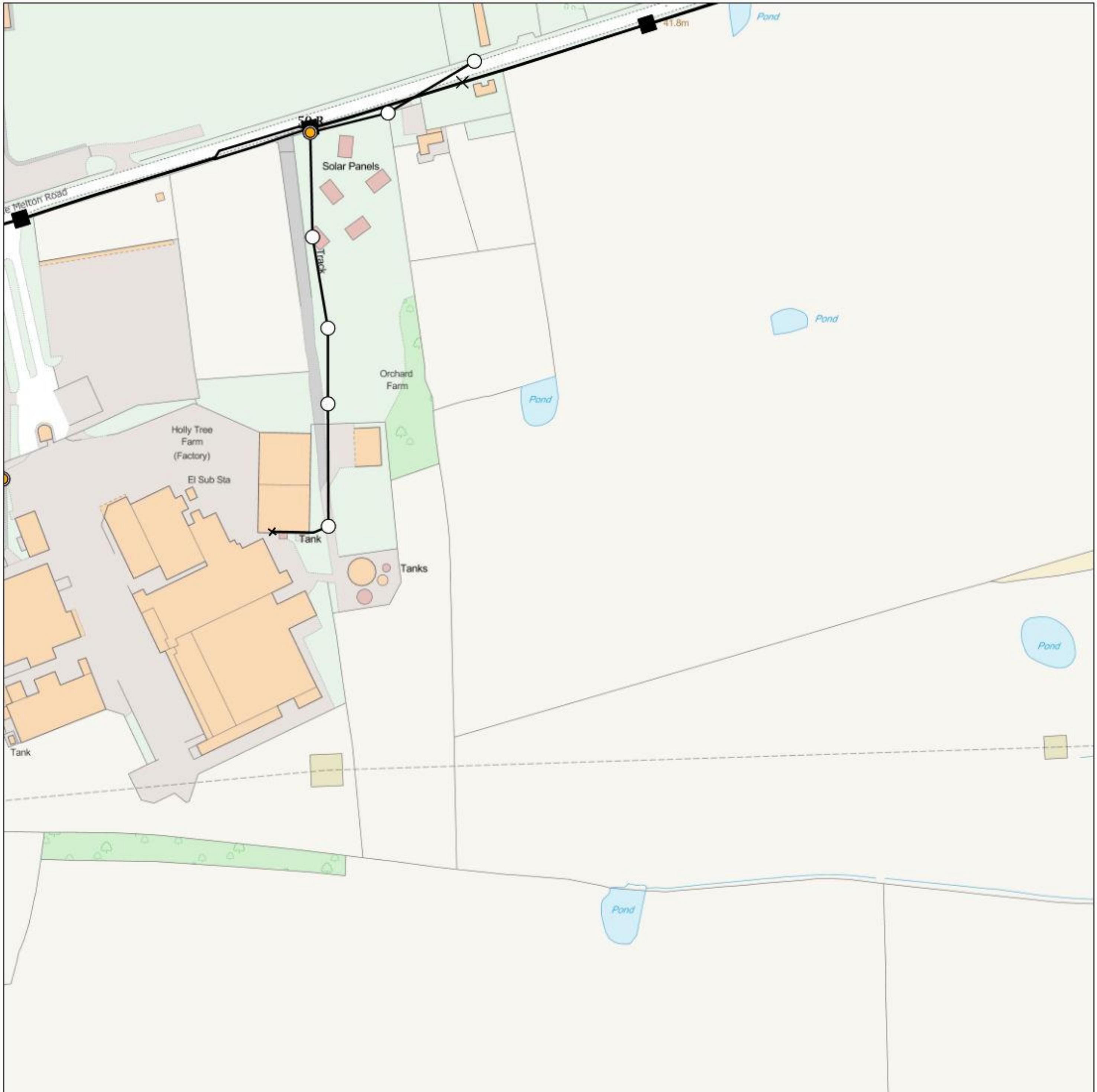
Map Reference : (centre) TG1664905866

Easting/Northing : (centre) 616649,305866

Issued : 08/08/2018 10:16:28

WARNING: IF PLANNED WORKS FALL INSIDE HATCHED AREA IT IS ESSENTIAL BEFORE PROCEEDING THAT YOU CONTACT THE NATIONAL NOTICE HANDLING CENTRE. PLEASE SEND E-MAIL TO: nnhc@openreach.co.uk

Maps by email Plant Information Reply



IMPORTANT WARNING

Information regarding the location of BT apparatus is given for your assistance and is intended for general guidance only. No guarantee is given of its accuracy.

It should not be relied upon in the event of excavations or other works being made near to BT apparatus which may exist at various depths and may deviate from the marked route.



openreach

CLICK BEFORE YOU DIG

FOR PROFESSIONAL FREE ON SITE ASSISTANCE PRIOR TO COMMENCEMENT OF EXCAVATION WORKS INCLUDING LOCATE AND MARKING SERVICE

email cbyd@openreach.co.uk

ADVANCE NOTICE REQUIRED
(Office hours: Monday - Friday 08.00 to 17.00)
www.openreach.co.uk/cbyd

Reproduced from the Ordnance Survey map by BT by permission of Ordnance Survey on behalf of the Controller of Her Majesty's Stationary Office
(C) Crown Copyright British Telecommunications plc 100028040

KEY TO BT SYMBOLS

DP	
Planned DP	
PCP	
Planned PCP	
Built	
Planned	
Inferred	
Duct	
Building	
Kiosk	
Hatchings	

Pole	
Planned Pole	
Joint Box	
Change Of State	
Split Coupling	
Duct Tee	
Planned Box	
Manhole	
Planned Manhole	
Cabinet	
Planned Cabinet	

Other proposed plant is shown using dashed lines.
BT Symbols not listed above maybe disregarded.
Existing BT Plant may not be recorded.
Information valid at time of preparation

BT Ref : UPA10192T

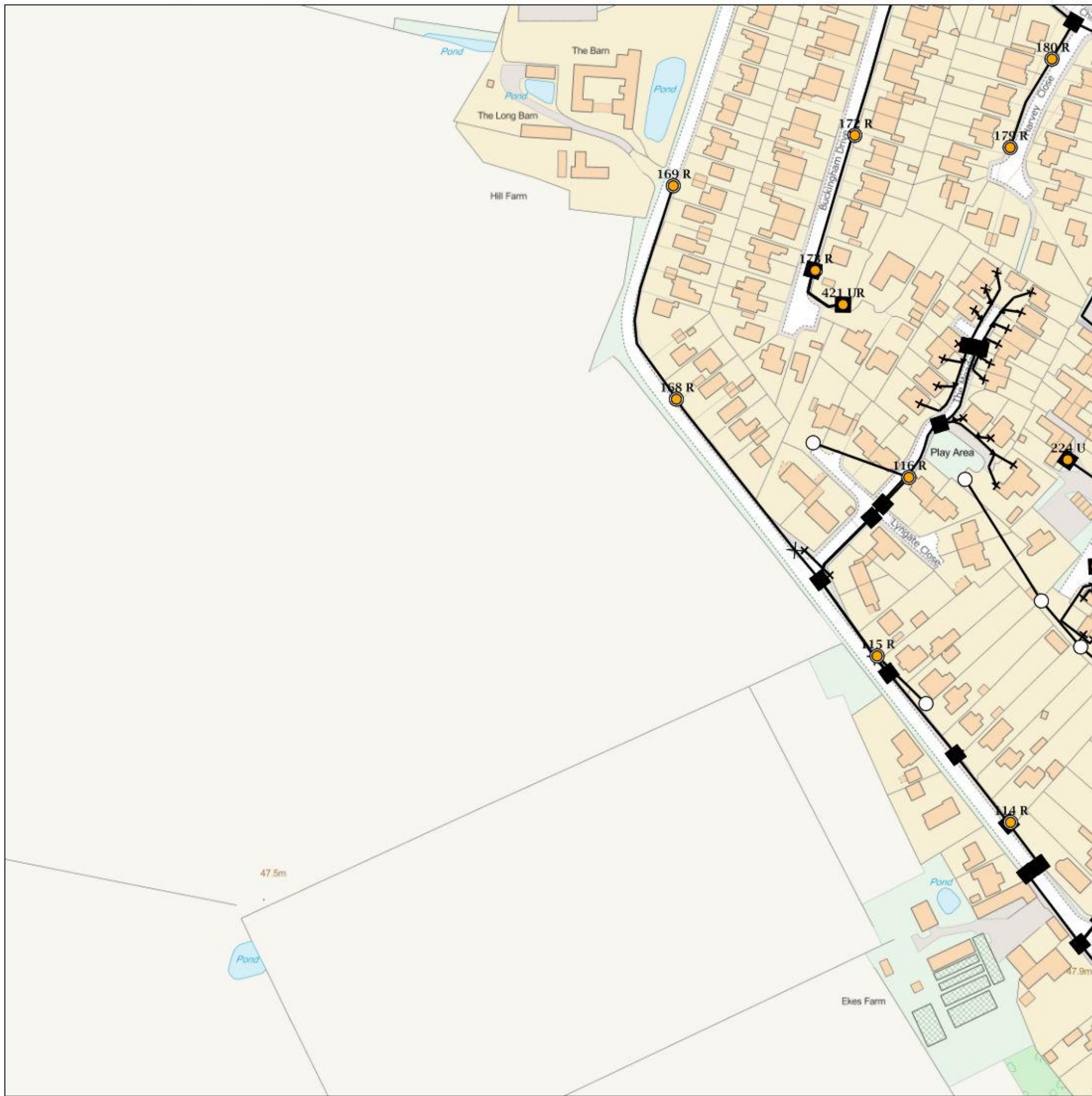
Map Reference : (centre) TG1578306190

Easting/Northing : (centre) 615783,306190

Issued : 08/08/2018 10:19:19

WARNING: IF PLANNED WORKS FALL INSIDE HATCHED AREA IT IS ESSENTIAL BEFORE PROCEEDING THAT YOU CONTACT THE NATIONAL NOTICE HANDLING CENTRE. PLEASE SEND E-MAIL TO: nnhc@openreach.co.uk

Maps by email Plant Information Reply



IMPORTANT WARNING

Information regarding the location of BT apparatus is given for your assistance and is intended for general guidance only. No guarantee is given of its accuracy.

It should not be relied upon in the event of excavations or other works being made near to BT apparatus which may exist at various depths and may deviate from the marked route.



openreach

CLICK BEFORE YOU DIG

FOR PROFESSIONAL FREE ON SITE ASSISTANCE PRIOR TO COMMENCEMENT OF EXCAVATION WORKS INCLUDING LOCATE AND MARKING SERVICE

email cbyd@openreach.co.uk

ADVANCE NOTICE REQUIRED

(Office hours: Monday - Friday 08.00 to 17.00)

www.openreach.co.uk/cbyd

Reproduced from the Ordnance Survey map by BT by permission of Ordnance Survey on behalf of the Controller of Her Majesty's Stationary Office
(C) Crown Copyright British Telecommunications plc 100028040

KEY TO BT SYMBOLS

DP	
Planned DP	
PCP	
Planned PCP	
Built	
Planned	
Inferred	
Duct	
Building	
Kiosk	
Hatchings	

Pole	
Planned Pole	
Joint Box	
Change Of State	
Split Coupling	
Duct Tee	
Planned Box	
Manhole	
Planned Manhole	
Cabinet	
Planned Cabinet	

Other proposed plant is shown using dashed lines.
BT Symbols not listed above maybe disregarded.
Existing BT Plant may not be recorded.
Information valid at time of preparation

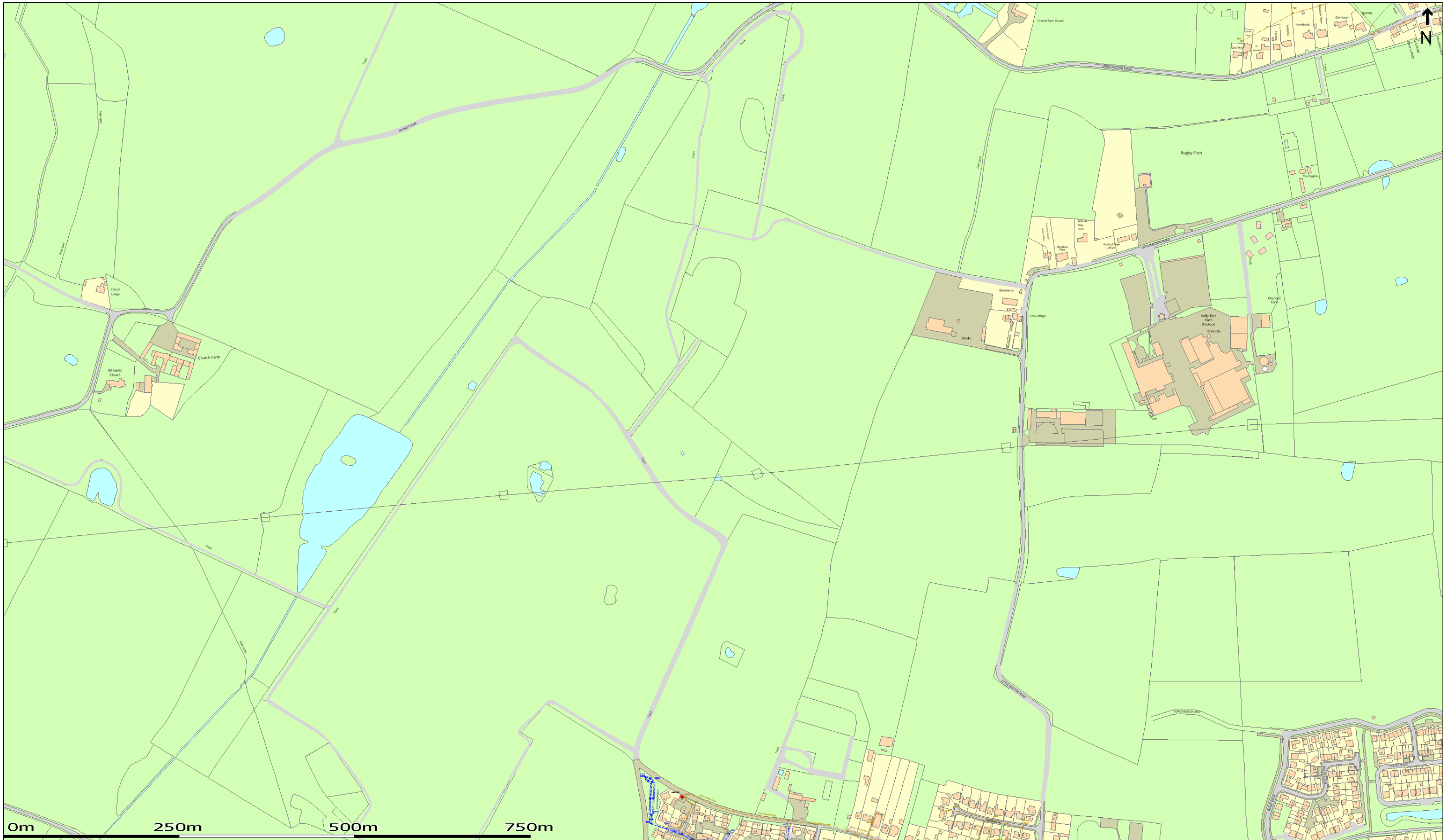
BT Ref : XOE10219Y

Map Reference : (centre) TG1431204716

Easting/Northing : (centre) 614312,304716

Issued : 08/08/2018 10:21:30





WARNING: IF PLANNED WORKS FALL INSIDE HATCHED AREA IT IS ESSENTIAL BEFORE PROCEEDING THAT YOU CONTACT THE NATIONAL NOTICE HANDLING CENTRE. PLEASE SEND E-MAIL TO: nnhc@openreach.co.uk

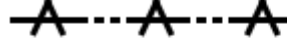








(c) Crown copyright and database rights 2018 Ordnance Survey 100022432





Date: 04/09/18 Scale: 1:5000 Map Centre: 614928,306093 Title: G2366935-1

COMMERCIALDW
DRAINAGE AND WATER ENQUIRY

-  Foul Sewer
-  Surface Sewer
-  Combined Sewer
-  Final Effluent

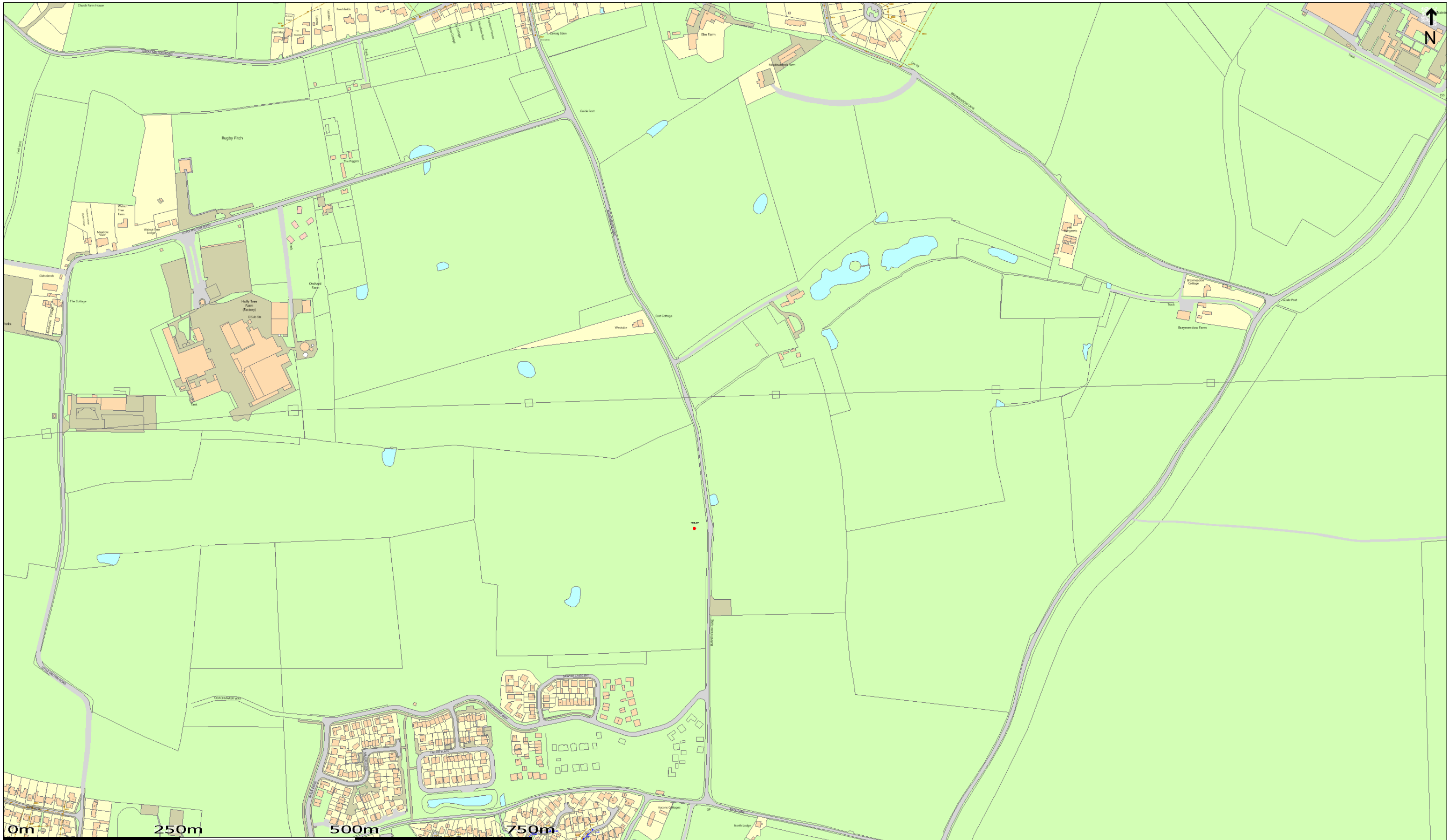
-  Decommissioned Sewer
(colour denotes effluent type)
-  Private Sewer
(colour denotes effluent type)
-  Rising Main
(colour denotes effluent type)

-  Manhole
(colour denotes effluent type)
-  Public Pumping Station
-  Private Pumping Station
-  Decommissioned Pumping Station

-  Public Sewage Treatment Works
-  Private Sewage Treatment Works
-  Outfall
-  Inlet







This plan is provided by Anglian Water pursuant its obligations under the Water Industry Act 1991 sections 198 or 199. It must be used in conjunction with any search results attached. The information on this plan is based on data currently recorded but position must be regarded as approximate. Service pipes, private sewers and drains are generally not shown. Users of this map are strongly advised to commission their own survey of the area shown on the plan before carrying out any works. The actual position of all apparatus MUST be established by trial holes. No liability whatsoever, including liability for negligence, is accepted by Anglian Water for any error or inaccuracy or omission, including the failure to accurately record, or record at all, the location of any water main, discharge pipe, sewer or disposal main or any item of apparatus. This information is valid for the date printed. This plan is produced by Anglian Water Services Limited (c) Crown copyright and database rights 2018 Ordnance Survey 100022432. This map is to be used for the purposes of viewing the location of Anglian Water plant only. Any other uses of the map data or further copies is not permitted. This notice is not intended to exclude or restrict liability for death or personal injury resulting from negligence.










(c) Crown copyright and database rights 2018 Ordnance Survey 100022432





Date: 04/09/18 Scale: 1:5000 Map Centre: 616294,306071 Title: G2366936-1

COMMERCIALDW
DRAINAGE AND WATER ENQUIRY

-  Foul Sewer
-  Surface Sewer
-  Combined Sewer
-  Final Effluent

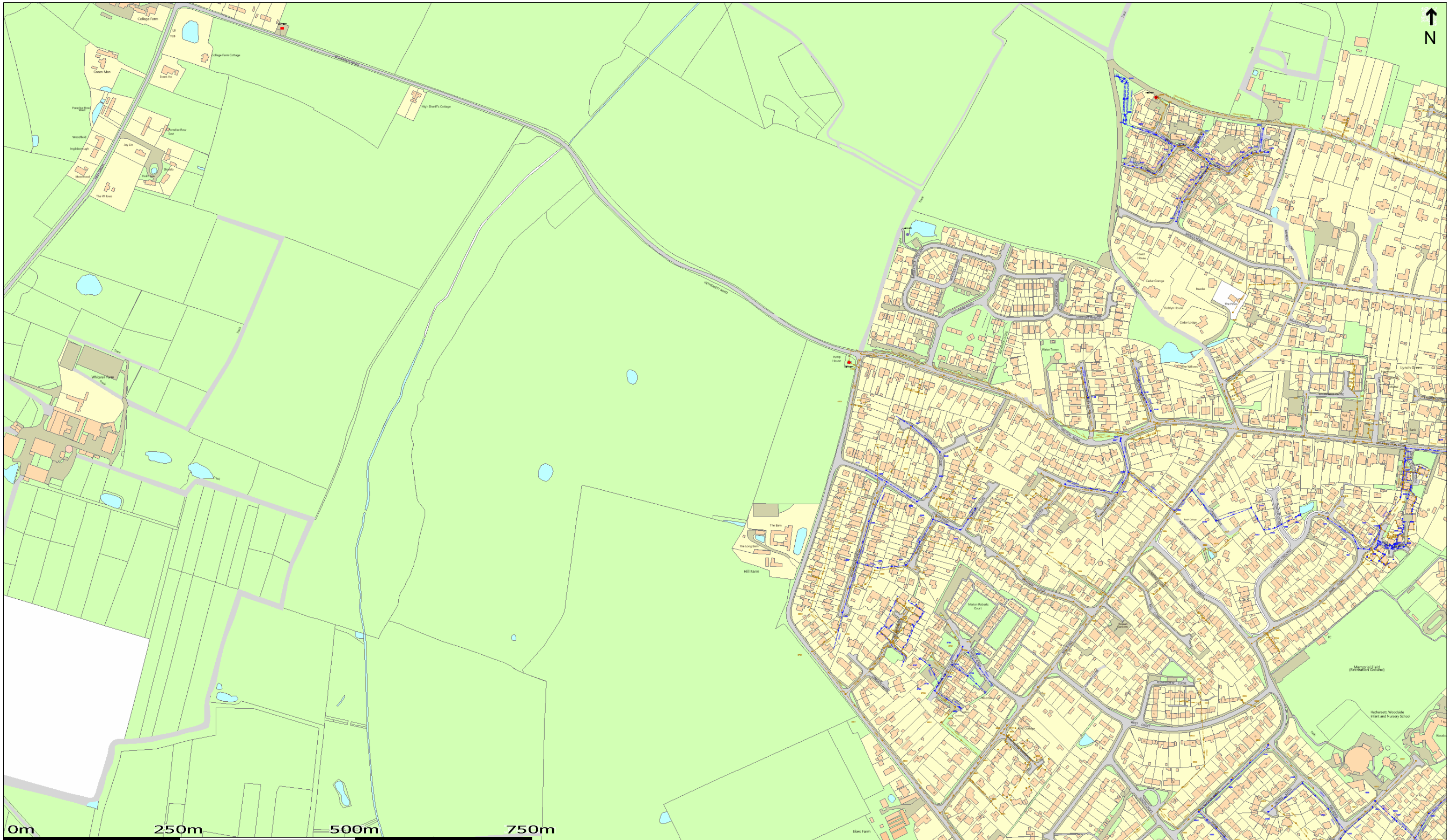
-  Decommissioned Sewer
(colour denotes effluent type)
-  Private Sewer
(colour denotes effluent type)
-  Rising Main
(colour denotes effluent type)

-  Manhole
(colour denotes effluent type)
-  Public Pumping Station
-  Private Pumping Station
-  Decommissioned Pumping Station

-  Public Sewage Treatment Works
-  Private Sewage Treatment Works
-  Outfall
-  Inlet







This plan is provided by Anglian Water pursuant its obligations under the Water Industry Act 1991 sections 198 or 199. It must be used in conjunction with any search results attached. The information on this plan is based on data currently recorded but position must be regarded as approximate. Service pipes, private sewers and drains are generally not shown. Users of this map are strongly advised to commission their own survey of the area shown on the plan before carrying out any works. The actual position of all apparatus MUST be established by trial holes. No liability whatsoever, including liability for negligence, is accepted by Anglian Water for any error or inaccuracy or omission, including the failure to accurately record, or record at all, the location of any water main, discharge pipe, sewer or disposal main or any item of apparatus. This information is valid for the date printed. This plan is produced by Anglian Water Services Limited (c) Crown copyright and database rights 2018 Ordnance Survey 100022432. This map is to be used for the purposes of viewing the location of Anglian Water plant only. Any other uses of the map data or further copies is not permitted. This notice is not intended to exclude or restrict liability for death or personal injury resulting from negligence.










(c) Crown copyright and database rights 2018 Ordnance Survey 100022432





Date: 04/09/18 Scale: 1:5000 Map Centre: 614258,305092 Title: G2366931-1

COMMERCIALDW
DRAINAGE AND WATER ENQUIRY

-  Foul Sewer
-  Surface Sewer
-  Combined Sewer
-  Final Effluent

-  Decommissioned Sewer
(colour denotes effluent type)
-  Private Sewer
(colour denotes effluent type)
-  Rising Main
(colour denotes effluent type)

-  Manhole
(colour denotes effluent type)
-  Public Pumping Station
-  Private Pumping Station
-  Decommissioned Pumping Station

-  Public Sewage Treatment Works
-  Private Sewage Treatment Works
-  Outfall
-  Inlet



This plan is provided by Anglian Water pursuant its obligations under the Water Industry Act 1991 sections 198 or 199. It must be used in conjunction with any search results attached. The information on this plan is based on data currently recorded but position must be regarded as approximate. Service pipes, private sewers and drains are generally not shown. Users of this map are strongly advised to commission their own survey of the area shown on the plan before carrying out any works. The actual position of all apparatus MUST be established by trial holes. No liability whatsoever, including liability for negligence, is accepted by Anglian Water for any error or inaccuracy or omission, including the failure to accurately record, or record at all, the location of any water main, discharge pipe, sewer or disposal main or any item of apparatus. This information is valid for the date printed. This plan is produced by Anglian Water Services Limited (c) Crown copyright and database rights 2018 Ordnance Survey 100022432. This map is to be used for the purposes of viewing the location of Anglian Water plant only. Any other uses of the map data or further copies is not permitted. This notice is not intended to exclude or restrict liability for death or personal injury resulting from negligence.

Manhole Reference	Liquid Type	Cover Level	Invert Level	Depth to Invert
0001	F	49.08	47.18	1.9
0101	F	49.02	47.61	1.41
0201	F	49.27	47.19	2.08
0203	F	49.06	47.4	1.66
0204	F	49.62	47.67	1.95
0205	F	-	47.67	-
0400	F	48.568	45.9	2.668
0401	F	48.446	46.1	2.346
0501	F	48.16	46.43	1.73
0503	F	48.43	46.92	1.51
0504	F	48.49	47.55	0.94
0602	F	49.37	47.13	2.24
0603	F	-	-	-
0701	F	49.62	48.46	1.16
0702	F	-	-	-
0703	F	-	-	-
0704	F	-	-	-
0705	F	-	-	-
0801	F	49.72	48.31	1.41
1001	F	48.51	46.73	1.78
1002	F	48.68	46.86	1.82
1003	F	48.68	47.19	1.49
1004	F	-	-	-
1005	F	-	-	-
1101	F	48.76	47.33	1.43
1102	F	48.18	47.44	0.74
1103	F	-	-	-
1104	F	-	-	-
1105	F	-	-	-
1106	F	-	-	-
1107	F	-	-	-
1401	F	48.41	46.31	2.1
1501	F	47.95	46.78	1.17
1501	F	48.39	46.63	1.76
1502	F	48.25	47.18	1.07
1502	F	-	-	-
1503	F	-	-	-
1504	F	-	-	-
1505	F	-	-	-
1801	F	49.49	47.64	1.85
1802	F	49.04	47.53	1.51
1903	F	48.73	47.44	1.29
1905	F	48.42	47.31	1.11
1908	F	48.44	47.23	1.21
1911	F	48.76	47.98	0.78
1912	F	48.83	48.13	0.7
1913	F	48.99	48.27	0.72
1914	F	-	-	-

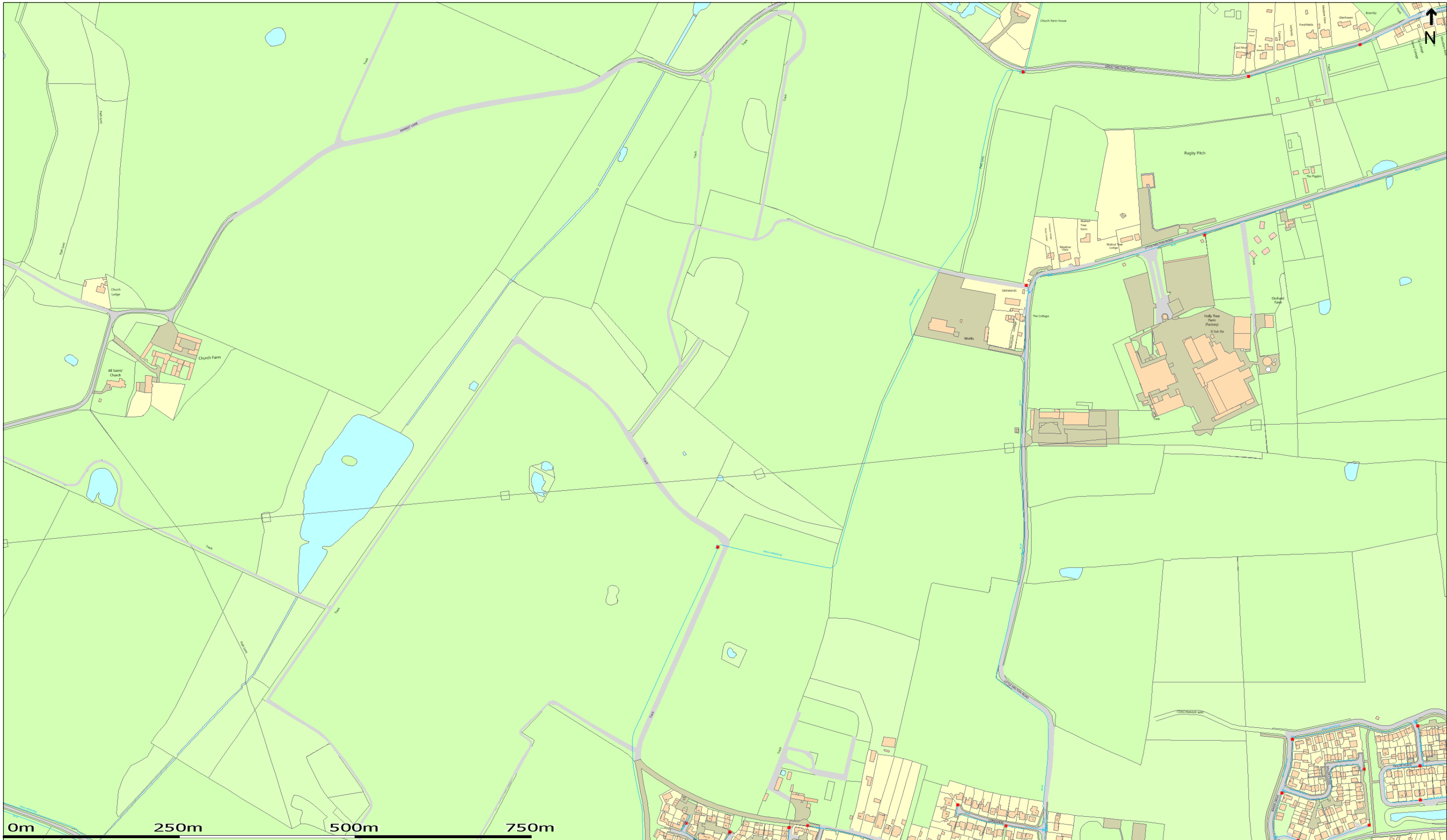
Manhole Reference	Liquid Type	Cover Level	Invert Level	Depth to Invert
1915	F	-	-	-
2002	F	48.28	46.5	1.78
2003	F	48.18	46.58	1.6
2004	F	-	-	-
2102	F	47.83	46.29	1.54
2201	F	48.4	46.56	1.84
2401	F	48.36	45.71	2.65
2402	F	48.34	46.03	2.31
2500	F	-	-	-
2501	F	46.98	45.24	1.74
2503	F	47.17	45	2.17
2601	F	48.56	47.53	1.03
2901	F	48.17	46.98	1.19
2902	F	-	-	-
3701	F	48.76	47.22	1.54
3801	F	49.27	47.84	1.43
3802	F	-	-	-
3803	F	-	-	-
3804	F	-	-	-
4001	F	49.92	48.88	1.04
4101	F	48.88	47.27	1.61
4102	F	48.82	47.05	1.77
4103	F	48.8	47.01	1.79
4104	F	48.93	47.6	1.33
4105	F	-	-	-
4106	F	-	-	-
4601	F	48.35	46.74	1.61
4702	F	-	-	-
4703	F	-	-	-
4704	F	-	-	-
4705	F	-	-	-
4706	F	-	-	-
4707	F	-	-	-
4708	F	-	-	-
4801	F	49.3	47.64	1.66
4802	F	49.25	47.8	1.45
4803	F	49.58	47.97	1.61
4901	F	49.65	47.92	1.73
4902	F	49.95	48.19	1.76
4903	F	49.8	48.31	1.49
4904	F	49.86	48.3	1.56
4905	F	49.7	48.2	1.5
4907	F	-	-	-
5001	F	-	-	-
5003	F	49.91	48.87	1.04
5004	F	49.77	48.83	0.94
5008	F	-	-	-
5101	F	49.48	47.67	1.81

Manhole Reference	Liquid Type	Cover Level	Invert Level	Depth to Invert
5102	F	-	-	-
5103	F	-	-	-
5501	F	47.75	45.57	2.18
5601	F	48.18	46.64	1.54
5602	F	48.38	46.91	1.47
5605	F	47.91	46.12	1.79
5701	F	49.03	47.87	1.16
5702	F	48.85	47.46	1.39
5703	F	48.65	47.13	1.52
5711	F	49.11	47.9	1.21
5801	F	49.1	48.26	0.84
5802	F	49.77	48.18	1.59
5803	F	49.68	48.32	1.36
5804	F	-	-	-
5805	F	-	-	-
5901	F	49.9	48.73	1.17
5902	F	49.86	48.79	1.07
5903	F	49.79	48.54	1.25
5904	F	49.97	48.38	1.59
6001	F	50.03	49.15	0.88
6101	F	50.08	48.2	1.88
6501	F	48.32	45.95	2.37
6502	F	-	-	-
6503	F	-	-	-
6504	F	-	-	-
6601	F	48.42	46.08	2.34
6602	F	48.74	46.18	2.56
6603	F	-	-	-
6604	F	-	-	-
6605	F	-	-	-
6701	F	49	47.96	1.04
6801	F	49.32	48.29	1.03
6901	F	49.78	48.85	0.93
6902	F	49.7	48.74	0.96
6903	F	49.5	48.63	0.87
6904	F	49.84	48.94	0.9
6905	F	49.72	48.78	0.94
6909	F	-	-	-
6910	F	-	-	-
6911	F	-	-	-
7001	F	49.97	49.24	0.73
7002	F	49.71	48.92	0.79
7003	F	50.13	48.5	1.63
7005	F	49.84	48.43	1.41
7102	F	49.84	49.03	0.81
7103	F	50.04	48.78	1.26
7701	F	49.23	-	2.22
7702	F	49.17	46.7	2.47

Manhole Reference	Liquid Type	Cover Level	Invert Level	Depth to Invert
7703	F	49.18	46.45	2.73
7801	F	49.08	47.92	1.16
7802	F	49.17	47.37	1.8
7803	F	49.35	-	2.35
7804	F	-	8.21	-
7805	F	-	7.7	-
7901	F	49.88	49.22	0.66
7902	F	49.6	48.71	0.89
7903	F	10.175	8.73	1.445
7904	F	-	-	-
8001	F	49.91	48.21	1.7
8002	F	50.01	48.3	1.71
8003	F	49.4	48.2	1.2
8004	F	49.47	48.06	1.41
8005	F	49.48	47.96	1.52
8009	F	-	-	-
8010	F	-	-	-
8011	F	-	-	-
8012	F	-	-	-
8101	F	49.74	48.75	0.99
8102	F	49.62	48.51	1.11
8103	F	49.68	48.38	1.3
8400	F	48.419	44.81	3.609
8401	F	48.374	45.195	3.179
8402	F	48.806	45.697	3.109
8403	F	48.597	46.2	2.397
8500	F	48.326	44.565	3.761
8501	F	48.47	46.18	2.29
8501	F	47.74	44.285	3.455
8502	F	47.589	44.195	3.394
8801	F	49.39	47.53	1.86
8802	F	49.14	47.4	1.74
8803	F	49.5	47.24	2.26
8804	F	-	-	-
8901	F	49.61	48.42	1.19
8902	F	49.18	47.87	1.31
8903	F	49.25	47.73	1.52
8904	F	49.27	47.63	1.64
8908	F	49.1	48.07	1.03
9001	F	49.43	47.97	1.46
9002	F	49.49	47.57	1.92
9101	F	49.65	48.08	1.57
9102	F	49.4	47.75	1.65
9103	F	-	-	-
9104	F	-	-	-
9105	F	-	-	-
9201	F	49.6	47.78	1.82
9400	F	48.487	44.868	3.619

Manhole Reference	Liquid Type	Cover Level	Invert Level	Depth to Invert
9401	F	48.605	44.956	3.649
9402	F	48.836	45.106	3.73
9403	F	48.946	45.251	3.695
9404	F	48.992	45.185	3.807
9405	F	49.161	45.428	3.733
9406	F	49.436	45.9	3.536
9407	F	49.006	45.48	3.526
9408	F	48.725	45.7	3.025
9409	F	-	-	-
9410	F	-	-	-
9500	F	48.371	45.7	2.671
9501	F	48.98	46.85	2.13
9502	F	48.44	46.53	1.91
9503	F	48.04	46.3	1.74
9601	F	49.22	47.22	2
9602	F	49.34	-	2.36
9603	F	49.57	-	2.5
9604	F	-	-	-
9701	F	49.16	47.33	1.83
9800	F	-	-	-
9801	F	-	-	-
9901	F	49.11	47.98	1.13
9902	F	49.26	47.85	1.41
9903	F	49.34	47.75	1.59
0402	S	48.479	46.229	2.25
0403	S	48.61	46.202	2.408
0404	S	48.369	46.9	1.469
0500	S	48.369	46.9	1.469
0552	S	48.39	47.63	0.76
0555	S	48.81	47.14	1.67
0651	S	49.37	48.36	1.01
0951	S	48.92	-	1.26
0952	S	48.89	-	0.87
0953	S	48.95	47.47	1.48
0954	S	48.75	46.99	1.76
0956	S	48.74	47.81	0.93
1552	S	48.13	46.9	1.23
1553	S	48.11	45.43	2.68
1554	S	48.23	46.79	1.44
1555	S	47.85	46.58	1.27
1951	S	48.9	47.17	1.73
1952	S	48.77	47.03	1.74
1954	S	48.7	47.29	1.41
1956	S	48.43	46.97	1.46
1957	S	48.46	46.96	1.5
1960	S	48.74	47.58	1.16
1961	S	-	-	-
1962	S	-	-	-

Manhole Reference	Liquid Type	Cover Level	Invert Level	Depth to Invert
2056	S	48.23	46.31	1.92
2057	S	-	-	-
2058	S	-	-	-
2059	S	-	-	-
2552	S	46.59	44.73	1.86
2554	S	47.2	45.04	2.16
2557	S	47.73	45	2.73
2558	S	47.94	45.21	2.73
2952	S	48.01	46.61	1.4
2953	S	-	-	-
2954	S	-	-	-
2955	S	-	-	-
2956	S	-	-	-
2957	S	-	-	-
2958	S	-	-	-
2959	S	-	-	-
4052	S	49.8	48.94	0.86
4053	S	49.55	-	1.3
4854	S	48.93	47.67	1.26
4855	S	49.5	48.12	1.38
4856	S	49.58	48.21	1.37
4956	S	-	-	-
5055	S	49.77	48.93	0.84
5056	S	50.02	49.21	0.81
5057	S	-	-	-
5653	S	48.37	47.67	0.7
5754	S	49.06	48.23	0.83
5755	S	48.91	48.13	0.78
5756	S	48.87	48.17	0.7
5757	S	48.96	-	0.95
5759	S	48.71	-	0.69
5760	S	48.65	47.9	0.75
5854	S	49.78	48.42	1.36
5955	S	49.76	48.8	0.96
5956	S	49.84	48.8	1.04
5957	S	49.87	48.87	1
6752	S	49	48.18	0.82
6753	S	49	48.01	0.99
6956	S	49.62	49.13	0.49
7054	S	49.73	48.86	0.87
7155	S	50.04	49.46	0.58
8056	S	49.5	48.47	1.03
8057	S	49.5	48.45	1.05
8058	S	49.91	48.31	1.6
8155	S	49.62	48.93	0.69
8156	S	49.64	-	0.01
8350	S	49.926	46.7	3.226
8450	S	48.811	46.201	2.61








(c) Crown copyright and database rights 2018 Ordnance Survey 100022432

Date: 04/09/18 Scale: 1:5000 Map Centre: 614928,306093 Title: G2366935-1

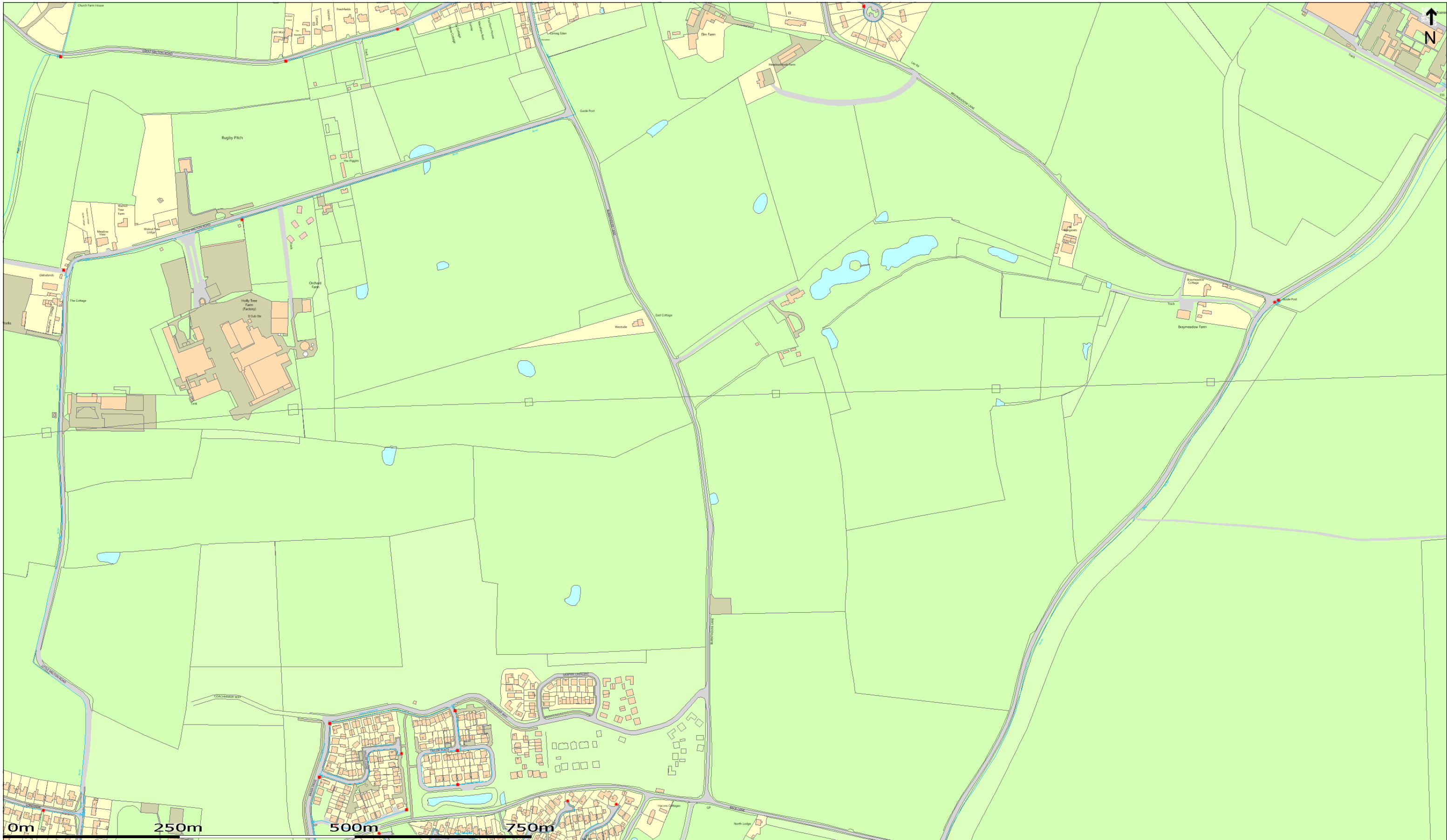
COMMERCIALDW

DRAINAGE AND WATER ENQUIRY

- Water Main (Potable) 
- Decommissioned Water 
- Water Main (Raw) 
-  Hydrant
-  Fitting



This plan is provided by Anglian Water pursuant its obligations under the Water Industry Act 1991 sections 198 or 199. It must be used in conjunction with any search results attached. The information on this plan is based on data currently recorded but position must be regarded as approximate. Service pipes, private sewers and drains are generally not shown. Users of this map are strongly advised to commission their own survey of the area shown on the plan before carrying out any works. The actual position of all apparatus MUST be established by trial holes. No liability whatsoever, including liability for negligence, is accepted by Anglian Water for any error or inaccuracy or omission, including the failure to accurately record, or record at all, the location of any water main, discharge pipe, sewer or disposal main or any item of apparatus. This information is valid for the date printed. This plan is produced by Anglian Water Services Limited (c) Crown copyright and database rights 2018 Ordnance Survey 100022432. This map is to be used for the purposes of viewing the location of Anglian Water plant only. Any other uses of the map data or further copies is not permitted. This notice is not intended to exclude or restrict liability for death or personal injury resulting from negligence.



(c) Crown copyright and database rights 2018 Ordnance Survey 100022432

Date: 04/09/18 Scale: 1:5000 Map Centre: 616294,306071 Title: G2366936-1

COMMERCIALDW
DRAINAGE AND WATER ENQUIRY

- Water Main (Potable)
- Decommissioned Water
- Water Main (Raw)
- Hydrant
- Fitting



This plan is provided by Anglian Water pursuant its obligations under the Water Industry Act 1991 sections 198 or 199. It must be used in conjunction with any search results attached. The information on this plan is based on data currently recorded but position must be regarded as approximate. Service pipes, private sewers and drains are generally not shown. Users of this map are strongly advised to commission their own survey of the area shown on the plan before carrying out any works. The actual position of all apparatus MUST be established by trial holes. No liability whatsoever, including liability for negligence, is accepted by Anglian Water for any error or inaccuracy or omission, including the failure to accurately record, or record at all, the location of any water main, discharge pipe, sewer or disposal main or any item of apparatus. This information is valid for the date printed. This plan is produced by Anglian Water Services Limited (c) Crown copyright and database rights 2018 Ordnance Survey 100022432. This map is to be used for the purposes of viewing the location of Anglian Water plant only. Any other uses of the map data or further copies is not permitted. This notice is not intended to exclude or restrict liability for death or personal injury resulting from negligence.



(c) Crown copyright and database rights 2018 Ordnance Survey 100022432

Date: 04/09/18 Scale: 1:5000 Map Centre: 614258,305092 Title: G2366931-1

COMMERCIALDW
DRAINAGE AND WATER ENQUIRY

- Water Main (Potable)
- Decommissioned Water
- Water Main (Raw)
- Hydrant
- Fitting



This plan is provided by Anglian Water pursuant its obligations under the Water Industry Act 1991 sections 198 or 199. It must be used in conjunction with any search results attached. The information on this plan is based on data currently recorded but position must be regarded as approximate. Service pipes, private sewers and drains are generally not shown. Users of this map are strongly advised to commission their own survey of the area shown on the plan before carrying out any works. The actual position of all apparatus MUST be established by trial holes. No liability whatsoever, including liability for negligence, is accepted by Anglian Water for any error or inaccuracy or omission, including the failure to accurately record, or record at all, the location of any water main, discharge pipe, sewer or disposal main or any item of apparatus. This information is valid for the date printed. This plan is produced by Anglian Water Services Limited (c) Crown copyright and database rights 2018 Ordnance Survey 100022432. This map is to be used for the purposes of viewing the location of Anglian Water plant only. Any other uses of the map data or further copies is not permitted. This notice is not intended to exclude or restrict liability for death or personal injury resulting from negligence.