







# See Supplemental Diagram TG1505SWA for Cross-Section 32 details

<p>1. The position of the apparatus shown on this drawing is believed to be correct but the original landmarks may have been altered since the apparatus was installed.</p> <p>2. The exact position of the apparatus should be verified - use approved cable avoidance tools prior to excavation using suitable hand tools.</p> <p>3. It is essential that trial holes are carefully made avoiding the use of mechanical tools or picks until the exact location of all the cables have been determined.</p> <p>4. It must be assumed that there is a service cable into each property, lamp column and street sign, etc.</p> <p>5. All cables must be treated as being live unless proved otherwise by UK Power Networks.</p> <p>6. The information provided must be given to all people working near UK Power Networks plant and equipment. Do not use plans more than 3 months after the issue date for excavation purposes.</p> <p>7. Prepare be aware that electric cables (lines) belonging to other owners of licensed electricity distribution systems may be present and it is your responsibility to identify their location.</p>	<p>1. UK Power Networks does not warrant that the information provided to you is correct. You rely upon it at your own risk.</p> <p>2. UK Power Networks does not exclude or limit its liability if it causes the death of any persons or causes personal injury to a person.</p> <p>3. Subject to paragraph 2 UK Power Networks has no liability to you in contract, in tort (including negligence), for breach of statutory duty or otherwise for any loss, damage, cost, claims, demands, or expenses that you or any third party may suffer or incur as a result of using the information provided whether for physical damage to property or for any economic loss (including without limitation loss of profit, loss of opportunity, loss of savings, loss of goodwill, loss of business, loss of use) or any special or consequential loss or damage whatsoever provided to you on the basis of the terms of use set out in the covering letter that accompanies this plan. If you do not accept and/or do not understand the terms of use set out in the covering letter you must not use the plan and must return it to the sender of the letter.</p> <p>5. You are responsible for the security of the information provided to you. It must not be given, sold or made available upon payment of a fee to a third party.</p>	<p>IF IN DOUBT - ASK! PHONE 0800 05 5614 EMERGENCY - If you damage a cable or line Phone 0800 78 0626 (24/7) UTILITY</p> 	 <p>ALWAYS LOOK UP BEFORE WORKING NEAR OVERHEADS Refer to H5 (Guidance note G56)</p>
<p>Maps produced at 1:2500 scale are DesSchematics which show LV main cables and LV distribution cables. Refer to the 1:500 records to determine the location of all known underground plant and equipment.</p>		<p>Reproduced by permission of Ordnance Survey on behalf of HMSO. © Crown copyright and database rights 2017. All rights reserved. Ordnance Survey Licence number: 100019626, 100019826 and 100019430. Data has been added to the Ordnance Survey base map; all proprietary rights in such additional data are and shall remain the exclusive property of © London Power Networks plc or Eastern Power Networks plc or South Eastern Power Networks plc each being a distribution licensee under section 6(1)(c) of the Electricity Act 1989 for the relevant distribution services area as that term is defined in such licensee's distribution licence. All rights in such data remain the property of the licensee.</p> <p style="text-align: right;">Plans generated by DigSAFE Pro™ software provided by tin.es.sarchb@beforeudg.</p>	



# See Supplemental Diagram TG1505SWA for Cross-Section 35 details

<p>1. The position of the apparatus shown on this drawing is believed to be correct but the original landmarks may have been altered since the apparatus was installed.</p> <p>2. The exact position of the apparatus should be verified - use approved cable avoidance tools prior to excavation using suitable hand tools.</p> <p>3. It is essential that trial holes are carefully made avoiding the use of mechanical tools or picks until the exact location of all the cables have been determined.</p> <p>4. It must be assumed that there is a service cable into each property, lamp column and street sign, etc.</p> <p>5. All cables must be treated as being live unless proved otherwise by UK Power Networks.</p> <p>6. The information provided must be given to all people working near UK Power Networks plant and equipment. Do not use plans more than 3 months after the issue date for excavation purposes.</p> <p>7. Prepare be aware that electric cables (lines) belonging to other owners of licensed electricity distribution systems may be present and it is your responsibility to identify their location.</p>	<p>1. UK Power Networks does not warrant that the information provided to you is correct. You rely upon it at your own risk.</p> <p>2. UK Power Networks does not exclude or limit its liability if it causes the death of any persons or causes personal injury to a person.</p> <p>3. Subject to paragraph 2 UK Power Networks has no liability to you in contract, in tort (including negligence), for breach of statutory duty or otherwise for any loss, damage, cost, claims, demands, or expenses that you or any third party may suffer or incur as a result of using the information provided whether for physical damage to property or for any economic loss (including without limitation loss of profit, loss of opportunity, loss of savings, loss of goodwill, loss of business, loss of use) or any special or consequential loss or damage to a person.</p> <p>4. This plan has been provided to you on the basis of the terms of use set out in the covering letter that accompanies this plan. If you do not accept and/or do not understand the terms of use set out in the covering letter you must not use the plan and must return it to the sender of the letter.</p> <p>5. You are responsible for the security of the information provided to you. It must not be given, sold or made available upon payment of a fee to a third party.</p>	<p>IF IN DOUBT - ASK! PHONE 0800 05 5614 EMERGENCY - If you damage a cable or line Phone 0800 78 0626 (24/7) <b>UKUTILITY</b></p> 	 <p>ALWAYS LOOK UP BEFORE WORKING NEAR OVERHEADS Refer to HSE Guidance note GS6</p>
<p>Maps produced at 1:2500 scale are Descriptive which show LV main cables and LV distribution cables. To determine the location of all known underground plant and equipment.</p>		<p>Maps produced at 1:2500 scale are Descriptive which show LV main cables and LV distribution cables. To determine the location of all known underground plant and equipment.</p>	

# See Supplemental Diagram TG1505SWA for Cross-Section 36 details

<p>1. The position of the apparatus shown on this drawing is believed to be correct but the original landmarks may have been altered since the apparatus was installed.</p> <p>2. The exact position of the apparatus should be verified - use approved cable avoidance tools prior to excavation using suitable hand tools.</p> <p>3. It is essential that trial holes are carefully made avoiding the use of mechanical tools or picks until the exact location of all the cables have been determined.</p> <p>4. It must be assumed that there is a service cable into each property, lamp column and street sign, etc.</p> <p>5. All cables must be treated as being live unless proved otherwise by UK Power Networks.</p> <p>6. The information provided must be given to all people working near UK Power Networks plant and equipment. Do not use plans more than 3 months after the issue date for excavation purposes.</p> <p>7. Prepare be aware that electric cables (lines) belonging to other owners of licensed electricity distribution systems may be present and it is your responsibility to identify their location.</p>	<p>1. UK Power Networks does not warrant that the information provided to you is correct. You rely upon it at your own risk.</p> <p>2. UK Power Networks does not exclude or limit its liability if it causes the death of any persons or causes personal injury to a person.</p> <p>3. Subject to paragraph 2 UK Power Networks has no liability to you in contract, in tort (including negligence), for breach of statutory duty or otherwise for any loss, damage, cost, claims, demands, or expenses that you or any third party may suffer or incur as a result of using the information provided whether for physical damage to property or for any economic loss (including without limitation loss of profit, loss of opportunity, loss of savings, loss of goodwill, loss of business, loss of use) or any special or consequential loss or damage whatsoever provided to you on the basis of the terms of use set out in the covering letter that accompanies this plan. If you do not accept and/or do not understand the terms of use set out in the covering letter you must not use the plan and must return it to the sender of the letter.</p> <p>5. You are responsible for the security of the information provided to you. It must not be given, sold or made available upon payment of a fee to a third party.</p>	<p>IF IN DOUBT - ASK! PHONE 0800 05 5614 EMERGENCY - If you damage a cable or line Phone 0800 78 0626 (24/7) <b>UKFITTY</b></p> 	 <p>ALWAYS LOOK UP BEFORE WORKING NEAR SWA Refer to HSE Guidance note GS6</p>
<p>Maps produced at 1:2500 scale are Descriptive which show LV main cables and LV equipment. Refer to the 1:500 records to determine the location of all known underground plant and equipment.</p>		<p>Maps produced by Ordnance Survey on behalf of H.M.S.O. © Crown copyright and database rights 2017. All rights reserved. Ordnance Survey Licence number: 100019626, 100019826 and 100019430. Data has been added to the Ordnance Survey base map; all proprietary rights in such additional data are and shall remain the exclusive property of © London Power Networks plc or Eastern Power Networks plc or South Eastern Power Networks plc each being a distribution licensee under section 6(1)(c) of the Electricity Act 1989 for the relevant distribution services area as that term is defined in such licensee's distribution licence. All rights in such data remain the property of the licensee.</p> <p>Plans generated by DigSAFE Pro™ software provided by tin.es.sarchb@beforeudg.</p>	

# See Supplemental Diagram TG1505SWA for Cross-Section 37 details


<p>1. The position of the apparatus shown on this drawing is believed to be correct but the original landmarks may have been altered since the apparatus was installed.</p> <p>2. The exact position of the apparatus should be verified - use approved cable avoidance tools prior to excavation using suitable hand tools.</p> <p>3. It is essential that trial holes are carefully made avoiding the use of mechanical tools or picks until the exact location of all the cables have been determined.</p> <p>4. It must be assumed that there is a service cable into each property, lamp column and street sign, etc.</p> <p>5. All cables must be treated as being live unless proved otherwise by UK Power Networks.</p> <p>6. The information provided must be given to all people working near UK Power Networks plant and equipment. Do not use plans more than 3 months after the issue date for excavation purposes.</p> <p>7. Prepare be aware that electric cables (lines) belonging to other owners of licensed electricity distribution systems may be present and it is your responsibility to identify their location.</p>	<p>1. UK Power Networks does not warrant that the information provided to you is correct. You rely upon it at your own risk.</p> <p>2. UK Power Networks does not exclude or limit its liability if it causes the death of any persons or causes personal injury to a person.</p> <p>3. Subject to paragraph 2 UK Power Networks has no liability to you in contract, in tort (including negligence), for breach of statutory duty or otherwise for any loss, damage, cost, claims, demands, or expenses that you or any third party may suffer or incur as a result of using the information provided whether for physical damage to property or for any economic loss (including without limitation loss of profit, loss of opportunity, loss of savings, loss of goodwill, loss of business, loss of use) or any special or consequential loss or damage whatsoever provided to you on the basis of the terms of use set out in the covering letter that accompanies this plan. If you do not accept and/or do not understand the terms of use set out in the covering letter you must not use the plan and must return it to the sender of the letter.</p> <p>5. You are responsible for the security of the information provided to you. It must not be given, sold or made available upon payment of a fee to a third party.</p>	<p>IF IN DOUBT - ASK! PHONE 0800 05 5614 EMERGENCY - If you damage a cable or line Phone 0800 78 0626 (24/7) UTILITY</p> 	 <p>ALWAYS LOOK UP BEFORE WORKING NEAR POWER NETWORKS Refer to HSE Guidance note GS6</p>
<p>Maps produced at 1:2500 scale are Descriptive which show LV main cables and LV distribution cables. To determine the location of all known underground plant and equipment.</p>		<p>Maps produced at 1:2500 scale are Descriptive which show LV main cables and LV distribution cables. To determine the location of all known underground plant and equipment.</p>	

# See Supplemental Diagram TG1505SWA for Cross-Section 4 details

1. The position of the apparatus shown on this drawing is believed to be correct but the original landmarks may have been altered since the apparatus was installed.  
 2. The exact position of the apparatus should be verified - use approved cable avoidance tools prior to excavation using suitable hand tools.  
 3. It is essential that trial holes are carefully made avoiding the use of mechanical tools or picks until the exact location of all the cables have been determined.  
 4. It must be assumed that there is a service cable into each property, lamp column and street sign, etc.  
 5. All cables must be treated as being live unless proved otherwise by UK Power Networks.  
 6. The information provided must be given to all people working near UK Power Networks plant and equipment. Do not use plans more than 3 months after the issue date for excavation purposes.  
 7. Prepare be aware that electric cables (lines) belonging to other owners of licensed electricity distribution systems may be present and it is your responsibility to identify their location.

1. UK Power Networks does not warrant that the information provided to you is correct. You rely upon it at your own risk.  
 2. UK Power Networks does not exclude or limit its liability if it causes the death of any persons or causes personal injury to a person.  
 3. Subject to paragraph 2 UK Power Networks has no liability to you in contract, in tort (including negligence), for breach of statutory duty or otherwise for any loss, damage, cost, claims, demands, or expenses that you or any third party may suffer or incur as a result of using the information provided whether for physical damage to property or for any economic loss (including without limitation loss of profit, loss of opportunity, loss of savings, loss of goodwill, loss of business, loss of use) or any special or consequential loss or damage whatsoever provided to you on the basis of the terms of use set out in this covering letter that accompanies this plan. If you do not accept and/or do not understand the terms of use set out in the covering letter you must not use the plan and must return it to the sender of the letter.  
 5. You are responsible for the security of the information provided to you. It must not be given, sold or made available upon payment of a fee to a third party.


IF IN DOUBT - ASK! PHONE  
 0800 05 5614  
 EMERGENCY - If you damage  
 a cable or line  
 Phone 0800 78 0626 (24/7)  
 UNLITELY





ALWAYS LOOK UP BEFORE  
 WORKING NEAR OVERHEAD  
 EQUIPMENT  
 Refer to HSE Guidance note GS6

Maps produced at 1:2500 scale are GeoSchematics which show LV main cables and LV distribution cables. Refer to the 1:500 records to determine the location of all known underground plant and equipment.  
 Reproduced by permission of Ordnance Survey on behalf of HMSO. © Crown copyright and database rights 2017. All rights reserved. Ordnance Survey Licence number: 100019626, 100019826 and 100019430. Data has been added to the Ordnance Survey base map; all proprietary rights in such additional data are and shall remain the exclusive property of © London Power Networks plc or Eastern Power Networks plc or South Eastern Power Networks plc each being a distribution licensee under section 6(1)(c) of the Electricity Act 1989 for the relevant distribution services area as that term is defined in such licensee's distribution licence. All rights in such data remain the property of the licensee.  
 Plans generated by DigSAFE Pro™ software provided by tin.es@archbefore Ltd.

# See Supplemental Diagram TG1505SWA for Cross-Section 2 details

<p>1. The position of the apparatus shown on this drawing is believed to be correct but the original landmarks may have been altered since the apparatus was installed.</p> <p>2. The exact position of the apparatus should be verified - use approved cable avoidance tools prior to excavation using suitable hand tools.</p> <p>3. It is essential that trial holes are carefully made avoiding the use of mechanical tools or picks until the exact location of all the cables have been determined.</p> <p>4. It must be assumed that there is a service cable into each property, lamp column and street sign, etc.</p> <p>5. All cables must be treated as being live unless proved otherwise by UK Power Networks.</p> <p>6. The information provided must be given to all people working near UK Power Networks plant and equipment. Do not use plans more than 3 months after the issue date for excavation purposes.</p> <p>7. Prepare be aware that electric cables (lines) belonging to other owners of licensed electricity distribution systems may be present and it is your responsibility to identify their location.</p>	<p>1. UK Power Networks does not warrant that the information provided to you is correct. You rely upon it at your own risk.</p> <p>2. UK Power Networks does not exclude or limit its liability if it causes the death of any persons or causes personal injury to a person.</p> <p>3. Subject to paragraph 2 UK Power Networks has no liability to you in contract, in tort (including negligence), for breach of statutory duty or otherwise for any loss, damage, cost, claims, demands, or expenses that you or any third party may suffer or incur as a result of using the information provided whether for physical damage to property or for any economic loss (including without limitation loss of profit, loss of opportunity, loss of savings, loss of goodwill, loss of business, loss of use) or any special or consequential loss or damage whatsoever provided to you on the basis of the terms of use set out in this covering letter that accompanies this plan. If you do not accept and/or do not understand the terms of use set out in the covering letter you must not use the plan and must return it to the sender of the letter.</p> <p>5. You are responsible for the security of the information provided to you. It must not be given, sold or made available upon payment of a fee to a third party.</p>	<p>IF IN DOUBT - ASK! PHONE 0800 055 5614 EMERGENCY - If you damage a cable or line Phone 0800 781 0026 (24/7) or UTILITY</p>	 <p>ALWAYS LOOK UP BEFORE WORKING NEAR OVERHEAD LINES Refer to H5 (Guidance note G56)</p>
<p>Maps produced at 1:2500 scale are DesSchematics which show LV mains cables and LV distribution equipment. Refer to the 1:500 records to determine the location of all known underground plant and equipment.</p>		<p>Plans generated by DigSAFE Pro™ software provided by tin.es.sarchb@beforeudg.</p> <p>Reproduced by permission of Ordnance Survey on behalf of HMSO. © Crown copyright and database rights 2017. All rights reserved. Ordnance Survey Licence number: 100019426, 100019826 and 100019430. Data has been added to the Ordnance Survey base map; all proprietary rights in such additional data are and shall remain the exclusive property of © London Power Networks plc or Eastern Power Networks plc or South Eastern Power Networks plc each being a distribution licensee under section 6(1)(c) of the Electricity Act 1989 for the relevant distribution services area as that term is defined in such licensee's distribution licence. All rights in such data remain the property of the licensee.</p>	

# See Supplemental Diagram TG1505SWA for Cross-Section 28 details

<p>1. The position of the apparatus shown on this drawing is believed to be correct but the original landmarks may have been altered since the apparatus was installed.</p> <p>2. The exact position of the apparatus should be verified - use approved cable avoidance tools prior to excavation using suitable hand tools.</p> <p>3. It is essential that trial holes are carefully made avoiding the use of mechanical tools or picks until the exact location of all the cables have been determined.</p> <p>4. It must be assumed that there is a service cable into each property, lamp column and street sign, etc.</p> <p>5. All cables must be treated as being live unless proved otherwise by UK Power Networks.</p> <p>6. The information provided must be given to all people working near UK Power Networks plant and equipment. Do not use plans more than 3 months after the issue date for excavation purposes.</p> <p>7. Prepare be aware that electric cables (lines) belonging to other owners of licensed electricity distribution systems may be present and it is your responsibility to identify their location.</p>	<p>1. UK Power Networks does not warrant that the information provided to you is correct. You rely upon it at your own risk.</p> <p>2. UK Power Networks does not exclude or limit its liability if it causes the death of any persons or causes personal injury to a person.</p> <p>3. Subject to paragraph 2 UK Power Networks has no liability to you in contract, in tort (including negligence), for breach of statutory duty or otherwise for any loss, damage, cost, claims, demands, or expenses that you or any third party may suffer or incur as a result of using the information provided whether for physical damage to property or for any economic loss (including without limitation loss of profit, loss of opportunity, loss of savings, loss of goodwill, loss of business, loss of use) or any special or consequential loss or damage whatsoever provided to you on the basis of the terms of use set out in the covering letter that accompanies this plan. If you do not accept and/or do not understand the terms of use set out in the covering letter you must not use the plan and must return it to the sender of the letter.</p> <p>5. You are responsible for the security of the information provided to you. It must not be given, sold or made available upon payment of a fee to a third party.</p>	<p>IF IN DOUBT - ASK! PHONE 0800 05 5614 EMERGENCY - If you damage a cable or line Phone 0800 78 0626 (24/7) <b>UKFITTY</b></p> 	 <p>ALWAYS LOOK UP BEFORE WORKING NEAR SWA Refer to H5 (Guidance note G56)</p>
<p>Maps produced at 1:2500 scale are Descriptive which show LV main cables and LV distribution cables. Refer to the 1:500 records to determine the location of all known underground plant and equipment.</p>		<p>Plans generated by DigSAFE Pro™ software provided by tin.es.sarchb@beforeldg.</p>	

# See Supplemental Diagram TG1505SWA for Cross-Section 27 details

1. The position of the apparatus shown on this drawing is believed to be correct but the original landmarks may have been altered since the apparatus was installed.  
 2. The exact position of the apparatus should be verified - use approved cable avoidance tools prior to excavation using suitable hand tools.  
 3. It is essential that trial holes are carefully made avoiding the use of mechanical tools or picks until the exact location of all the cables have been determined.  
 4. It must be assumed that there is a service cable into each property, lamp column and street sign, etc.  
 5. All cables must be treated as being live unless proved otherwise by UK Power Networks.  
 6. The information provided must be given to all people working near UK Power Networks plant and equipment. Do not use plans more than 3 months after the issue date for excavation purposes.  
 7. Prepare be aware that electric cables (lines) belonging to other owners of licensed electricity distribution systems may be present and it is your responsibility to identify their location.

1. UK Power Networks does not warrant that the information provided to you is correct. You rely upon it at your own risk.  
 2. UK Power Networks does not exclude or limit its liability if it causes the death of any persons or causes personal injury to a person.  
 3. Subject to paragraph 2 UK Power Networks has no liability to you in contract, in tort (including negligence), for breach of statutory duty or otherwise for any loss, damage, cost, claims, demands, or expenses that you or any third party may suffer or incur as a result of using the information provided whether for physical damage to property or for any economic loss (including without limitation loss of profit, loss of opportunity, loss of savings, loss of goodwill, loss of business, loss of use) or any special or consequential loss or damage to a person.  
 4. This plan is to be used in accordance with the terms of use set out in the covering letter that accompanies this plan. If you do not accept and/or do not understand the terms of use set out in the covering letter you must not use the plan and must return it to the sender of the letter.  
 5. You are responsible for the security of the information provided to you. It must not be given, sold or made available upon payment of a fee to a third party.

IF IN DOUBT - ASK! PHONE  
 0800 05 5614  
**EMERGENCY - If you damage a cable or fire a utility**  
 Phone 0800 78 0626 (24/7)





Maps produced at 1:2500 scale are Descriptive which show LV main cables and LV cables. Maps produced at 1:500 scale are Detailed which show LV main cables and LV cables. Refer to the 1:500 records to determine the location of all known underground plant and equipment.





**ALWAYS LOOK UP BEFORE YOU DIG**  
 Refer to HSE Guidance note GS6





# See Supplemental Diagram TG1505SWA for Cross-Section 16 details

<p>1. The position of the apparatus shown on this drawing is believed to be correct but the original landmarks may have been altered since the apparatus was installed.</p> <p>2. The exact position of the apparatus should be verified - use approved cable avoidance tools prior to excavation using suitable hand tools.</p> <p>3. It is essential that trial holes are carefully made avoiding the use of mechanical tools or picks until the exact location of all the cables have been determined.</p> <p>4. It must be assumed that there is a service cable into each property, lamp column and street sign, etc.</p> <p>5. All cables must be treated as being live unless proved otherwise by UK Power Networks.</p> <p>6. The information provided must be given to all people working near UK Power Networks plant and equipment. Do not use plans more than 3 months after the issue date for excavation purposes.</p> <p>7. Prepare be aware that electric cables (lines) belonging to other owners of licensed electricity distribution systems may be present and it is your responsibility to identify their location.</p>	<p>1. UK Power Networks does not warrant that the information provided to you is correct. You rely upon it at your own risk.</p> <p>2. UK Power Networks does not exclude or limit its liability if it causes the death of any persons or causes personal injury to a person.</p> <p>3. Subject to paragraph 2 UK Power Networks has no liability to you in contract, in tort (including negligence), for breach of statutory duty or otherwise for any loss, damage, cost, claims, demands, or expenses that you or any third party may suffer or incur as a result of using the information provided whether for physical damage to property or for any economic loss (including without limitation loss of profit, loss of opportunity, loss of savings, loss of goodwill, loss of business, loss of use) or any special or consequential loss or damage whatsoever, provided to you on the basis of the terms of use set out in the covering letter that accompanies this plan. If you do not accept and/or do not understand the terms of use set out in the covering letter you must not use the plan and must return it to the sender of the letter.</p> <p>5. You are responsible for the security of the information provided to you. It must not be given, sold or made available upon payment of a fee to a third party.</p>	<p>IF IN DOUBT - ASK! PHONE 0800 05 5614 EMERGENCY - If you damage a cable or fire Phone 0800 78 0626 (24/7) UTILITY</p> 	 <p>ALWAYS LOOK UP BEFORE WORKING NEAR SWA Refer to HSE Guidance note GS6</p>
<p>Maps produced at 1:2500 scale are DesSchematics which show LV main cables and LV distribution cables. Refer to the 1:500 records to determine the location of all known underground plant and equipment.</p>		<p>Plans generated by DigSAFE Pro™ software provided by tin.es.sarchb@beforeldg.</p> <p>Reproduced by permission of Ordnance Survey on behalf of HMSO. © Crown copyright and database rights 2017. All rights reserved. Ordnance Survey Licence number: 100019626, 100019826 and 100019430. Data has been added to the Ordnance Survey base map; all proprietary rights in such additional data are and shall remain the exclusive property of © London Power Networks plc or Eastern Power Networks plc or South Eastern Power Networks plc each being a distribution licensee under section 6(1)(c) of the Electricity Act 1989 for the relevant distribution services area as that term is defined in such licensee's distribution licence. All rights in such data remain the property of the licensee.</p>	



# See Supplemental Diagram TG1505SWA for Cross-Section 26 details

<p>1. The position of the apparatus shown on this drawing is believed to be correct but the original landmarks may have been altered since the apparatus was installed.</p> <p>2. The exact position of the apparatus should be verified - use approved cable avoidance tools prior to excavation using suitable hand tools.</p> <p>3. It is essential that trial holes are carefully made avoiding the use of mechanical tools or picks until the exact location of all the cables have been determined.</p> <p>4. It must be assumed that there is a service cable into each property, lamp column and street sign, etc.</p> <p>5. All cables must be treated as being live unless proved otherwise by UK Power Networks.</p> <p>6. The information provided must be given to all people working near UK Power Networks plant and equipment. Do not use plans more than 3 months after the issue date for excavation purposes.</p> <p>7. Prepare be aware that electric cables (lines) belonging to other owners of licensed electricity distribution systems may be present and it is your responsibility to identify their location.</p>	<p>1. UK Power Networks does not warrant that the information provided to you is correct. You rely upon it at your own risk.</p> <p>2. UK Power Networks does not exclude or limit its liability if it causes the death of any persons or causes personal injury to a person.</p> <p>3. Subject to paragraph 2 UK Power Networks has no liability to you in contract, in tort (including negligence), for breach of statutory duty or otherwise for any loss, damage, cost, claims, demands, or expenses that you or any third party may suffer or incur as a result of using the information provided whether for physical damage to property or for any economic loss (including without limitation loss of profit, loss of opportunity, loss of savings, loss of goodwill, loss of business, loss of use) or any special or consequential loss or damage to a person.</p> <p>4. This plan has been provided to you on the basis of the terms of use set out in the covering letter that accompanies this plan. If you do not accept and/or do not understand the terms of use set out in the covering letter you must not use the plan and must return it to the sender of the letter.</p> <p>5. You are responsible for the security of the information provided to you. It must not be given, sold or made available upon payment of a fee to a third party.</p>	<p>IF IN DOUBT - ASK! PHONE 0800 05 5614 EMERGENCY - If you damage a cable or line Phone 0800 78 0626 (24hr) UTILITY</p> 	 <p>ALWAYS LOOK UP BEFORE WORKING NEAR OR UNDER REFER TO H5 (Guidance note G56</p>
<p>Maps produced at 1:2500 scale are Des-Schematics which show LV main cables and LV distribution equipment. Refer to the 1:500 records to determine the location of all known underground plant and equipment.</p>		<p>Reproduced by permission of Ordnance Survey on behalf of HMSO. © Crown copyright and database rights 2017. All rights reserved. Ordnance Survey Licence number: 100019626, 100019826 and 100019430. Data has been added to the Ordnance Survey base map; all proprietary rights in such additional data are and shall remain the exclusive property of © London Power Networks plc or Eastern Power Networks plc or South Eastern Power Networks plc each being a distribution licensee under section 6(1)(c) of the Electricity Act 1989 for the relevant distribution services area as that term is defined in such licensee's distribution licence. All rights in such data remain the property of the licensee.</p> <p>Plans generated by DigSAFE Pro™ software provided by tin.es.sarchb@beforeudg.</p>	



# See Supplemental Diagram TG1505SWA for Cross-Section 2001150 details

<p>1. The position of the apparatus shown on this drawing is believed to be correct but the original landmarks may have been altered since the apparatus was installed.</p> <p>2. The exact position of the apparatus should be verified - use approved cable avoidance tools prior to excavation using suitable hand tools.</p> <p>3. It is essential that trial holes are carefully made avoiding the use of mechanical tools or picks until the exact location of all the cables have been determined.</p> <p>4. It must be assumed that there is a service cable into each property, lamp column and street sign, etc.</p> <p>5. All cables must be treated as being live unless proved otherwise by UK Power Networks.</p> <p>6. The information provided must be given to all people working near UK Power Networks plant and equipment. Do not use plans more than 3 months after the issue date for excavation purposes.</p> <p>7. Prepare be aware that electric cables (lines) belonging to other owners of licensed electricity distribution systems may be present and it is your responsibility to identify their location.</p>	<p>1. UK Power Networks does not warrant that the information provided to you is correct. You rely upon it at your own risk.</p> <p>2. UK Power Networks does not exclude or limit its liability if it causes the death of any persons or causes personal injury to a person.</p> <p>3. Subject to paragraph 2 UK Power Networks has no liability to you in contract, in tort (including negligence), for breach of statutory duty or otherwise for any loss, damage, cost, claims, demands, or expenses that you or any third party may suffer or incur as a result of using the information provided whether for physical damage to property or for any economic loss (including without limitation loss of profit, loss of opportunity, loss of savings, loss of goodwill, loss of business, loss of use) or any special or consequential loss or damage to a person.</p> <p>4. This plan has been provided to you on the basis of the terms of use set out in the covering letter that accompanies this plan. If you do not accept and/or do not understand the terms of use set out in the covering letter you must not use the plan and must return it to the sender of the letter.</p> <p>5. You are responsible for the security of the information provided to you. It must not be given, sold or made available upon payment of a fee to a third party.</p>	<p>IF IN DOUBT - ASK! PHONE 0800 05 5614 EMERGENCY - If you damage a cable or line Phone 0800 78 0626 (24/7) <b>UTILITY</b></p> 	 <p>ALWAYS LOOK UP BEFORE WORKING NEAR OVERHEADS Refer to HSE Guidance note GS6</p>
<p>Maps produced at 1:2500 scale are DesSchematics which show LV main cables and LV distribution cables. Refer to the 1:500 records to determine the location of all known underground plant and equipment.</p>		<p>Reproduced by permission of Ordnance Survey on behalf of HMSO. © Crown copyright and database rights 2017. All rights reserved. Ordnance Survey Licence number: 100019626, 100019826 and 100019430. Data has been added to the Ordnance Survey base map; all proprietary rights in such additional data are and shall remain the exclusive property of © London Power Networks plc or Eastern Power Networks plc or South Eastern Power Networks plc each being a distribution licensee under section 6(1)(c) of the Electricity Act 1989 for the relevant distribution services area as that term is defined in such licensee's distribution licence. All rights in such data remain the property of the licensee.</p> <p>Plans generated by DigSAFE Pro™ software provided by tin.esearchbeforeldig.</p>	



# See Supplemental Diagram TG1505SWA for Cross-Section 17 details

<p>1. The position of the apparatus shown on this drawing is believed to be correct but the original landmarks may have been altered since the apparatus was installed.</p> <p>2. The exact position of the apparatus should be verified - use approved cable avoidance tools prior to excavation using suitable hand tools.</p> <p>3. It is essential that trial holes are carefully made avoiding the use of mechanical tools or picks until the exact location of all the cables have been determined.</p> <p>4. It must be assumed that there is a service cable into each property, lamp column and street sign, etc.</p> <p>5. All cables must be treated as being live unless proved otherwise by UK Power Networks.</p> <p>6. The information provided must be given to all people working near UK Power Networks plant and equipment. Do not use plans more than 3 months after the issue date for excavation purposes.</p> <p>7. Prepare be aware that electric cables (lines) belonging to other owners of licensed electricity distribution systems may be present and it is your responsibility to identify their location.</p>	<p>1. UK Power Networks does not warrant that the information provided to you is correct. You rely upon it at your own risk.</p> <p>2. UK Power Networks does not exclude or limit its liability if it causes the death of any persons or causes personal injury to a person.</p> <p>3. Subject to paragraph 2 UK Power Networks has no liability to you in contract, in tort (including negligence), for breach of statutory duty or otherwise for any loss, damage, cost, claims, demands, or expenses that you or any third party may suffer or incur as a result of using the information provided whether for physical damage to property or for any economic loss (including without limitation loss of profit, loss of opportunity, loss of savings, loss of goodwill, loss of business, loss of use) or any special or consequential loss or damage to a person.</p> <p>4. This plan has been provided to you on the basis of the terms of use set out in the covering letter that accompanies this plan. If you do not accept and/or do not understand the terms of use set out in the covering letter you must not use the plan and must return it to the sender of the letter.</p> <p>5. You are responsible for the security of the information provided to you. It must not be given, sold or made available upon payment of a fee to a third party.</p>	<p>IF IN DOUBT - ASK! PHONE 0800 05 5614 EMERGENCY - If you damage a cable or line Phone 0800 78 0626 (24/7) <b>UNLITLY</b></p> 	 <p>ALWAYS LOOK UP BEFORE WORKING NEAR SWA Refer to HSE Guidance note GS6</p>
<p>Maps produced at 1:2500 scale are Des-Schematics which show LV main cables and LV distribution cables. Refer to the 1:500 records to determine the location of all known underground plant and equipment.</p>		<p>Plans generated by DigSAFE Pro™ software provided by tin.es.sarchb@beforeudg.</p>	



# See Supplemental Diagram TG1505SWA for Cross-Section 30 details

<p>1. The position of the apparatus shown on this drawing is believed to be correct but the original landmarks may have been altered since the apparatus was installed.</p> <p>2. The exact position of the apparatus should be verified - use approved cable avoidance tools prior to excavation using suitable hand tools.</p> <p>3. It is essential that trial holes are carefully made avoiding the use of mechanical tools or picks until the exact location of all the cables have been determined.</p> <p>4. It must be assumed that there is a service cable into each property, lamp column and street sign, etc.</p> <p>5. All cables must be treated as being live unless proved otherwise by UK Power Networks.</p> <p>6. The information provided must be given to all people working near UK Power Networks plant and equipment. Do not use plans more than 3 months after the issue date for excavation purposes.</p> <p>7. Prepare be aware that electric cables (lines) belonging to other owners of licensed electricity distribution systems may be present and it is your responsibility to identify their location.</p>	<p>1. UK Power Networks does not warrant that the information provided to you is correct. You rely upon it at your own risk.</p> <p>2. UK Power Networks does not exclude or limit its liability if it causes the death of any persons or causes personal injury to a person.</p> <p>3. Subject to paragraph 2 UK Power Networks has no liability to you in contract, in tort (including negligence), for breach of statutory duty or otherwise for any loss, damage, cost, claims, demands, or expenses that you or any third party may suffer or incur as a result of using the information provided whether for physical damage to property or for any economic loss (including without limitation loss of profit, loss of opportunity, loss of savings, loss of goodwill, loss of business, loss of use) or any special or consequential loss or damage to a person.</p> <p>4. This plan is provided to you on the basis of the terms of use set out in the covering letter that accompanies this plan. If you do not accept and/or do not understand the terms of use set out in the covering letter you must not use the plan and must return it to the sender of the letter.</p> <p>5. You are responsible for the security of the information provided to you. It must not be given, sold or made available upon payment of a fee to a third party.</p>	<p>IF IN DOUBT - ASK! PHONE 0800 05 5614 EMERGENCY - If you damage a cable or line Phone 0800 78 0626 (24/7) <b>UKUTILITY</b></p> 	 <p>ALWAYS LOOK UP BEFORE WORKING NEAR SWA Refer to H5 (Guidance note G56)</p>
<p>Maps produced at 1:2500 scale are Descriptive which show LV main cables and LV equipment. Refer to the 1:500 records to determine the location of all known underground plant and equipment.</p>		<p>Maps produced by Ordnance Survey on behalf of HMSD. © Crown copyright and database rights 2017. All rights reserved. Ordnance Survey Licence number: 100019626, 100019826 and 100019430. Data has been added to the Ordnance Survey base map; all proprietary rights in such additional data are and shall remain the exclusive property of © London Power Networks plc or Eastern Power Networks plc or South Eastern Power Networks plc each being a distribution licensee under section 6(1)(c) of the Electricity Act 1989 for the relevant distribution services area as that term is defined in such licensee's distribution licence. All rights in such data remain the property of the licensee.</p> <p>Plans generated by DigSAFE Pro™ software provided by tin.es.sarchb@beforeudg.</p>	



# See Supplemental Diagram TG1505SWA for Cross-Section 15 details

<p>1. The position of the apparatus shown on this drawing is believed to be correct but the original landmarks may have been altered since the apparatus was installed.</p> <p>2. The exact position of the apparatus should be verified - use approved cable avoidance tools prior to excavation using suitable hand tools.</p> <p>3. It is essential that trial holes are carefully made avoiding the use of mechanical tools or picks until the exact location of all the cables have been determined.</p> <p>4. It must be assumed that there is a service cable into each property, lamp column and street sign, etc.</p> <p>5. All cables must be treated as being live unless proved otherwise by UK Power Networks.</p> <p>6. The information provided must be given to all people working near UK Power Networks plant and equipment. Do not use plans more than 3 months after the issue date for excavation purposes.</p> <p>7. Prepare be aware that electric cables (lines) belonging to other owners of licensed electricity distribution systems may be present and it is your responsibility to identify their location.</p>	<p>1. UK Power Networks does not warrant that the information provided to you is correct. You rely upon it at your own risk.</p> <p>2. UK Power Networks does not exclude or limit its liability if it causes the death of any persons or causes personal injury to a person.</p> <p>3. Subject to paragraph 2 UK Power Networks has no liability to you in contract, in tort (including negligence), for breach of statutory duty or otherwise for any loss, damage, cost, claims, demands, or expenses that you or any third party may suffer or incur as a result of using the information provided whether for physical damage to property or for any economic loss (including without limitation loss of profit, loss of opportunity, loss of savings, loss of goodwill, loss of business, loss of use) or any special or consequential loss or damage whatsoever provided to you on the basis of the terms of use set out in the covering letter that accompanies this plan. If you do not accept and/or do not understand the terms of use set out in the covering letter you must not use the plan and must return it to the sender of the letter.</p> <p>5. You are responsible for the security of the information provided to you. It must not be given, sold or made available upon payment of a fee to a third party.</p>	<p>IF IN DOUBT - ASK! PHONE 0800 05 5614 EMERGENCY - If you damage a cable or line Phone 0800 78 0626 (24/7) UTILITY</p> 	 <p>ALWAYS LOOK UP BEFORE WORKING NEAR SWA Refer to H5 (Guidance note G56)</p>
<p>Maps produced at 1:2500 scale are Descriptive which show LV main cables and LV distribution cables. Refer to the 1:500 records to determine the location of all known underground plant and equipment.</p>		<p>Maps produced by Ordnance Survey on behalf of HMGO. © Crown copyright and database rights 2017. All rights reserved. Ordnance Survey Licence number: 100019626, 100019826 and 100019430. Data has been added to the Ordnance Survey base map; all proprietary rights in such additional data are and shall remain the exclusive property of © London Power Networks plc or Eastern Power Networks plc or South Eastern Power Networks plc each being a distribution licensee under section 6(1)(c) of the Electricity Act 1989 for the relevant distribution services area as that term is defined in such licensee's distribution licence. All rights in such data remain the property of the licensee.</p> <p>Plans generated by DigSAFE Pro™ software provided by tin.es.sarchb@beforeudg.</p>	

# See Supplemental Diagram TG1505SWA for Cross-Section 13 details



<p>1. The position of the apparatus shown on this drawing is believed to be correct but the original landmarks may have been altered since the apparatus was installed.</p> <p>2. The exact position of the apparatus should be verified - use approved cable avoidance tools prior to excavation using suitable hand tools.</p> <p>3. It is essential that trial holes are carefully made avoiding the use of mechanical tools or picks until the exact location of all the cables have been determined.</p> <p>4. It must be assumed that there is a service cable into each property, lamp column and street sign, etc.</p> <p>5. All cables must be treated as being live unless proved otherwise by UK Power Networks.</p> <p>6. The information provided must be given to all people working near UK Power Networks plant and equipment. Do not use plans more than 3 months after the issue date for excavation purposes.</p> <p>7. Prepare be aware that electric cables (lines) belonging to other owners of licensed electricity distribution systems may be present and it is your responsibility to identify their location.</p>	<p>1. UK Power Networks does not warrant that the information provided to you is correct. You rely upon it at your own risk.</p> <p>2. UK Power Networks does not exclude or limit its liability if it causes the death of any persons or causes personal injury to a person.</p> <p>3. Subject to paragraph 2 UK Power Networks has no liability to you in contract, in tort (including negligence), for breach of statutory duty or otherwise for any loss, damage, cost, claims, demands, or expenses that you or any third party may suffer or incur as a result of using the information provided whether for physical damage to property or for any economic loss (including without limitation loss of profit, loss of opportunity, loss of savings, loss of goodwill, loss of business, loss of use) or any special or consequential loss or damage whatsoever provided to you on the basis of the terms of use set out in the covering letter that accompanies this plan. If you do not accept and/or do not understand the terms of use set out in the covering letter you must not use the plan and must return it to the sender of the letter.</p> <p>5. You are responsible for the security of the information provided to you. It must not be given, sold or made available upon payment of a fee to a third party.</p>	<p>IF IN DOUBT - ASK! PHONE 0800 05 5614 EMERGENCY - If you damage a cable or line Phone 0800 78 0626 (24/7) <b>UKFITV</b></p> 	 <p>ALWAYS LOOK UP BEFORE WORKING NEAR OVERHEADS Refer to HSE Guidance note GS6</p>
<p>Maps produced at 1:2500 scale are Descriptive which show LV main cables and LV distribution cables. Refer to the 1:500 records to determine the location of all known underground plant and equipment.</p>		<p>Maps produced at 1:2500 scale are Descriptive which show LV main cables and LV distribution cables. Refer to the 1:500 records to determine the location of all known underground plant and equipment.</p>	

# See Supplemental Diagram TG1505SWA for Cross-Section 14 details



<p>1. The position of the apparatus shown on this drawing is believed to be correct but the original landmarks may have been altered show the apparatus was installed.</p> <p>2. The exact position of the apparatus should be verified - use approved cable avoidance tools prior to excavation using suitable hand tools.</p> <p>3. It is essential that trial holes are carefully made avoiding the use of mechanical tools or picks until the exact location of all the cables have been determined.</p> <p>4. It must be assumed that there is a service cable into each property, lamp column and street sign, etc.</p> <p>5. All cables must be treated as being live unless proved otherwise by UK Power Networks.</p> <p>6. The information provided must be given to all people working near UK Power Networks plant and equipment. Do not use plans more than 3 months after the issue date for excavation purposes.</p> <p>7. Prepare be aware that electric cables (lines) belonging to other owners of licensed electricity distribution systems may be present and it is your responsibility to identify their location.</p>	<p>1. UK Power Networks does not warrant that the information provided to you is correct. You rely upon it at your own risk.</p> <p>2. UK Power Networks does not exclude or limit its liability if it causes the death of any persons or causes personal injury to a person.</p> <p>3. Subject to paragraph 2 UK Power Networks has no liability to you in contract, in tort (including negligence), for breach of statutory duty or otherwise for any loss, damage, cost, claims, demands, or expenses that you or any third party may suffer or incur as a result of using the information provided whether for physical damage to property or for any economic loss (including without limitation loss of profit, loss of opportunity, loss of savings, loss of goodwill, loss of business, loss of use) or any special or consequential loss or damage whatsoever provided to you on the basis of the terms of use set out in the covering letter that accompanies this plan. If you do not accept and/or do not understand the terms of use set out in the covering letter you must not use the plan and must return it to the sender of the letter.</p> <p>5. You are responsible for the security of the information provided to you. It must not be given, sold or made available upon payment of a fee to a third party.</p>	<p>IF IN DOUBT - ASK! PHONE 0800 05 5614 EMERGENCY - If you damage a cable or fire PHONE 0800 78 0626 (24hr) UTILITY</p>	 <p>ALWAYS LOOK UP BEFORE WORKING NEAR OVERHEADS Refer to HSE Guidance note GS6</p>
		<p>Maps produced at 1:2500 scale are DesSchematics which show LV main cables and LV distribution cables. Refer to the 1:500 records to determine the location of all known underground plant and equipment.</p>	





# See Supplemental Diagram TG1505SWA for Cross-Section 12 details

<p>1. The position of the apparatus shown on this drawing is believed to be correct but the original landmarks may have been altered since the apparatus was installed.</p> <p>2. The exact position of the apparatus should be verified - use approved cable avoidance tools prior to excavation using suitable hand tools.</p> <p>3. It is essential that trial holes are carefully made avoiding the use of mechanical tools or picks until the exact location of all the cables have been determined.</p> <p>4. It must be assumed that there is a service cable into each property, lamp column and street sign, etc.</p> <p>5. All cables must be treated as being live unless proved otherwise by UK Power Networks.</p> <p>6. The information provided must be given to all people working near UK Power Networks plant and equipment. Do not use plans more than 3 months after the issue date for excavation purposes.</p> <p>7. Prepare be aware that electric cables (lines) belonging to other owners of licensed electricity distribution systems may be present and it is your responsibility to identify their location.</p>	<p>1. UK Power Networks does not warrant that the information provided to you is correct. You rely upon it at your own risk.</p> <p>2. UK Power Networks does not exclude or limit its liability if it causes the death of any persons or causes personal injury to a person.</p> <p>3. Subject to paragraph 2 UK Power Networks has no liability to you in contract, in tort (including negligence), for breach of statutory duty or otherwise for any loss, damage, cost, claims, demands, or expenses that you or any third party may suffer or incur as a result of using the information provided whether for physical damage to property or for any economic loss (including without limitation loss of profit, loss of opportunity, loss of savings, loss of goodwill, loss of business, loss of use) or any special or consequential loss or damage to a person.</p> <p>4. This plan has been provided to you on the basis of the terms of use set out in the covering letter that accompanies this plan. If you do not accept and/or do not understand the terms of use set out in the covering letter you must not use the plan and must return it to the sender of the letter.</p> <p>5. You are responsible for the security of the information provided to you. It must not be given, sold or made available upon payment of a fee to a third party.</p>	<p>IF IN DOUBT - ASK! PHONE 0800 05 5614 EMERGENCY - If you damage a cable or line Phone 0800 78 0626 (24/7) <b>UKFITTY</b></p> 	 <p>ALWAYS LOOK UP BEFORE WORKING NEAR SWA Refer to HSE Guidance note GS6</p>
<p>Maps produced at 1:2500 scale are Descriptive which show LV main cables and LV distribution cables. Maps produced at 1:500 scale are Plan which show LV main cables and LV distribution cables. Refer to the 1:500 records to determine the location of all known underground plant and equipment.</p> <p>Reproduced by permission of Ordnance Survey on behalf of HMSO. © Crown copyright and database rights 2017. All rights reserved. Ordnance Survey Licence number: 100019626, 100019826 and 100019430. Data has been added to the Ordnance Survey base map; all proprietary rights in such additional data are and shall remain the exclusive property of © London Power Networks plc or Eastern Power Networks plc or South Eastern Power Networks plc each being a distribution licensee under section 6(1)(c) of the Electricity Act 1989 for the relevant distribution services area as that term is defined in such licensee's distribution licence. All rights in such data remain the property of the licensee.</p> <p>Plans generated by DigSAFE Pro™ software provided by tin.es@archbefore Ltd.</p>			



# See Supplemental Diagram TG1505SWA for Cross-Section 2001151 details

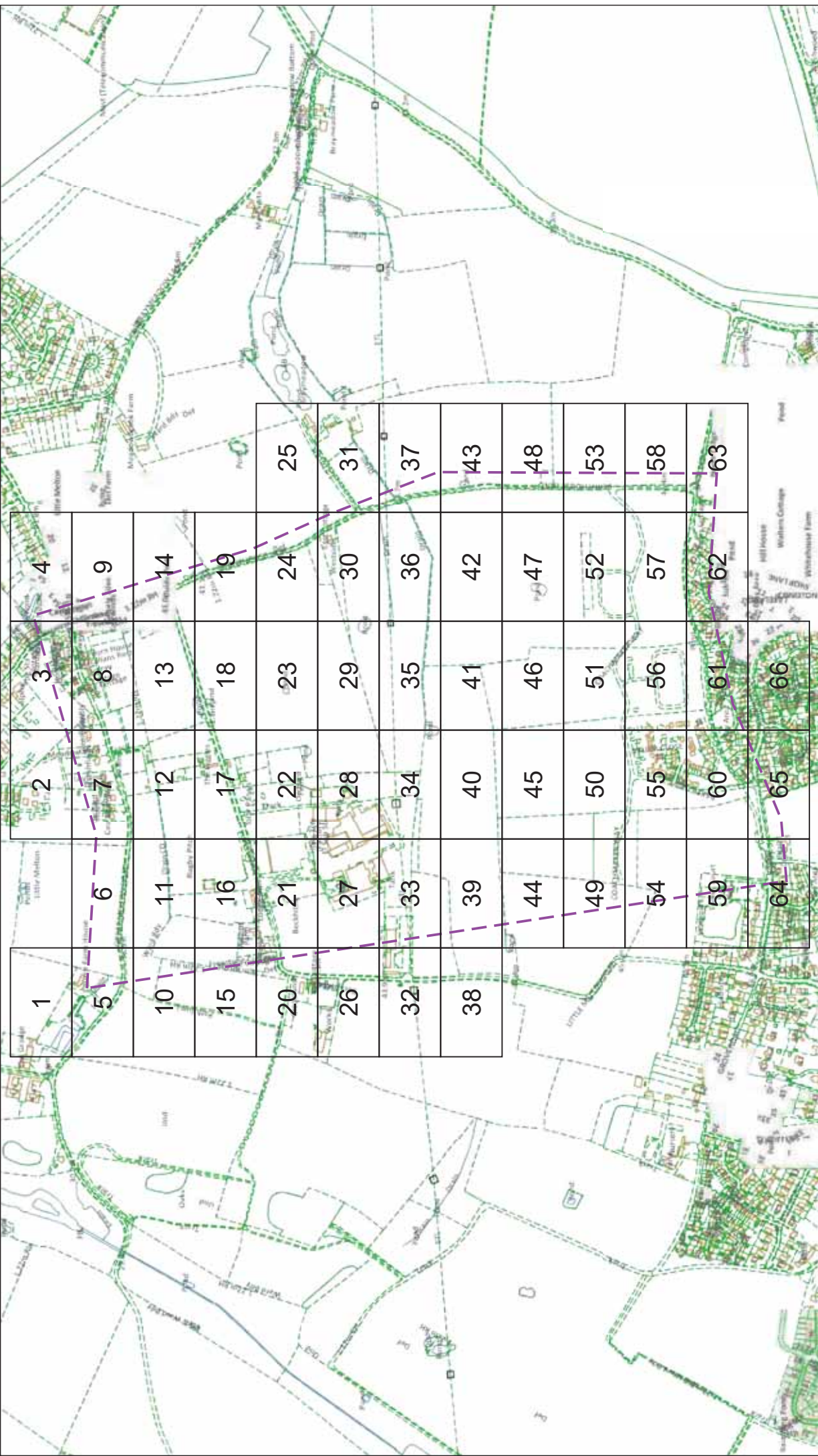
<p>1. The position of the apparatus shown on this drawing is believed to be correct but the original landmarks may have been altered since the apparatus was installed.</p> <p>2. The exact position of the apparatus should be verified - use approved cable avoidance tools prior to excavation using suitable hand tools.</p> <p>3. It is essential that trial holes are carefully made avoiding the use of mechanical tools or picks until the exact location of all the cables have been determined.</p> <p>4. It must be assumed that there is a service cable into each property, lamp column and street sign, etc.</p> <p>5. All cables must be treated as being live unless proved otherwise by UK Power Networks.</p> <p>6. The information provided must be given to all people working near UK Power Networks plant and equipment. Do not use plans more than 3 months after the issue date for excavation purposes.</p> <p>7. Prepare be aware that electric cables (lines) belonging to other owners of licensed electricity distribution systems may be present and it is your responsibility to identify their location.</p>	<p>1. UK Power Networks does not warrant that the information provided to you is correct. You rely upon it at your own risk.</p> <p>2. UK Power Networks does not exclude or limit its liability if it causes the death of any persons or causes personal injury to a person.</p> <p>3. Subject to paragraph 2 UK Power Networks has no liability to you in contract, in tort (including negligence), for breach of statutory duty or otherwise for any loss, damage, cost, claims, demands, or expenses that you or any third party may suffer or incur as a result of using the information provided whether for physical damage to property or for any economic loss (including without limitation loss of profit, loss of opportunity, loss of savings, loss of goodwill, loss of business, loss of use) or any special or consequential loss or damage whatsoever provided to you on the basis of the terms of use set out in the cover page of this plan. If you do not accept and/or do not understand the terms of use set out in the covering letter you must not use the plan and must return it to the sender of the letter.</p> <p>5. You are responsible for the security of the information provided to you. It must not be given, sold or made available upon payment of a fee to a third party.</p>	<p>IF IN DOUBT - ASK! PHONE 0800 05 5614 EMERGENCY - If you damage a cable or line Phone 0800 78 0626 (24hr) UKILITY</p> 	 <p>ALWAYS LOOK UP BEFORE WORKING NEAR OVERHEADS Refer to HSE Guidance note GS6</p>
<p>Maps produced at 1:2500 scale are GeoSchematics which show LV main cables and LV distribution cables. Refer to the 1:500 records to determine the location of all known underground plant and equipment.</p>		<p>Reproduced by permission of Ordnance Survey on behalf of HMSO. © Crown copyright and database rights 2017. All rights reserved. Ordnance Survey Licence number: 100019626, 100019826 and 100019430. Data has been added to the Ordnance Survey base map; all proprietary rights in such additional data are and shall remain the exclusive property of © London Power Networks plc or Eastern Power Networks plc or South Eastern Power Networks plc each being a distribution licensee under section 6(1)(c) of the Electricity Act 1989 for the relevant distribution services area as that term is defined in such licensee's distribution licence. All rights in such data remain the property of the licensee.</p> <p style="text-align: right;">Plans generated by DigSAFE Pro™ software provided by tin.esearchbeforeldig.</p>	

# See Supplemental Diagram TG1505SWA for Cross-Section 1 details

<p>1. The position of the apparatus shown on this drawing is believed to be correct but the original landmarks may have been altered since the apparatus was installed.</p> <p>2. The exact position of the apparatus should be verified - use approved cable avoidance tools prior to excavation using suitable hand tools.</p> <p>3. It is essential that trial holes are carefully made avoiding the use of mechanical tools or picks until the exact location of all the cables have been determined.</p> <p>4. It must be assumed that there is a service cable into each property, lamp column and street sign, etc.</p> <p>5. All cables must be treated as being live unless proved otherwise by UK Power Networks.</p> <p>6. The information provided must be given to all people working near UK Power Networks plant and equipment. Do not use plans more than 3 months after the issue date for excavation purposes.</p> <p>7. Prepare be aware that electric cables (lines) belonging to other owners of licensed electricity distribution systems may be present and it is your responsibility to identify their location.</p>	<p>1. UK Power Networks does not warrant that the information provided to you is correct. You rely upon it at your own risk.</p> <p>2. UK Power Networks does not exclude or limit its liability if it causes the death of any persons or causes personal injury to a person.</p> <p>3. Subject to paragraph 2 UK Power Networks has no liability to you in contract, in tort (including negligence), for breach of statutory duty or otherwise for any loss, damage, cost, claims, demands, or expenses that you or any third party may suffer or incur as a result of using the information provided whether for physical damage to property or for any economic loss (including without limitation loss of profit, loss of opportunity, loss of savings, loss of goodwill, loss of business, loss of use) or any special or consequential loss or damage whatsoever.</p> <p>4. This plan has been provided to you on the basis of the terms of use set out in the covering letter that accompanies this plan. If you do not accept and/or do not understand the terms of use set out in the covering letter you must not use the plan and must return it to the sender of the letter.</p> <p>5. You are responsible for the security of the information provided to you. It must not be given, sold or made available upon payment of a fee to a third party.</p>	<p>IF IN DOUBT - ASK! PHONE 0800 05 5614 EMERGENCY - If you damage a cable or line Phone 0800 78 0626 (24/7) <b>UKUTILITY</b></p> 	 <p>ALWAYS LOOK UP BEFORE WORKING NEAR OVERHEADS Refer to HSE Guidance note GS6</p>
<p>Maps produced at 1:2500 scale are Descriptive which show LV main cables and LV distribution cables. To determine the location of all known underground plant and equipment.</p>		<p>Maps produced at 1:2500 scale are Descriptive which show LV main cables and LV distribution cables. To determine the location of all known underground plant and equipment.</p>	

# See Supplemental Diagram TG1505SWA for Cross-Section 31 details

<p>1. The position of the apparatus shown on this drawing is believed to be correct but the original landmarks may have been altered since the apparatus was installed.</p> <p>2. The exact position of the apparatus should be verified - use approved cable avoidance tools prior to excavation using suitable hand tools.</p> <p>3. It is essential that trial holes are carefully made avoiding the use of mechanical tools or picks until the exact location of all the cables have been determined.</p> <p>4. It must be assumed that there is a service cable into each property, lamp column and street sign, etc.</p> <p>5. All cables must be treated as being live unless proved otherwise by UK Power Networks.</p> <p>6. The information provided must be given to all people working near UK Power Networks plant and equipment. Do not use plans more than 3 months after the issue date for excavation purposes.</p> <p>7. Prepare be aware that electric cables (lines) belonging to other owners of licensed electricity distribution systems may be present and it is your responsibility to identify their location.</p>	<p>1. UK Power Networks does not warrant that the information provided to you is correct. You rely upon it at your own risk.</p> <p>2. UK Power Networks does not exclude or limit its liability if it causes the death of any persons or causes personal injury to a person.</p> <p>3. Subject to paragraph 2 UK Power Networks has no liability to you in contract, in tort (including negligence), for breach of statutory duty or otherwise for any loss, damage, cost, claims, demands, or expenses that you or any third party may suffer or incur as a result of using the information provided whether for physical damage to property or for any economic loss (including without limitation loss of profit, loss of opportunity, loss of savings, loss of goodwill, loss of business, loss of use) or any special or consequential loss or damage whatsoever provided to you on the basis of the terms of use set out in the covering letter that accompanies this plan. If you do not accept and/or do not understand the terms of use set out in the covering letter you must not use the plan and must return it to the sender of the letter.</p> <p>5. You are responsible for the security of the information provided to you. It must not be given, sold or made available upon payment of a fee to a third party.</p>	<p>IF IN DOUBT - ASK! PHONE 0800 05 5614 EMERGENCY - If you damage a cable or line Phone 0800 78 0626 (24/7) UTILITY</p> 	 <p>ALWAYS LOOK UP BEFORE WORKING NEAR SWA Refer to HSE Guidance note GS6</p>
<p>Maps produced at 1:2500 scale are DesSchematics which show LV main cables and LV distribution cables. Refer to the 1:500 records to determine the location of all known underground plant and equipment.</p>		<p>Reproduced by permission of Ordnance Survey on behalf of HMSO. © Crown copyright and database rights 2017. All rights reserved. Ordnance Survey Licence number: 100019626, 100019826 and 100019430. Data has been added to the Ordnance Survey base map; all proprietary rights in such additional data are and shall remain the exclusive property of © London Power Networks plc or Eastern Power Networks plc or South Eastern Power Networks plc each being a distribution licensee under section 6(1)(c) of the Electricity Act 1989 for the relevant distribution services area as that term is defined in such licensee's distribution licence. All rights in such data remain the property of the licensee.</p> <p style="text-align: right;">Plans generated by DigSAFE Pro™ software provided by tin.es.sarchb@beforeudg.</p>	



**This plan must be used with the attached 'Symbols' document.**

Date Requested: 08/08/2018  
 Job Reference: 13460976  
 Site Location: 614413 305008

Requested by:  
 Mr Ryan Bruty  
 Your Scheme/Reference: 0088 - Hethersett

Scale: 1:6662 (When plotted at A3)

1. The position of the apparatus shown on this drawing is believed to be correct but the original landmarks may have been altered since the apparatus was installed.

2. The exact position of the apparatus should be verified - use approved cable avoidance tools prior to excavation using suitable hand tools.

3. It is essential that trial holes are carefully made avoiding the use of mechanical tools or picks until the exact location of all the cables have been determined.

4. It must be assumed that there is a service cable into each property, lamp column and street sign, etc.

5. All cables must be treated as being live unless proved otherwise by Power Networks.

6. Dig sites are marked on this plan using a red 'X' and are to be avoided unless you are working near UK Power Networks plant and equipment. Do not use plans more than 3 months after the issue date for excavation purposes.

7. Please be aware that electric cables/lines belonging to other owners of licensed electricity distribution systems may be present and it is your responsibility to identify their location.

**Dig Sites**    **Area:**     **Line:**

The quality and accuracy of any print will depend on your printer, your computer and its print settings. Measurements scaled from this plan may not match measurements between the same points on the ground.

1. UK Power Networks does not warrant that the information provided to you is correct. You rely upon it at your own risk.

2. UK Power Networks does not exclude or limit its liability if it causes the death of any persons or causes personal injury to a person, or otherwise for any loss, damage, cost, claims, demands, or expenses that you or any third party may suffer or incur as a result of using the information provided whether for physical damage to property or for any economic loss (including without limitation loss of profit, loss of opportunity, loss of savings, loss of goodwill, loss of business, loss of use or any special or consequential loss or damage whatsoever.

3. This plan has been provided to you on the basis of the terms of use set out in the covering letter that accompanies this plan. If you do not accept and/or do not understand the terms of use set out in the covering letter you must not use the plan and must return it to the person who provided it to you.

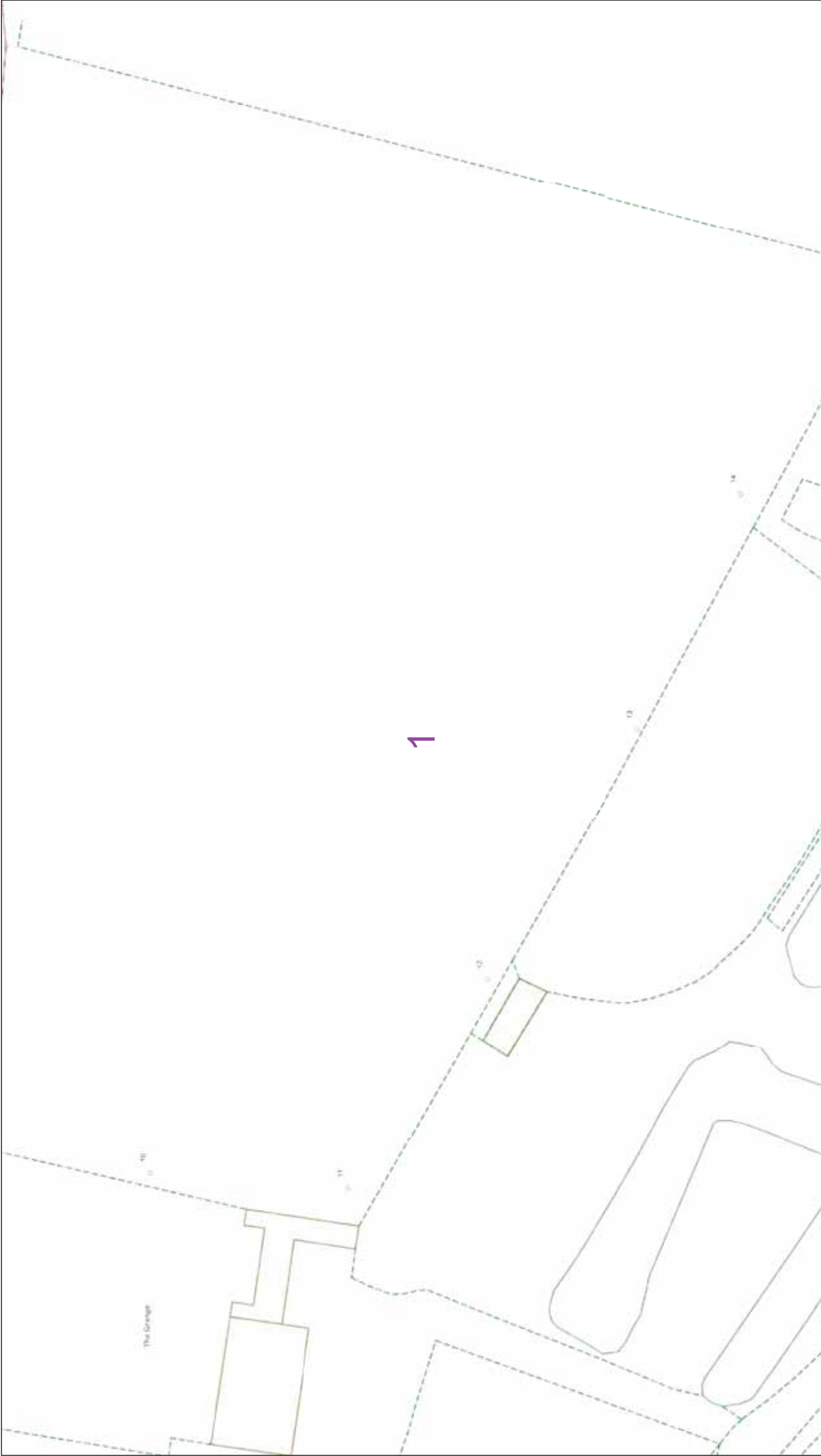
4. You are responsible for the security of the information provided to you. It must not be given, sold or made available upon payment of a fee to a third party.







IF IN DOUBT - ASK!  
 EMERGENCY - If you are in an emergency call the Gas Emergency Helpline on 0800 783 8838 (24hrs) URGENTLY

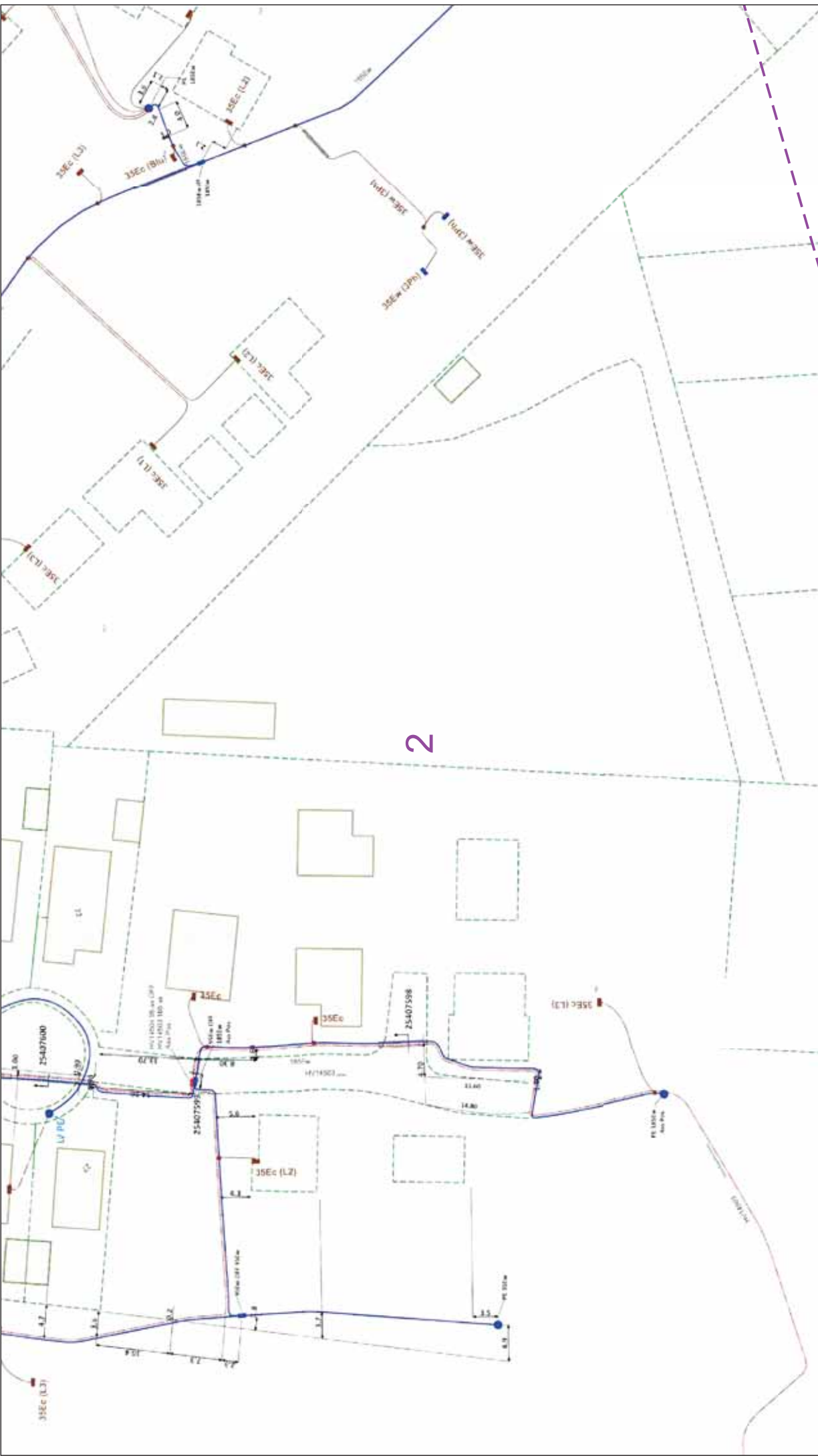
ALWAYS LOOK UP BEFORE YOU START WORK  
 Guidance note G56


Maps produced at 1:2500 scale are Geo-Schematics which show LV mains cables and overhead lines (in some cases all voltages). Prior to carrying out excavations you must check the records to determine the location of all Worm underground plant and equipment.

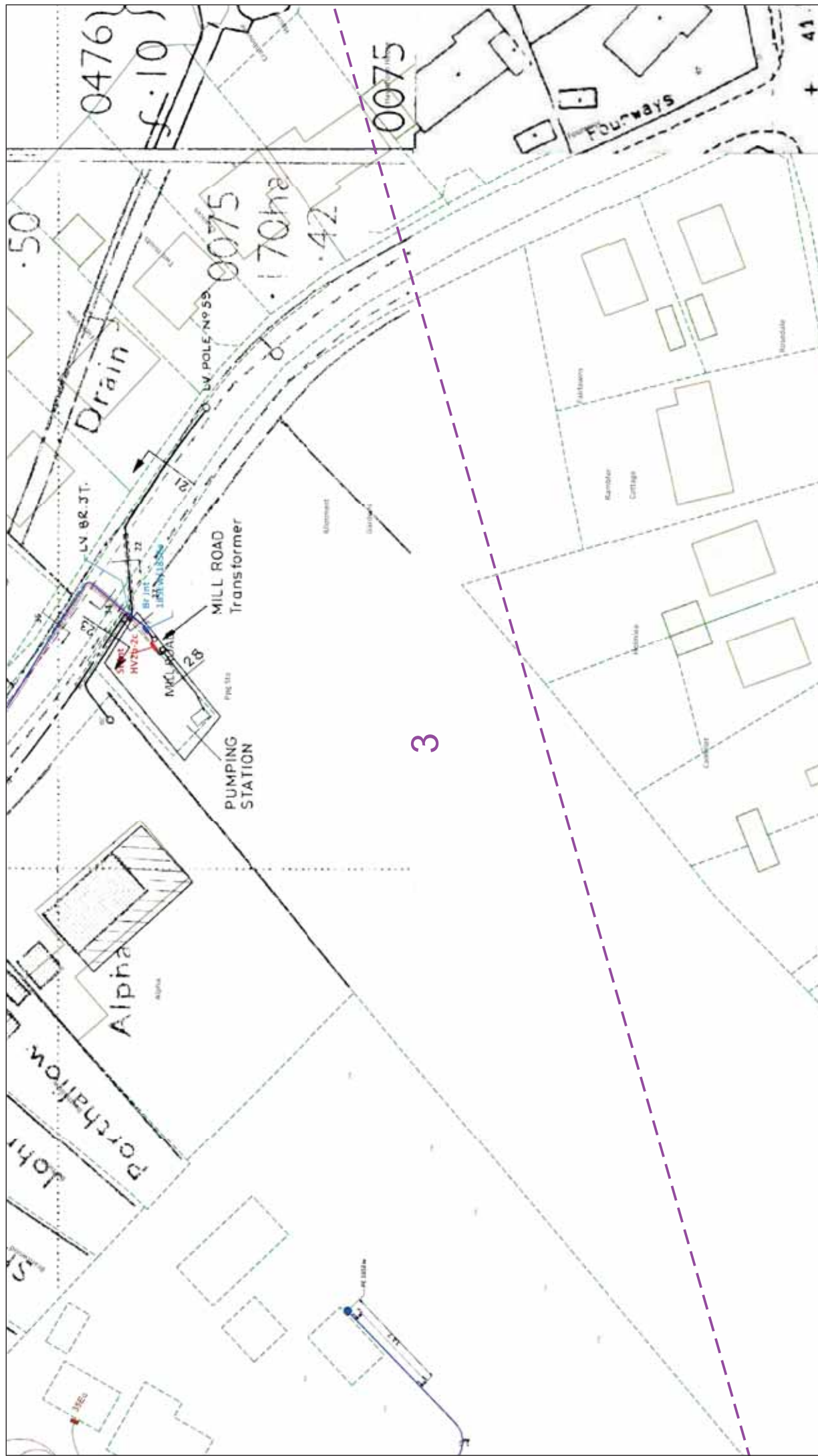
Reproduced by permission of Ordnance Survey on behalf of HMSO. © Crown copyright and database rights 2018. All rights reserved. Ordnance Survey Licence numbers 100019450, 100019826, 100019450. Data has been added to the Ordnance Survey base map; all proprietary rights in such additional data are and shall remain the exclusive property of © London Power Networks plc or Eastern Power Networks plc or South Eastern Power Networks plc each being a distribution licensee under section 6(1)(c) of the Electricity Act 1989 for the relevant distribution services area as that term is defined in such licensee's distribution licence. All rights in such data reserved.  
 Plans generated by DigSAFE Pro™ software provided by LinesearchbeforeUdig.



		<p>IF IN DOUBT - ASK! PHONE 0800 056 5866 EMERGENCY - If you are in danger call the Emergency Helpline (24hrs) URGENTLY Phone 0800 783 8838</p> <p>Maps produced at 1:2500 scale are Geo-Schematics which show LV mains cables and overhead lines (in some cases all voltages). Prior to carrying out excavations you must refer to the Geo-Schematics records to determine the location of all known underground plant and equipment.</p>
	<p>The quality and accuracy of any print will depend on your printer, your computer and its print settings. Measurements scaled from this plan may not match measurements between the same points on the ground.</p>	
<p><b>Dig Sites</b>  <b>Area:</b>  <b>Line:</b> </p>	<ol style="list-style-type: none"> <li>1. UK Power Networks does not warrant that the information provided to you is correct. You rely upon it at your own risk.</li> <li>2. UK Power Networks does not exclude or limit its liability if it causes the death of any persons or causes personal injury to a person, or otherwise for any loss, damage, cost, claims, demands, or expenses that you or any third party may suffer or incur as a result of using the information provided whether for physical damage to property or for any economic loss (including without limitation loss of profit, loss of opportunity, loss of savings, loss of goodwill, loss of business, loss of use) or any special or consequential loss or damage whatsoever.</li> <li>3. This plan has been provided to you on the basis of the terms of use set out in the covering letter that accompanies this plan. If you do not accept and/or do not understand the terms of use set out in the covering letter you must not use the plan and must return it to the person who provided it to you.</li> <li>4. You are responsible for the security of the information provided to you. It must not be given, sold or made available upon payment of a fee to a third party.</li> </ol>	
<p>This plan must be used with the attached 'Symbols' document.</p> <p>Date Requested: 08/09/2018 Job Reference: 13469376 Site Location: 614413 305008 Requested by: Mr Ryan Bruty Your Scheme/Reference: 0088 - Helmersett Scale: 1:500 (When plotted at A3)</p>	<p>1. The position of the apparatus shown on this drawing is believed to be correct but the original landmarks may have been altered since the apparatus was installed.</p> <p>2. The exact position of the apparatus should be verified - use approved cable avoidance tools prior to excavation using suitable hand tools.</p> <p>3. It is essential that trial holes are carefully made avoiding the use of mechanical tools or picks until the exact location of all the cables have been determined.</p> <p>4. It must be assumed that there is a service cable into each property, lamp column and street sign, etc.</p> <p>5. All cables must be treated as being live unless proved otherwise by UK Power Networks.</p> <p>6. Plans are valid for excavation work only and are not to be used for any other purpose.</p> <p>7. Please be aware that electric cables/lines belonging to other owners of licensed electricity distribution systems may be present and it is your responsibility to identify their location.</p>	



	<p>IF IN DOUBT - ASK! PHONE 0800 056 5866 EMERGENCY - If you require a site visit please call the Emergency Helpline (24hrs) URGENTLY</p> <p>ALWAYS LOOK UP BEFORE YOU START WORK Refer to the Guidance note G56</p> <p>Maps produced at 1:2500 scale are Geo-Schematics which show LV mains cables and overhead lines (in some cases all voltages). Prior to carrying out excavations you must refer to the Geo-Schematics records to determine the location of all known underground plant and equipment.</p>
<p>The quality and accuracy of any print will depend on your printer, your computer and its print settings. Measurements scaled from this plan may not match measurements between the same points on the ground.</p>	<p>1. UK Power Networks does not warrant that the information provided to you is correct. You rely upon it at your own risk.</p> <p>2. UK Power Networks does not exclude or limit its liability if it causes the death of any persons or causes personal injury to a person, or otherwise for any loss, damage, cost, claims, demands, or expenses that you or any third party may suffer or incur as a result of using the information provided whether for physical damage to property or for any economic loss (including without limitation loss of profit, loss of opportunity, loss of savings, loss of goodwill, loss of business, loss of use or any special or consequential loss or damage whatsoever).</p> <p>3. This plan has been provided to you on the basis of the terms of use set out in the covering letter that accompanies this plan. If you do not accept and/or do not understand the terms of use set out in the covering letter you must not use the plan and must return it to the person who provided it to you.</p> <p>4. You are responsible for the security of the information provided to you. It must not be given, sold or made available upon payment of a fee to a third party.</p>
<p>This plan must be used with the attached 'Symbols' document.</p> <p>Date Requested: 08/09/2018 Job Reference: 13469376 Site Location: 614413 305008 Requested by: Mr Ryan Brody Your Scheme/Reference: 0088 - Helmersett Scale: 1:500 (When plotted at A3)</p>	<p>1. The position of the apparatus shown on this drawing is believed to be correct but the original landmarks may have been altered since the apparatus was installed.</p> <p>2. The exact position of the apparatus should be verified - use approved cable avoidance tools prior to excavation using suitable hand tools.</p> <p>3. It is essential that trial holes are carefully made avoiding the use of mechanical tools or picks until the exact location of all the cables have been determined.</p> <p>4. It must be assumed that there is a service cable into each property, lamp, column and street sign, etc.</p> <p>5. All cables must be treated as being live unless proved otherwise by UK Power Networks.</p> <p>6. Plans are valid for a period of 3 months after the issue date for excavation purposes.</p> <p>7. Please be aware that electric cables/lines belonging to other owners of licensed electricity distribution systems may be present and it is your responsibility to identify their location.</p>



**UK Power Networks**

IF IN DOUBT - ASK!  
PHONE 0800 095 5866  
EMERGENCY - If you refer to this plan  
Phone 0800 783 8838  
(24hrs) URGENTLY

**ALWAYS LOOK UP BEFORE YOU START WORK**  
Refer to this plan  
Guidance note G56

Maps produced at 1:2000 scale are Geo-Schematics which show LV mains cables and overhead lines (in some cases all voltages). Prior to carrying out excavations you must refer to the Geo-Schematics records to determine the location of all known underground plant and equipment.

The quality and accuracy of any print will depend on your printer, your computer and its print settings. Measurements scaled from this plan may not match measurements between the same points on the ground.

1. UK Power Networks does not warrant that the information provided to you is correct. You rely upon it at your own risk.  
 2. UK Power Networks does not exclude or limit its liability if it causes the death of any persons or causes personal injury to a person, or otherwise for any loss, damage, cost, claims, demands, or expenses that you or any third party may suffer or incur as a result of using the information provided whether for physical damage to property or for any economic loss (including without limitation loss of profit, loss of opportunity, loss of savings, loss of business, loss of goodwill, loss of use of or any special or consequential loss or damage whatsoever.  
 4. This plan has been provided to you on the basis of the terms of use set out in the covering letter that accompanies this plan. If you do not accept and/or do not understand the terms of use set out in the covering letter you must not use the plan and must return it to the person who provided it to you.  
 5. You are responsible for the security of the information provided to you. It must not be given, sold or made available upon payment of a fee to a third party.

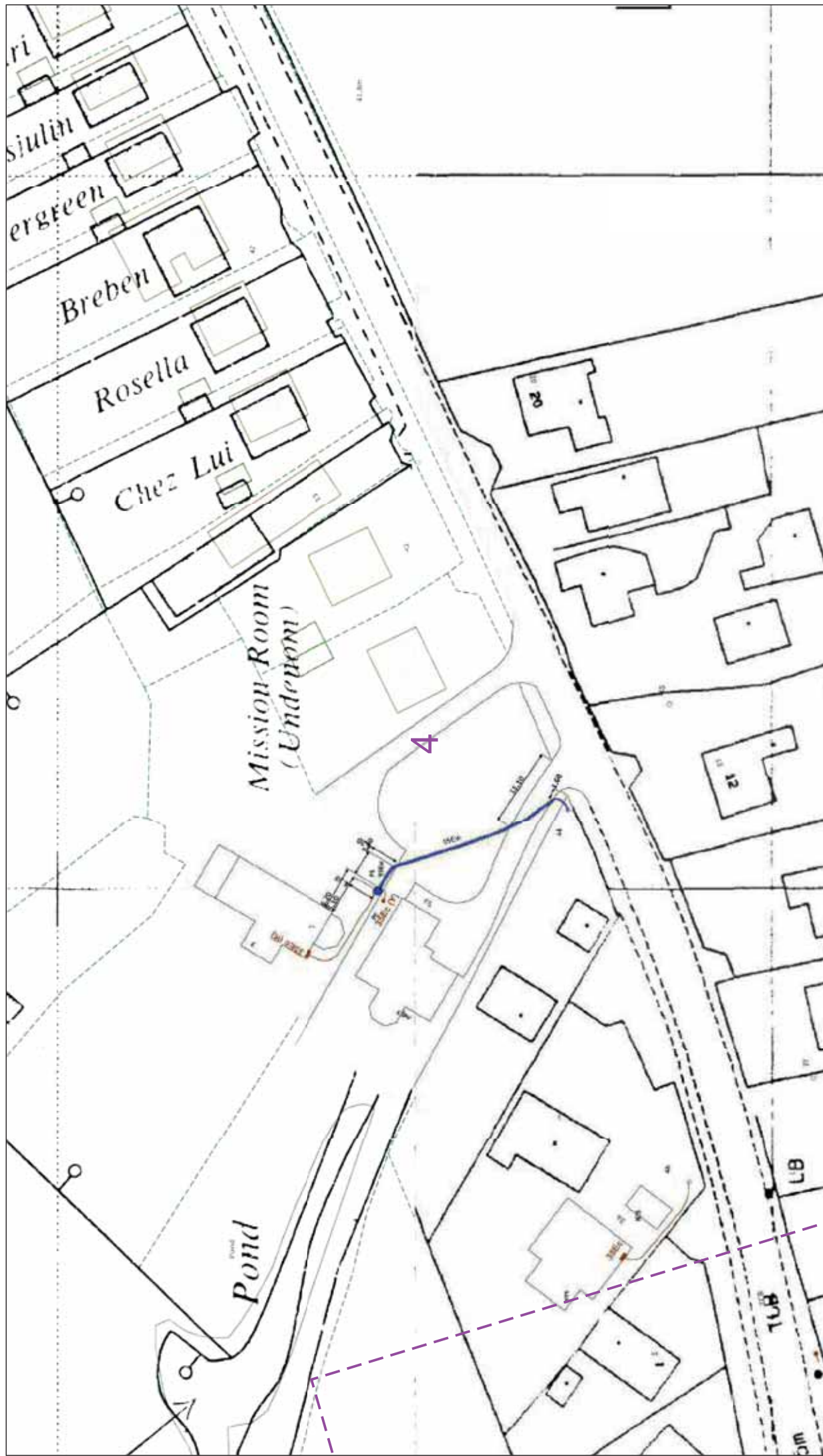
1. The position of the apparatus shown on this drawing is believed to be correct but the original landmarks may have been altered since the apparatus was installed.  
 2. The exact position of the apparatus should be verified - use approved cable avoidance tools prior to excavation using suitable hand tools.  
 3. It is essential that trial holes are carefully made avoiding the use of mechanical tools or picks until the exact location of all the cables have been determined.  
 4. It must be assumed that there is a service cable into each property, lamp, column and street sign, etc.  
 5. All cables must be treated as being live unless proved otherwise by UK Power Networks.  
 6. No work should be undertaken near UK Power Networks plant and equipment. Do not use plans more than 3 months after the issue date for excavation purposes.  
 7. Please be aware that electric cables/lines belonging to other owners of licensed electricity distribution systems may be present and it is your responsibility to identify their location.




This plan must be used with the attached 'Symbols' document.

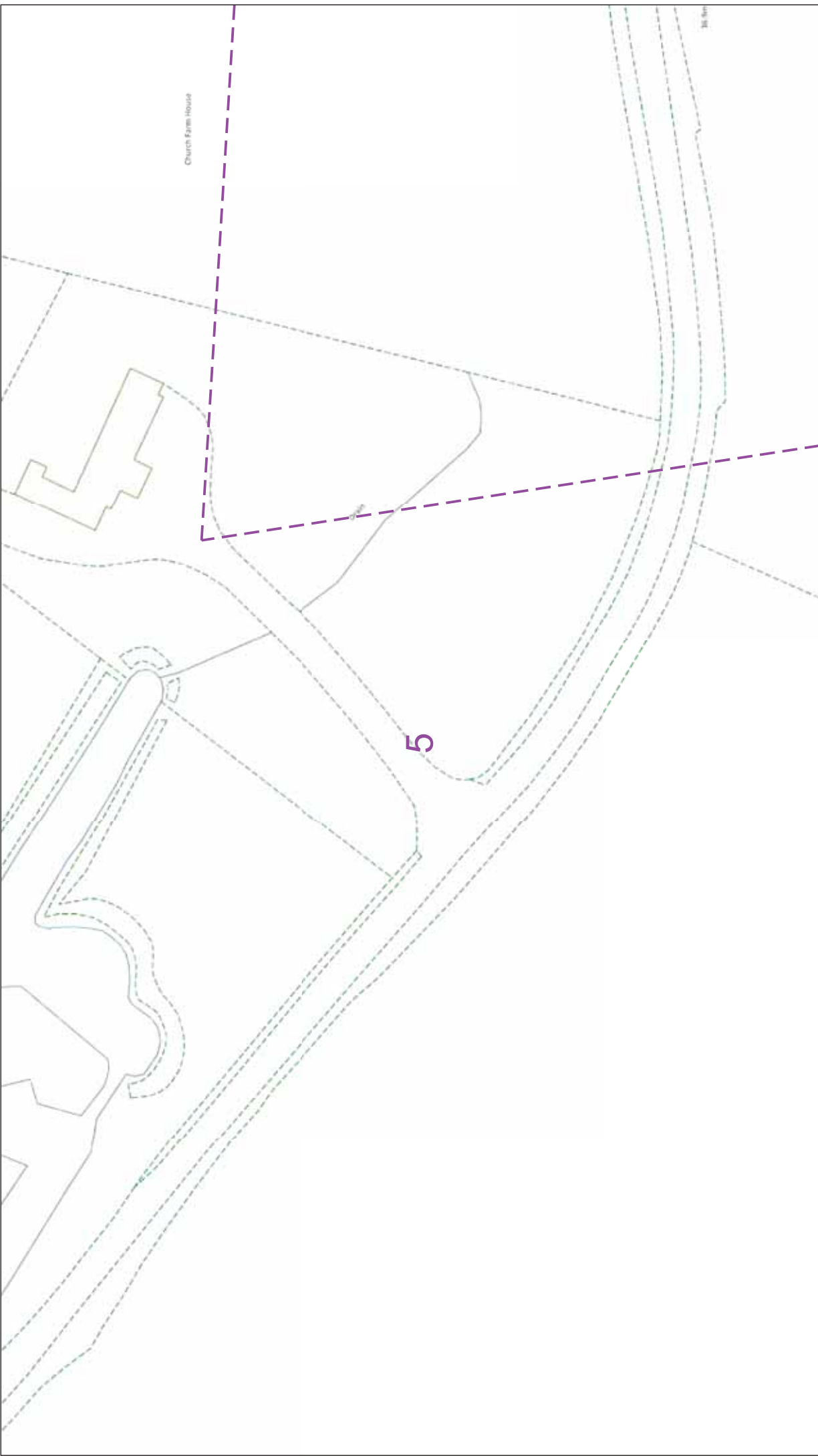
Date Requested: 08/08/2018  
 Job Reference: 13469376  
 Site Location: 614413 305008  
 Requested by:  
 Mr Ryan Brody  
 Your Scheme/Reference: 0088 - Helmersett  
 Scale: 1:500 (When plotted at A3)



Reproduced by permission of Ordnance Survey on behalf of HMSO. © Crown copyright and database rights 2018. All rights reserved. Ordnance Survey Licence numbers 100019626, 100019826 and 100019450. Data has been added to the Ordnance Survey base map; all proprietary rights in such additional data are and shall remain the exclusive property of © London Power Networks plc or Eastern Power Networks plc or South Eastern Power Networks plc each being a distribution licensee under section 6(1)(c) of the Electricity Act 1989 for the relevant distribution services area as that term is defined in such licensee's distribution licence. All rights in such data reserved.  
 Plans generated by DigSAFE Pro™ software provided by LinesearchbeforeUdig.










	
	<p>IF IN DOUBT - ASK! PHONE 0800 056 5866 EMERGENCY - If you are in danger, please call the Police (999) or Fire (999) (24hrs) URGENTLY</p>
<p>The quality and accuracy of any print will depend on your printer, your computer and its print settings. Measurements scaled from this plan may not match measurements between the same points on the ground.</p>	
<p>1. UK Power Networks does not warrant that the information provided to you is correct. You rely upon it at your own risk. 2. UK Power Networks does not exclude or limit its liability if it causes the death of any persons or causes personal injury to a person, or otherwise for any loss, damage, cost, claims, demands, or expenses that you or any third party may suffer or incur as a result of using the information provided whether for physical damage to property or for any economic loss (including without limitation loss of profit, loss of opportunity, loss of savings, loss of business, loss of goodwill, loss of use) or any special or consequential loss or damage whatsoever. 3. This plan has been provided to you on the basis of the terms of use set out in the covering letter that accompanies this plan. If you do not accept and/or do not understand the terms of use set out in the covering letter you must not use the plan and must return it to the person who provided it to you. 4. You are responsible for the security of the information provided to you. It must not be given, sold or made available upon payment of a fee to a third party.</p>	
<p>This plan must be used with the attached 'Symbols' document.</p> <p>Date Requested: 08/09/2018 Job Reference: 13469376 Site Location: 614413 305008 Requested by: Mr Ryan Brody Your Scheme/Reference: 0088 - Helthorset</p> <p>Scale: 1:500 (When plotted at A3)</p>	<p>Dig Sites Area: Line:</p> <p>1. The position of the apparatus shown on this drawing is believed to be correct but the original landmarks may have been altered since the apparatus was installed. 2. The exact position of the apparatus should be verified - use approved cable avoidance tools prior to excavation using suitable hand tools. 3. It is essential that trial holes are carefully made avoiding the use of mechanical tools or picks until the exact location of all the cables have been determined. 4. It must be assumed that there is a service cable into each property, lamp column and street sign, etc. 5. All cables must be treated as being live unless proved otherwise by UK Power Networks. 6. Digging near UK Power Networks plant and equipment. Do not use plans more than 3 months after the issue date for excavation purposes. 7. Please be aware that electric cables/lines belonging to other owners of licensed electricity distribution systems may be present and it is your responsibility to identify their location.</p>
<p>Reproduced by permission of Ordnance Survey on behalf of HMSO. © Crown copyright and database rights 2018. All rights reserved. Ordnance Survey Licence numbers 100019450, 100019826 and 100019450. Data has been added to the Ordnance Survey base map; all proprietary rights in such additional data are and shall remain the exclusive property of © London Power Networks plc or Eastern Power Networks plc or South Eastern Power Networks plc each being a distribution licensee under section 6(1)(c) of the Electricity Act 1989 for the relevant distribution services area as that term is defined in such licensee's distribution licence. All rights in such data reserved. Plans generated by DigSAFE Pro™ software provided by LinesearchbeforeUdig.</p>	




		<p><b>IF IN DOUBT - ASK!</b>  <b>EMERGENCY - If you are in danger</b>          Phone 0800 783 8838          (24hrs) URGENTLY</p>	<p><b>ALWAYS LOOK UP BEFORE YOU START WORK</b>          Refer to FIS          Guidance note G56</p>
<p>The quality and accuracy of any print will depend on your printer, your computer and its print settings. Measurements scaled from this plan may not match measurements between the same points on the ground.</p>		<p><b>Dig Sites</b>    <b>Area:</b>    <b>Line:</b></p>	<p>1. UK Power Networks does not warrant that the information provided to you is correct. You rely upon it at your own risk.          2. UK Power Networks does not exclude or limit its liability if it causes the death of any persons or causes personal injury to a person, or otherwise for any loss, damage, cost, claims, demands, or expenses that you or any third party may suffer or incur as a result of using the information provided whether for physical damage to property or for any economic loss (including without limitation loss of profit, loss of opportunity, loss of savings, loss of goodwill, loss of business, loss of use) or any special or consequential loss or damage whatsoever.          4. This plan has been provided to you on the basis of the terms of use set out in the covering letter that accompanies this plan. If you do not accept and/or do not understand the terms of use set out in the covering letter you must not use the plan and must return it to the person who provided it to you.          5. You are responsible for the security of the information provided to you. It must not be given, sold or made available upon payment of a fee to a third party.</p>
<p>0    25    50          metres</p>	<p>1. The position of the apparatus shown on this drawing is believed to be correct but the original landmarks may have been altered since the apparatus was installed.          2. The exact position of the apparatus should be verified - use approved cable avoidance tools prior to excavation using suitable hand tools.          3. It is essential that trial holes are carefully made avoiding the use of mechanical tools or picks until the exact location of all the cables have been determined.          4. It must be assumed that there is a service cable into each property, lamp column and street sign, etc.          5. All cables must be treated as being live unless proved otherwise by UK Power Networks.          6. No work should be undertaken within 3 metres of any working near UK Power Networks plant and equipment. Do not use plans more than 3 months after the issue date for excavation purposes.          7. Please be aware that electric cables/lines belonging to other owners of licensed electricity distribution systems may be present and it is your responsibility to identify their location.</p>	<p>This plan must be used with the attached 'Symbols' document.</p> <p>Date Requested: 08/09/2018          Job Reference: 13469376          Site Location: 614413 305008          Requested by:          Mr Ryan Brody          Your Scheme/Reference: 0088 - Helmersett</p> <p>Scale: 1:500 (When plotted at A3)</p>	<p>Reproduced by permission of Ordnance Survey on behalf of HMSO. © Crown copyright and database rights 2018. All rights reserved. Ordnance Survey Licence numbers 100019626, 100019826 and 100019450. Data has been added to the Ordnance Survey base map; all proprietary rights in such additional data are and shall remain the exclusive property of © London Power Networks plc or Eastern Power Networks plc or South Eastern Power Networks plc each being a distribution licensee under section 6(1)(c) of the Electricity Act 1989 for the relevant distribution services area as that term is defined in such licensee's distribution licence. All rights in such data reserved.          Plans generated by DigSAFE Pro™ software provided by LinesearchbeforeUdig.</p>




6

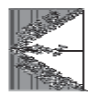
		<p>IF IN DOUBT - ASK! PHONE 0800 056 5866 or visit our website www.ukpowernetworks.co.uk Phone 0800 783 8838 (24hrs) URGENTLY</p>	<p>ALWAYS LOOK UP BEFORE YOU START WORK Refer to FIS Guidance note G56</p> <p>Maps produced at 1:2500 scale are Geo-Schematics which show LV mains cables and overhead lines (in some cases all voltages). Prior to carrying out excavations you must check the Geo-Schematics records to determine the location of all known underground plant and equipment.</p>
<p>The quality and accuracy of any print will depend on your printer, your computer and its print settings. Measurements scaled from this plan may not match measurements between the same points on the ground.</p>		<p>Dig Sites Area:  Line: </p>	<ol style="list-style-type: none"> <li>1. UK Power Networks does not warrant that the information provided to you is correct. You rely upon it at your own risk.</li> <li>2. UK Power Networks does not exclude or limit its liability if it causes the death of any persons or causes personal injury to a person, or otherwise for any loss, damage, cost, claims, demands, or expenses that you or any third party may suffer or incur as a result of using the information provided whether for physical damage to property or for any economic loss (including without limitation loss of profit, loss of opportunity, loss of savings, loss of goodwill, loss of business, loss of use) or any special or consequential loss or damage whatsoever.</li> <li>3. This plan has been provided to you on the basis of the terms of use set out in the covering letter that accompanies this plan. If you do not accept and/or do not understand the terms of use set out in the covering letter you must not use the plan and must return it to the person to whom it was provided.</li> <li>4. You are responsible for the security of the information provided to you. It must not be given, sold or made available upon payment of a fee to a third party.</li> </ol>
<p>0 25 50 Metres</p>	<p>This plan must be used with the attached 'Symbols' document.</p> <p>Date Requested: 08/09/2018 Job Reference: 13469376 Site Location: 614413 305008</p> <p>Requested by: Mr Ryan Bruty Your Scheme/Reference: 0088 - Helmersett</p> <p>Scale: 1:500 (When plotted at A3)</p>	<p>1. The position of the apparatus shown on this drawing is believed to be correct but the original landmarks may have been altered since the apparatus was installed.</p> <p>2. The exact position of the apparatus should be verified - use approved cable avoidance tools prior to excavation using suitable hand tools.</p> <p>3. It is essential that trial holes are carefully made avoiding the use of mechanical tools or picks until the exact location of all the cables have been determined.</p> <p>4. It must be assumed that there is a service cable into each property, lamp column and street sign, etc.</p> <p>5. All cables must be treated as being live unless proved otherwise by UK Power Networks.</p> <p>6. No work should be undertaken within 3 metres of any working near UK Power Networks plant and equipment. Do not use plans more than 3 months after the issue date for excavation purposes.</p> <p>7. Please be aware that electric cables/lines belonging to other owners of licensed electricity distribution systems may be present and it is your responsibility to identify their location.</p>	
<p>Reproduced by permission of Ordnance Survey on behalf of HMSO. © Crown copyright and database rights 2018. All rights reserved. Ordnance Survey Licence numbers 100019450, 100019826 and 100019450. Data has been added to the Ordnance Survey base map; all proprietary rights in such additional data are and shall remain the exclusive property of © London Power Networks plc or Eastern Power Networks plc or South Eastern Power Networks plc each being a distribution licensee under section 6(1)(c) of the Electricity Act 1989 for the relevant distribution services area as that term is defined in such licensee's distribution licence. All rights in such data reserved. Plans generated by DigSAFE Pro™ software provided by LinesearchbeforeUdig.</p>			





**UK Power Networks**





ALWAYS LOOK UP BEFORE YOU START WORK  
Refer to HSE  
Guidance note G56

**IF IN DOUBT - ASK!**  
PHONE 0800 056 5866  
EMERGENCY - If you need us please call the phone (0800 783 8838) (24hrs) URGENTLY

Maps produced at 1:2500 scale are Geo-Schematics which show LV mains cables and overhead lines. In some cases all voltages. Prior to carrying out excavations you must check the records to determine the location of all known underground plant and equipment.

The quality and accuracy of any print will depend on your printer, your computer and its print settings. Measurements scaled from this plan may not match measurements between the same points on the ground.

**Dig Sites Area:** [dashed line symbol] **Dig Sites Line:** [dashed line symbol]

1. UK Power Networks does not warrant that the information provided to you is correct. You rely upon it at your own risk.
2. UK Power Networks does not exclude or limit its liability if it causes the death of any persons or causes personal injury to a person, or otherwise for any loss, damage, cost, claims, demands, or expenses that you or any third party may suffer or incur as a result of using the information provided whether for physical damage to property or for any economic loss (including without limitation loss of profit, loss of opportunity, loss of savings, loss of business, loss of goodwill, loss of use of any special or consequential loss or damage whatsoever).
3. This plan has been provided to you on the basis of the terms of use set out in the covering letter that accompanies this plan. If you do not accept and/or do not understand the terms of use set out in the covering letter you must not use the plan and must return it to the person who provided it to you.
4. You are responsible for the security of the information provided to you. It must not be given, sold or made available upon payment of a fee to a third party.

1. The position of the apparatus shown on this drawing is believed to be correct but the original landmarks may have been altered since the apparatus was installed.

2. The exact position of the apparatus should be verified - use approved cable avoidance tools prior to excavation using suitable hand tools.

3. It is essential that trial holes are carefully made avoiding the use of mechanical tools or picks until the exact location of all the cables have been determined.

4. It must be assumed that there is a service cable into each property, lamp column and street sign, etc.

5. All cables must be treated as being live unless proved otherwise by Power Networks.

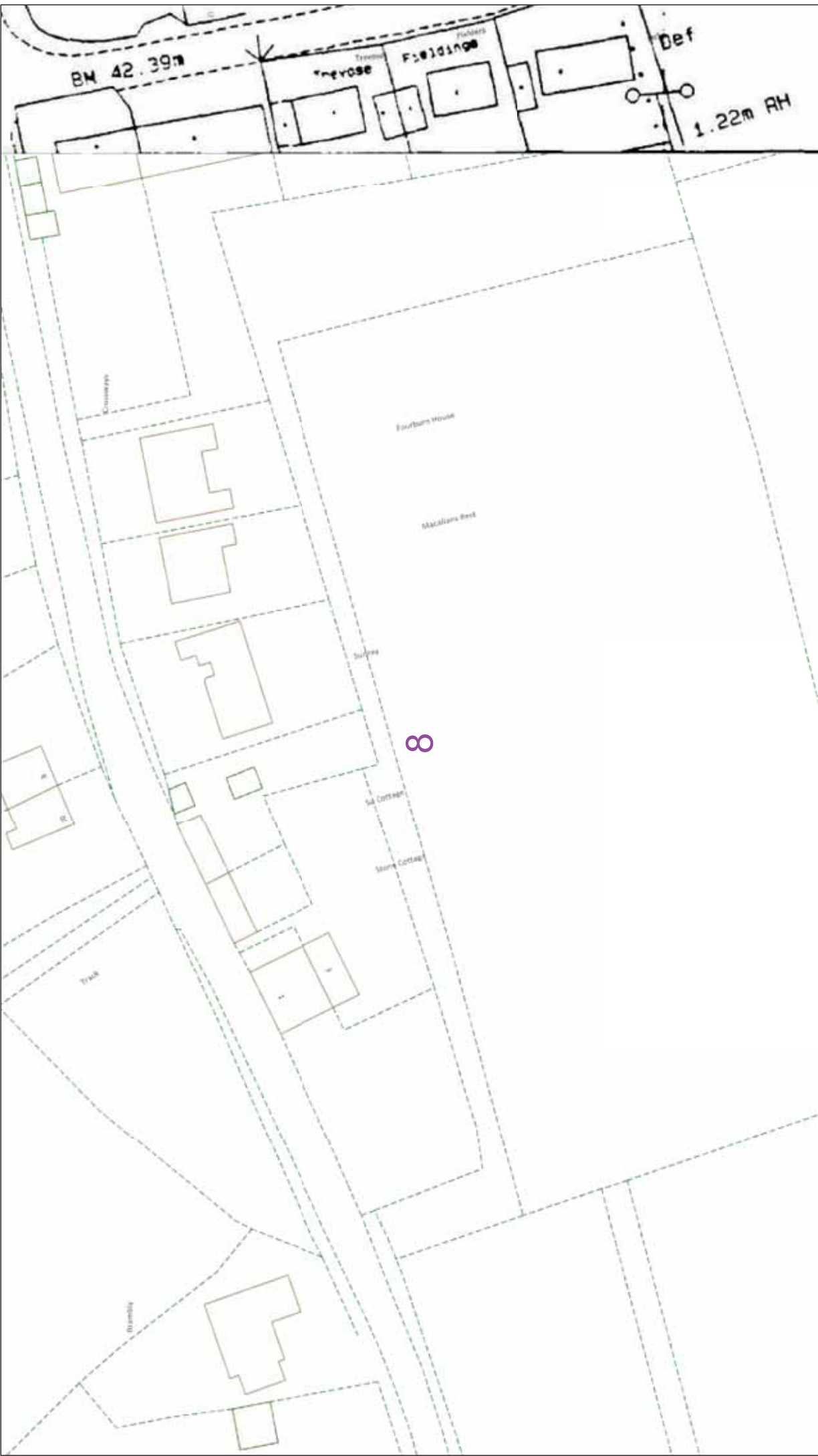
6. Digging near UK Power Networks plant and equipment. Do not use plans more than 3 months after the issue date for excavation purposes.

7. Please be aware that electric cables/lines belonging to other owners of licensed electricity distribution systems may be present and it is your responsibility to identify their location.

This plan must be used with the attached 'Symbols' document.

Date Requested: 08/08/2018  
Job Reference: 13460976  
Site Location: 614413 305008  
Requested by:  
Mr Ryan Bruty  
Your Scheme/Reference: 0088 - Helmersett  
Scale: 1:500 (When plotted at A3)

Reproduced by permission of Ordnance Survey on behalf of HMSO. © Crown copyright and database rights 2018. All rights reserved. Ordnance Survey Licence numbers 100019626, 100019826 and 100019450. Data has been added to the Ordnance Survey base map; all proprietary rights in such additional data are and shall remain the exclusive property of © London Power Networks plc or Eastern Power Networks plc each being a distribution licensee under section 6(1)(c) of the Electricity Act 1989 for the relevant distribution services area as that term is defined in such licensee's distribution licence. All rights in such data reserved.  
Plans generated by DigSAFE Pro™ software provided by LinesearchbeforeUdig.



**UK Power Networks**

IF IN DOUBT - ASK!  
PHONE 0800 056 5866  
EMERGENCY - If you  
are in danger please  
Phone 0800 783 8838  
(24hrs) URGENTLY

ALWAYS LOOK UP  
BEFORE  
YOU START WORK  
Refer to FIS  
Guidance note G56

Maps produced at 1:2000 scale are Geo-Schematics which show LV mains cables and overhead lines (in some cases all voltages). Prior to carrying out excavations you must refer to the Geo-Schematics records to determine the location of all known underground plant and equipment.

The quality and accuracy of any print will depend on your printer, your computer and its print settings. Measurements scaled from this plan may not match measurements between the same points on the ground.

1. UK Power Networks does not warrant that the information provided to you is correct. You rely upon it at your own risk.  
2. UK Power Networks does not exclude or limit its liability if it causes the death of any persons or causes personal injury to a person, or otherwise for any loss, damage, cost, claims, demands, or expenses that you or any third party may suffer or incur as a result of using the information provided whether for physical damage to property or for any economic loss (including without limitation loss of profit, loss of opportunity, loss of savings, loss of goodwill, loss of business, loss of use) or any special or consequential loss or damage whatsoever.  
3. This plan has been provided to you on the basis of the terms of use set out in the covering letter that accompanies this plan. If you do not accept and/or do not understand the terms of use set out in the covering letter you must not use the plan and must return it to the person to whom it was provided.  
4. You are responsible for the security of the information provided to you. It must not be given, sold or made available upon payment of a fee to a third party.

The position of the apparatus shown on this drawing is believed to be correct but the original landmarks may have been altered since the apparatus was installed.

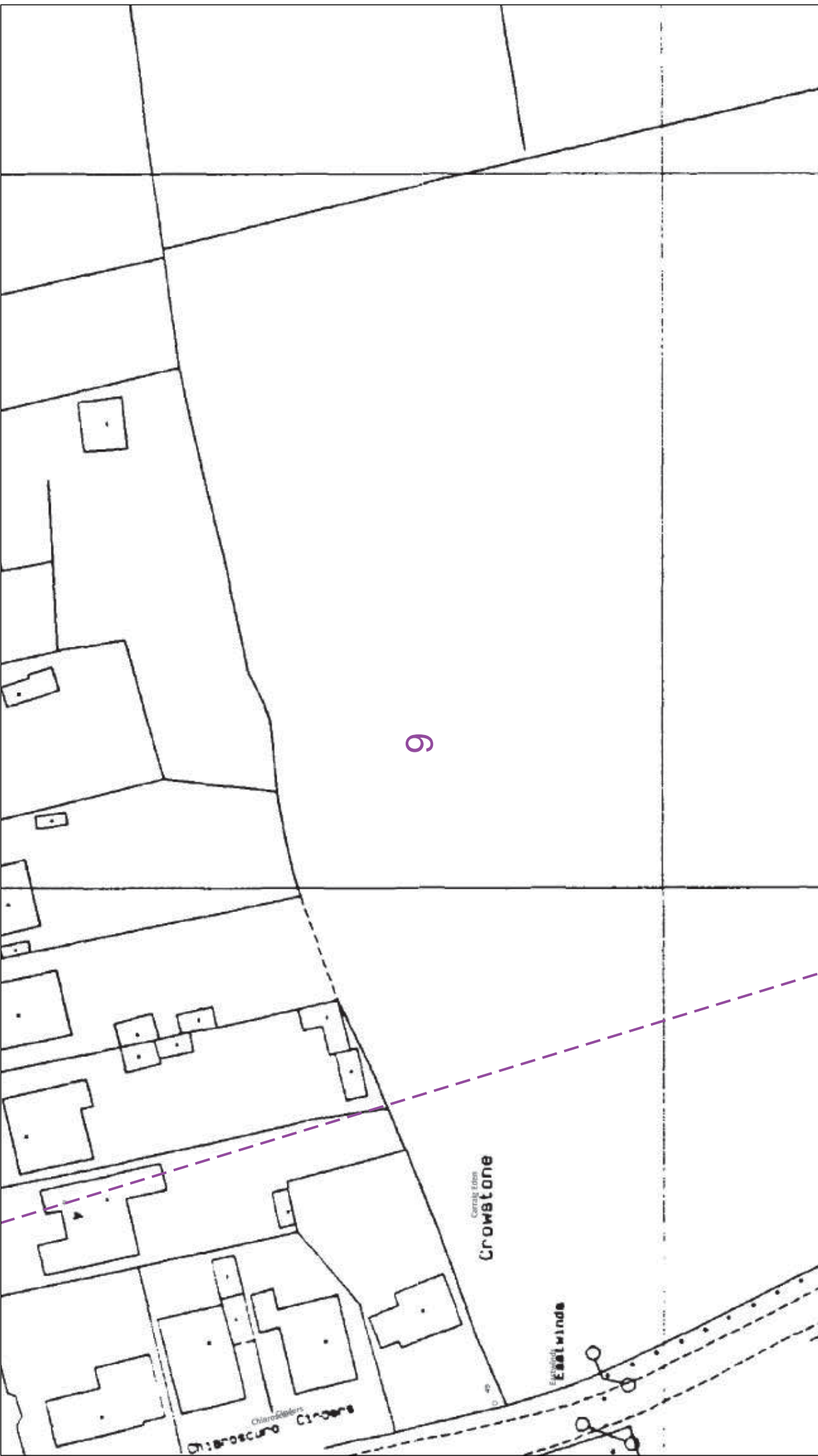
1. The position of the apparatus should be verified - use approved cable avoidance tools prior to excavation using suitable hand tools.  
2. It is essential that trial holes are carefully made avoiding the use of mechanical tools or picks until the exact location of all the cables have been determined.  
3. All cables must be treated as being live unless proved otherwise by UK Power Networks.  
4. All cables must be treated as being live unless proved otherwise by UK Power Networks.  
5. All cables must be treated as being live unless proved otherwise by UK Power Networks.  
6. All cables must be treated as being live unless proved otherwise by UK Power Networks.  
7. Please be aware that electric cables/lines belonging to other owners of licensed electricity distribution systems may be present and it is your responsibility to identify their location.

This plan must be used with the attached 'Symbols' document.




Date Requested: 08/08/2018  
Job Reference: 13469376  
Site Location: 614413 305008  
Requested by:  
Mr Ryan Brody  
Your Scheme/Reference: 0088 -  
Hellersett

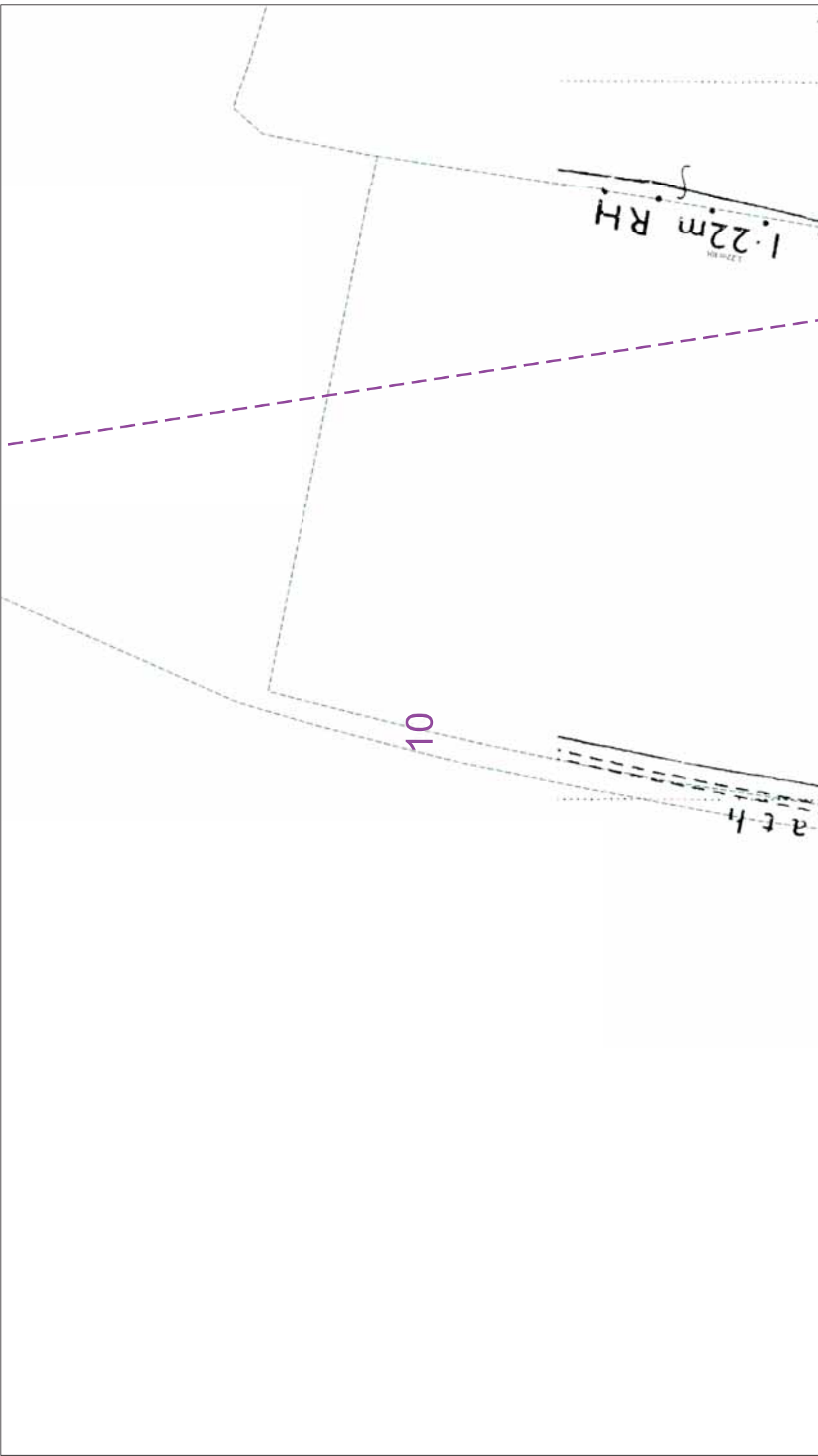
Scale: 1:500 (When plotted at A3)



Reproduced by permission of Ordnance Survey on behalf of HMSO. © Crown copyright and database rights 2018. All rights reserved. Ordnance Survey Licence numbers 100019450, 100019826 and 100019450. Data has been added to the Ordnance Survey base map; all proprietary rights in such additional data are and shall remain the exclusive property of © London Power Networks plc or Eastern Power Networks plc each being a distribution licensee under section 6(1)(c) of the Electricity Act 1989 for the relevant distribution services area as that term is defined in such licensee's distribution licence. All rights in such data reserved.  
Plans generated by DigSAFE Pro™ software provided by LinesearchbeforeUdig.

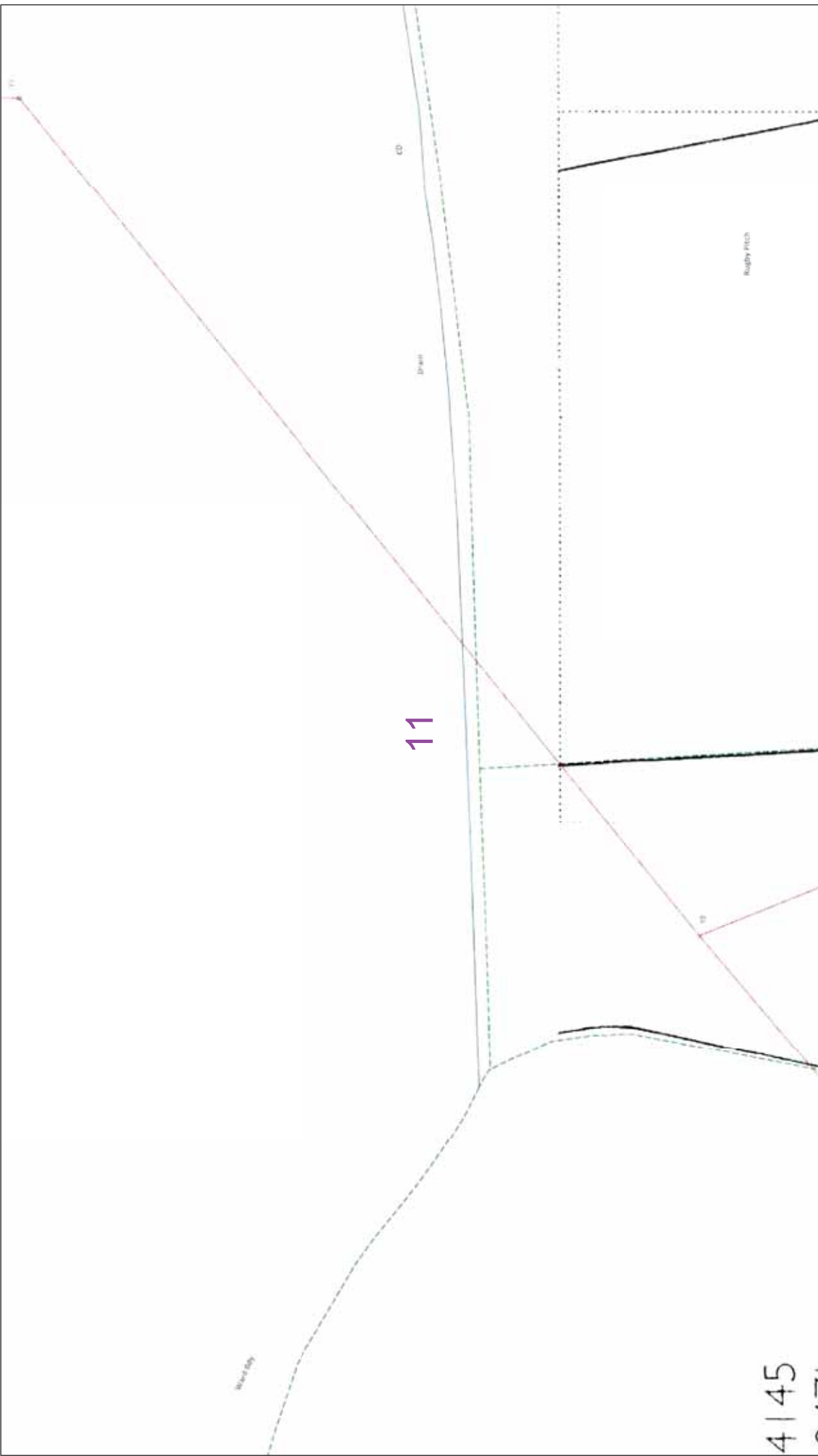






9

	 <p>ALWAYS LOOK UP BEFORE YOU START WORK Refer to FIS Guidance note G56</p>
	<p>IF IN DOUBT - ASK! PHONE 0800 056 5866 EMERGENCY - If you are in danger, please call the Emergency Helpline (24hrs) URGENTLY Phone 0800 783 8838</p>
<p>Maps produced at 1:2500 scale are Geo-Schematics which show LV mains cables and overhead lines (in some cases all voltages). Prior to carrying out excavations you must check the Geo-Schematics records to determine the location of all known underground plant and equipment.</p>	
<p>The quality and accuracy of any print will depend on your printer, your computer and its print settings. Measurements scaled from this plan may not match measurements between the same points on the ground.</p>	
<p>This plan must be used with the attached 'Symbols' document.</p> <p>Date Requested: 08/08/2018 Job Reference: 13469376 Site Location: 614413 305008 Requested by: Mr Ryan Brury Your Scheme/Reference: 0088 - Helthorset</p> <p>Scale: 1:500 (When plotted at A3)</p>	<p>Dig Sites Area: --- Line: ---</p> <p>1. The position of the apparatus shown on this drawing is believed to be correct but the original landmarks may have been altered since the apparatus was installed. 2. The exact position of the apparatus should be verified - use approved cable avoidance tools prior to excavation using suitable hand tools. 3. It is essential that trial holes are carefully made avoiding the use of mechanical tools or picks until the exact location of all the cables have been determined. 4. It must be assumed that there is a service cable into each property, lamp column and street sign, etc. 5. All cables must be treated as being live unless proved otherwise by Power Networks. 6. No work should be undertaken near UK Power Networks plant and equipment. Do not use plans more than 3 months after the issue date for excavation purposes. 7. Please be aware that electric cables/lines belonging to other owners of licensed electricity distribution systems may be present and it is your responsibility to identify their location.</p>
<p>Reproduced by permission of Ordnance Survey on behalf of HMSO. © Crown copyright and database rights 2018. All rights reserved. Ordnance Survey Licence numbers 100019450, 100019826 and 100019450. Data has been added to the Ordnance Survey base map; all proprietary rights in such additional data are and shall remain the exclusive property of © London Power Networks plc or Eastern Power Networks plc or South Eastern Power Networks plc each being a distribution licensee under section 6(1)(c) of the Electricity Act 1989 for the relevant distribution services area as that term is defined in such licensee's distribution licence. All rights in such data reserved. Plans generated by DigSAFE Pro™ software provided by LinesearchbeforeUdig.</p>	





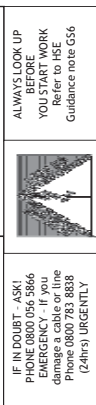
		<p>IF IN DOUBT - ASK! PHONE 0800 056 5866. If you are unsure please call the Helpline on 0800 783 8838 (24hrs) URGENTLY</p>	<p>ALWAYS LOOK UP BEFORE YOU START WORK. Refer to HSE Guidance note GS6</p>
<p>The quality and accuracy of any print will depend on your printer, your computer and its print settings. Measurements scaled from this plan may not match measurements between the same points on the ground.</p>		<p>1. UK Power Networks does not warrant that the information provided to you is correct. You rely upon it at your own risk.          2. UK Power Networks does not exclude or limit its liability if it causes the death of any persons or causes personal injury to a person, or otherwise for any loss, damage, cost, claims, demands, or expenses that you or any third party may suffer or incur as a result of using the information provided whether for physical damage to property or for any economic loss (including without limitation loss of profit, loss of opportunity, loss of savings, loss of goodwill, loss of business, loss of use or any special or consequential loss or damage whatsoever).          3. This plan has been provided to you on the basis of the terms of use set out in the covering letter that accompanies this plan. If you do not accept and/or do not understand the terms of use set out in the covering letter you must not use the plan and must return it to the person who provided it to you.          4. You are responsible for the security of the information provided to you. It must not be given, sold or made available upon payment of a fee to a third party.</p>	
<p>0 25 50 metres</p>	<p>Dig Sites</p>	<p>Area: --- -- Line: --- --</p>	<p>1. The position of the apparatus shown on this drawing is believed to be correct but the original landmarks may have been altered since the apparatus was installed.          2. The exact position of the apparatus should be verified - use approved cable avoidance tools prior to excavation using suitable hand tools.          3. It is essential that trial holes are carefully made avoiding the use of mechanical tools or picks until the exact location of all the cables have been determined.          4. It must be assumed that there is a service cable into each property, lamp column and street sign, etc.          5. All cables must be treated as being live unless proved otherwise by UK Power Networks.          6. All work must be completed within 3 months of the date of issue of the plan.          7. Please be aware that electric cables/lines belonging to other owners of licensed electricity distribution systems may be present and it is your responsibility to identify their location.</p>
<p>This plan must be used with the attached 'Symbols' document.</p> <p>Date Requested: 08/08/2018          Job Reference: 13469376          Site Location: 614413 305008          Requested by: Mr Ryan Bruty          Your Scheme/Reference: 0088 - Helmersett          Scale: 1:500 (When plotted at A3)</p> <p>Reproduced by permission of Ordnance Survey on behalf of HMSO. © Crown copyright and database rights 2018. All rights reserved. Ordnance Survey Licence numbers 100019450, 100019826 and 100019450. Data has been added to the Ordnance Survey base map; all proprietary rights in such additional data are and shall remain the exclusive property of © London Power Networks plc or Eastern Power Networks plc or South Eastern Power Networks plc each being a distribution licensee under section 6(1)(c) of the Electricity Act 1989 for the relevant distribution services area as that term is defined in such licensee's distribution licence. All rights in such data reserved.          Plans generated by DigSAFE Pro™ software provided by LinesearchbeforeUdig.</p>			

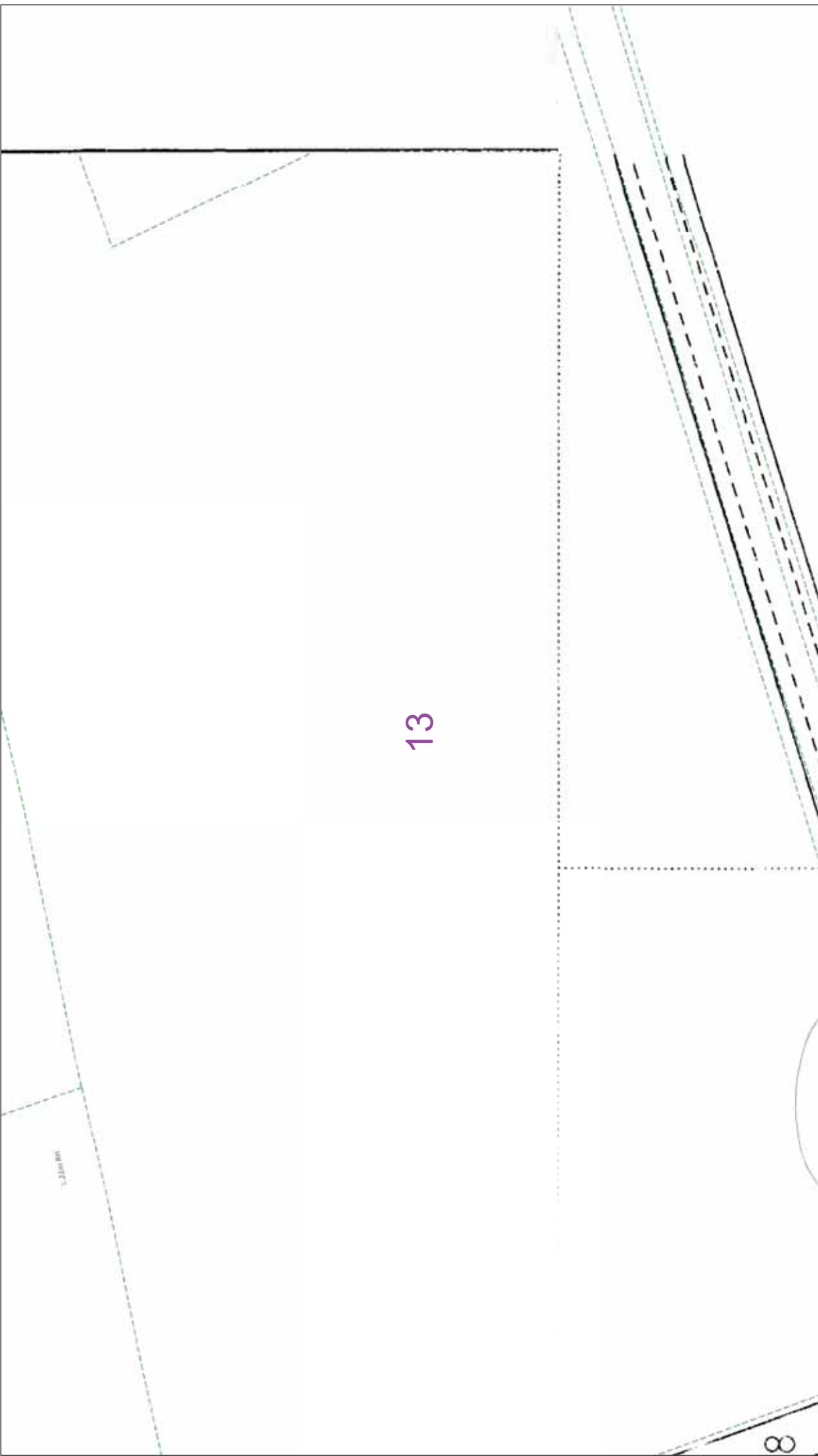


		<p><b>IF IN DOUBT - ASK!</b>  <b>PHONE 0800 056 5866</b>  <b>EMERGENCY - If you are in danger</b>  <b>Phone 0800 783 8838</b>  <b>(24hrs) URGENTLY</b></p>	<p><b>ALWAYS LOOK UP BEFORE YOU START WORK</b>  Refer to HSE Guidance note GS6</p>
<p>The quality and accuracy of any print will depend on your printer, your computer and its print settings. Measurements scaled from this plan may not match measurements between the same points on the ground.</p>		<p><b>Dig Sites</b>    <b>Area:</b>  <b>Line:</b> </p>	<ol style="list-style-type: none"> <li>1. UK Power Networks does not warrant that the information provided to you is correct. You rely upon it at your own risk.</li> <li>2. UK Power Networks does not exclude or limit its liability if it causes the death of any persons or causes personal injury to a person, or otherwise for any loss, damage, cost, claims, demands, or expenses that you or any third party may suffer or incur as a result of using the information provided whether for physical damage to property or for an economic loss (including without limitation loss of profit, loss of opportunity, loss of savings, loss of goodwill, loss of business, loss of use or any special or consequential loss or damage whatsoever).</li> <li>3. This plan has been provided to you on the basis of the terms of use set out in the covering letter that accompanies this plan. If you do not accept and/or do not understand the terms of use set out in the covering letter you must not use the plan and must return it to the person who provided it to you.</li> <li>4. You are responsible for the security of the information provided to you. It must not be given, sold or made available upon payment of a fee to a third party.</li> </ol>
<p>This plan must be used with the attached 'Symbols' document.</p> <p>Date Requested: 08/09/2018  Job Reference: 13469376  Site Location: 614413 305008  Requested by:  Mr Ryan Bruty  Your Scheme/Reference: 0088 - Helmersett</p> <p>Scale: 1:500 (When plotted at A3)</p>	<ol style="list-style-type: none"> <li>1. The position of the apparatus shown on this drawing is believed to be correct but the original landmarks may have been altered since the apparatus was installed.</li> <li>2. The exact position of the apparatus should be verified - use approved cable avoidance tools prior to excavation using suitable hand tools.</li> <li>3. It is essential that trial holes are carefully made avoiding the use of mechanical tools or picks until the exact location of all the cables have been determined.</li> <li>4. It must be assumed that there is a service cable into each property, lamp column and street sign, etc.</li> <li>5. All cables must be treated as being live unless proved otherwise by Power Networks.</li> <li>6. Plans are valid for use only for the site shown and for the work being undertaken near UK Power Networks plant and equipment. Do not use plans more than 3 months after the issue date for excavation purposes.</li> <li>7. Please be aware that electric cables/lines belonging to other owners of licensed electricity distribution systems may be present and it is your responsibility to identify their location.</li> </ol>	<p>Reproduced by permission of Ordnance Survey on behalf of HMSO. © Crown copyright and database rights 2018. All rights reserved. Ordnance Survey Licence numbers 100019450, 100019826 and 100019450. Data has been added to the Ordnance Survey base map; all proprietary rights in such additional data are and shall remain the exclusive property of © London Power Networks plc or Eastern Power Networks plc or South Eastern Power Networks plc each being a distribution licensee under section 6(1)(c) of the Electricity Act 1989 for the relevant distribution services area as that term is defined in such licensee's distribution licence. All rights in such data reserved.</p> <p>Plans generated by DigSAFE Pro™ software provided by LinesearchbeforeUdig.</p>	






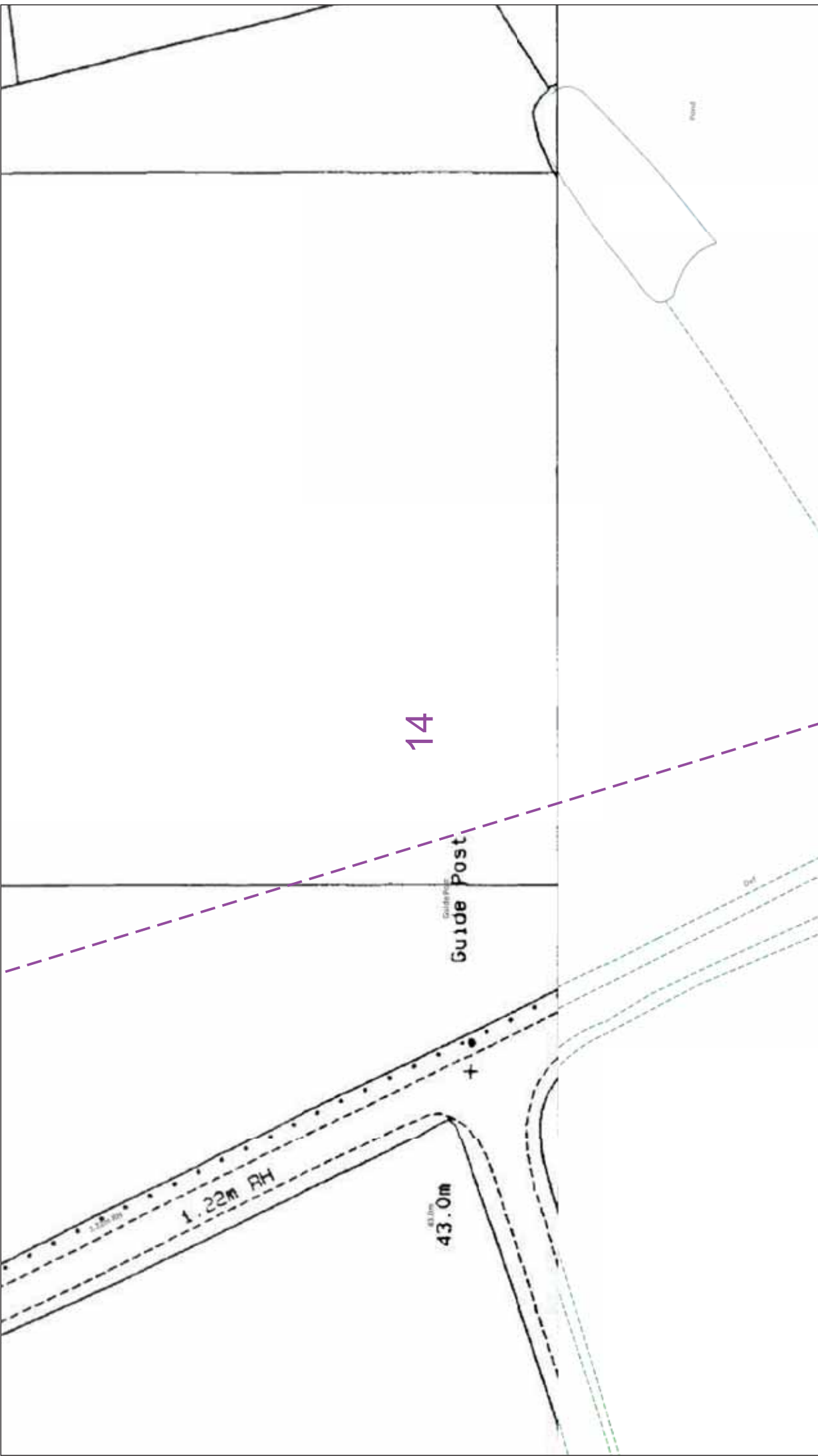




		 <p>ALWAYS LOOK UP BEFORE YOU START WORK. Refer to HSE Guidance note GS6</p>	<p>IF IN DOUBT - ASK! PHONE 0800 095 5866 or visit our website www.ukpowernetworks.co.uk Phone (0800) 783 8838 (24hrs) URGENTLY</p> <p>Maps produced at 1:2500 scale are Geo-Schematics which show LV mains cables and overhead lines (in some cases all voltages). Prior to carrying out excavations you must check the relevant records to determine the location of all known underground plant and equipment.</p>
<p>The quality and accuracy of any print will depend on your printer, your computer and its print settings. Measurements scaled from this plan may not match measurements between the same points on the ground.</p>			
<p>0 25 50 metres</p>	<p>Dig Sites Area: 1.34</p>	<p>Line: ---</p>	<p>1. UK Power Networks does not warrant that the information provided to you is correct. You rely upon it at your own risk.          2. UK Power Networks does not exclude or limit its liability if it causes the death of any persons or causes personal injury to a person, or otherwise for any loss, damage, cost, claims, demands, or expenses that you or any third party may suffer or incur as a result of using the information provided whether for physical damage to property or for any economic loss (including without limitation loss of profit, loss of opportunity, loss of savings, loss of goodwill, loss of business, loss of use) or any special or consequential loss or damage whatsoever.          3. This plan has been provided to you on the basis of the terms of use set out in the covering letter that accompanies this plan. If you do not accept and/or do not understand the terms of use set out in the covering letter you must not use the plan and must return it to the person to whom it was provided.          4. You are responsible for the security of the information provided to you. It must not be given, sold or made available upon payment of a fee to a third party.</p>
<p>This plan must be used with the attached 'Symbols' document.</p> <p>Date Requested: 08/09/2018          Job Reference: 13469376          Site Location: 614413 305008          Requested by:          Mr Ryan Bruty          Your Scheme/Reference: 0088 - Helmersett</p> <p>Scale: 1:500 (When plotted at A3)</p>	<p>1. The position of the apparatus shown on this drawing is believed to be correct but the original landmarks may have been altered since the apparatus was installed.          2. The exact position of the apparatus should be verified - use approved cable avoidance tools prior to excavation using suitable hand tools.          3. It is essential that trial holes are carefully made avoiding the use of mechanical tools or picks until the exact location of all the cables have been determined.          4. It must be assumed that there is a service cable into each property, lamp column and street sign, etc.          5. All cables must be treated as being live unless proved otherwise by UK Power Networks.          6. No work should be undertaken near UK Power Networks plant and equipment. Do not use plans more than 3 months after the issue date for excavation purposes.          7. Please be aware that electric cables/lines belonging to other owners of licensed electricity distribution systems may be present and it is your responsibility to identify their location.</p>	<p>Reproduced by permission of Ordnance Survey on behalf of HMSO. © Crown copyright and database rights 2018. All rights reserved. Ordnance Survey Licence numbers 100019626, 100019826 and 100019450. Data has been added to the Ordnance Survey base map; all proprietary rights in such additional data are and shall remain the exclusive property of © London Power Networks plc or Eastern Power Networks plc or South Eastern Power Networks plc each being a distribution licensee under section 6(1)(c) of the Electricity Act 1989 for the relevant distribution services area as that term is defined in such licensee's distribution licence. All rights in such data reserved.          Plans generated by DigSAFE Pro™ software provided by LinesearchbeforeUdig.</p>	

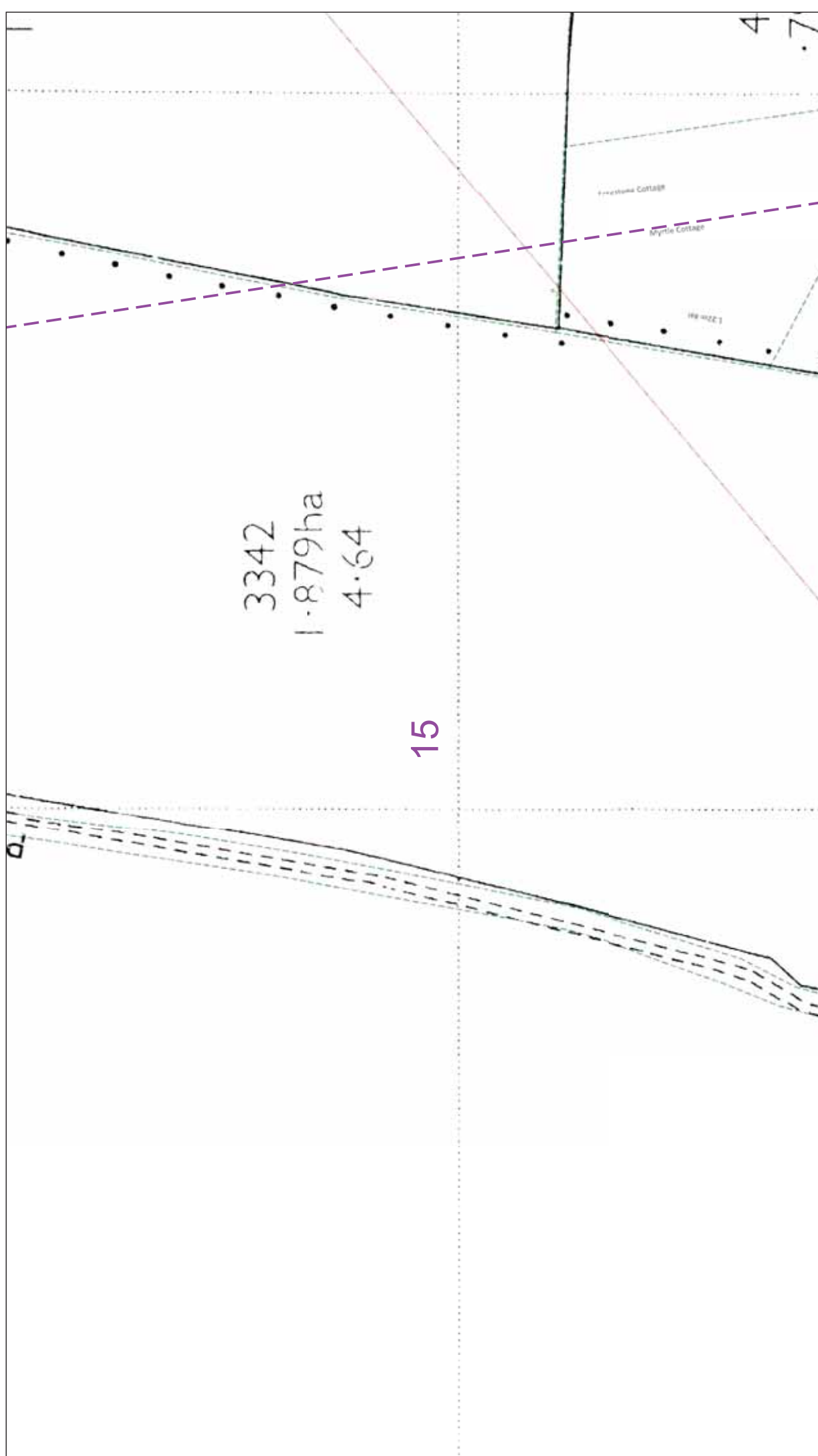






13

		<p><b>ALWAYS LOOK UP BEFORE YOU START WORK</b> Refer to HSE Guidance note GS6</p>
	<p><b>IF IN DOUBT - ASK! EMERGENCY - If you are in any doubt, please call the Emergency Helpline (24hrs) URGENTLY</b> PHONE 0800 056 5866 or Phone 0800 783 8838</p>	<p>Maps produced at 1:2500 scale are Geo-Schematics which show LV mains cables and overhead lines (in some cases all voltages). Prior to carrying out excavations you must refer to the Geo-Schematics records to determine the location of all known underground plant and equipment.</p>
<p>The quality and accuracy of any print will depend on your printer, your computer and its print settings. Measurements scaled from this plan may not match measurements between the same points on the ground.</p>		
<p>This plan must be used with the attached 'Symbols' document.</p> <p>Date Requested: 08/09/2018 Job Reference: 13460976 Site Location: 614413 305008 Requested by: Mr Ryan Bruty Your Scheme/Reference: 0088 - Helmersett Scale: 1:500 (When plotted at A3)</p>	<p><b>Dig Sites</b>    <b>Area:</b>    <b>Line:</b></p>	<p>1. UK Power Networks does not warrant that the information provided to you is correct. You rely upon it at your own risk. 2. UK Power Networks does not exclude or limit its liability if it causes the death of any persons or causes personal injury to a person, or otherwise for any loss, damage, cost, claims, demands, or expenses that you or any third party may suffer or incur as a result of using the information provided whether for physical damage to property or for any economic loss (including without limitation loss of profit, loss of opportunity, loss of savings, loss of goodwill, loss of business, loss of use) or any special or consequential loss or damage whatsoever. 3. This plan has been provided to you on the basis of the terms of use set out in the covering letter that accompanies this plan. If you do not accept and/or do not understand the terms of use set out in the covering letter you must not use the plan and must return it to the person who provided it to you. 4. You are responsible for the security of the information provided to you. It must not be given, sold or made available upon payment of a fee to a third party.</p>
<p>1. The position of the apparatus shown on this drawing is believed to be correct but the original landmarks may have been altered since the apparatus was installed. 2. The exact position of the apparatus should be verified - use approved cable avoidance tools prior to excavation using suitable hand tools. 3. It is essential that trial holes are carefully made avoiding the use of mechanical tools or picks until the exact location of all the cables have been determined. 4. It must be assumed that there is a service cable into each property, lamp column and street sign, etc. 5. All cables must be treated as being live unless proved otherwise by UK Power Networks. 6. All work must be carried out in accordance with the Working near UK Power Networks plant and equipment. Do not use plans more than 3 months after the issue date for excavation purposes. 7. Please be aware that electric cables/lines belonging to other owners of licensed electricity distribution systems may be present and it is your responsibility to identify their location.</p>		




		<p><b>IF IN DOUBT - ASK! EMERGENCY - If you are unsure call the Emergency Helpline (24hrs) URGENTLY</b></p> <p>PHONE 0800 096 5866          If you are unsure call the Emergency Helpline (24hrs) URGENTLY          Phone 0800 783 8838</p> <p>Maps produced at 1:2500 scale are Geo-Schematics which show LV mains cables and overhead lines (in some cases all voltages). Prior to carrying out excavations you must refer to the Geo-Schematics records to determine the location of all known underground plant and equipment.</p>
<p>The quality and accuracy of any print will depend on your printer, your computer and its print settings. Measurements scaled from this plan may not match measurements between the same points on the ground.</p>		
<p><b>Line:</b> - - - - - <b>Area:</b> - - - - - <b>Dig Sites:</b> - - - - -</p> <p>1. UK Power Networks does not warrant that the information provided to you is correct. You rely upon it at your own risk.          2. UK Power Networks does not exclude or limit its liability if it causes the death of any persons or causes personal injury to a person, or otherwise for any loss, damage, cost, claims, demands, or expenses that you or any third party may suffer or incur as a result of using the information provided whether for physical damage to property or for any economic loss (including without limitation loss of profit, loss of opportunity, loss of savings, loss of goodwill, loss of business, loss of use) or any special or consequential loss or damage whatsoever.          3. This plan has been provided to you on the basis of the terms of use set out in the covering letter that accompanies this plan. If you do not accept and/or do not understand the terms of use set out in the covering letter you must not use the plan and must return it to the person who provided it to you.          4. You are responsible for the security of the information provided to you. It must not be given, sold or made available upon payment of a fee to a third party.</p>		
<p>1. The position of the apparatus shown on this drawing is believed to be correct but the original landmarks may have been altered since the apparatus was installed.          2. The exact position of the apparatus should be verified - use approved cable avoidance tools prior to excavation using suitable hand tools.          3. It is essential that trial holes are carefully made avoiding the use of mechanical tools or picks until the exact location of all the cables have been determined.          4. It must be assumed that there is a service cable into each property, lamp column and street sign, etc.          5. All cables must be treated as being live unless proved otherwise by Power Networks.          6. Plans are valid for 3 months from the date of issue for excavation purposes.          7. Please be aware that electric cables/lines belonging to other owners of licensed electricity distribution systems may be present and it is your responsibility to identify their location.</p>		
<p>This plan must be used with the attached 'Symbols' document.</p> <p>Date Requested: 08/09/2018          Job Reference: 13460976          Site Location: 614413 305008          Requested by:          Mr Ryan Bruty          Your Scheme/Reference: 0088 - Helmersett</p> <p>Scale: 1:500 (When plotted at A3)</p>	<p>Reproduced by permission of Ordnance Survey on behalf of HMSO. © Crown copyright and database rights 2018. All rights reserved. Ordnance Survey Licence numbers 100019626, 100019826 and 100019450. Data has been added to the Ordnance Survey base map; all proprietary rights in such additional data are and shall remain the exclusive property of © London Power Networks plc or Eastern Power Networks plc or South Eastern Power Networks plc each being a distribution licensee under section 6(1)(c) of the Electricity Act 1989 for the relevant distribution services area as that term is defined in such licensee's distribution licence. All rights in such data reserved.</p> <p>Plans generated by DigSAFE Pro™ software provided by LinesearchbeforeUdig.</p>	<p>0 25 50 metres</p>





	<p><b>IF IN DOUBT - ASK!</b> PHONE 0800 096 5866 EMERGENCY - If you are in danger, call the Police (999) or Fire (999) or Ambulance (999) (24hrs) URGENTLY</p> <p><b>ALWAYS LOOK UP BEFORE YOU START WORK</b> Refer to FIS Guidance note G56</p> <p>Maps produced at 1:2500 scale are Geo-Schematics which show LV mains cables and overhead lines (in some cases all voltages). Prior to carrying out excavations you must check the Geo-Schematics records to determine the location of all known underground plant and equipment.</p>
<p>The quality and accuracy of any print will depend on your printer, your computer and its print settings. Measurements scaled from this plan may not match measurements between the same points on the ground.</p>	<p>1. UK Power Networks does not warrant that the information provided to you is correct. You rely upon it at your own risk. 2. UK Power Networks does not exclude or limit its liability if it causes the death of any persons or causes personal injury to a person, or otherwise for any loss, damage, cost, claims, demands, or expenses that you or any third party may suffer or incur as a result of using the information provided whether for physical damage to property or for any economic loss (including without limitation loss of profit, loss of opportunity, loss of savings, loss of goodwill, loss of business, loss of use or any special or consequential loss or damage whatsoever). 3. This plan has been provided to you on the basis of the terms of use set out in the covering letter that accompanies this plan. If you do not accept and/or do not understand the terms of use set out in the covering letter you must not use the plan and must return it to the person who provided it to you. 4. You are responsible for the security of the information provided to you. It must not be given, sold or made available upon payment of a fee to a third party.</p>
<p>This plan must be used with the attached 'Symbols' document.</p> <p>Date Requested: 08/09/2018 Job Reference: 13469376 Site Location: 614413 305008 Requested by: Mr Ryan Bruty Your Scheme/Reference: 0088 - Helmersett Scale: 1:500 (When plotted at A3)</p>	<p>1. The position of the apparatus shown on this drawing is believed to be correct but the original landmarks may have been altered since the apparatus was installed. 2. The exact position of the apparatus should be verified - use approved cable avoidance tools prior to excavation using suitable hand tools. 3. It is essential that trial holes are carefully made avoiding the use of mechanical tools or picks until the exact location of all the cables have been determined. 4. It must be assumed that there is a service cable into each property, lamp column and street sign, etc. 5. All cables must be treated as being live unless proved otherwise by UK Power Networks. 6. All excavations must be completed within 3 months of the date of issue of this plan for excavation purposes. 7. Please be aware that electric cables/lines belonging to other owners of licensed electricity distribution systems may be present and it is your responsibility to identify their location.</p> <p><b>Dig Sites</b>  <b>Area:</b>  <b>Line:</b> </p> <p>Reproduced by permission of Ordnance Survey on behalf of HMSO. © Crown copyright and database rights 2018. All rights reserved. Ordnance Survey Licence numbers 100019626, 100019826 and 100019450. Data has been added to the Ordnance Survey base map; all proprietary rights in such additional data are and shall remain the exclusive property of © London Power Networks plc or Eastern Power Networks plc or South Eastern Power Networks plc each being a distribution licensee under section 6(1)(c) of the Electricity Act 1989 for the relevant distribution services area as that term is defined in such licensee's distribution licence. All rights in such data reserved. Plans generated by DigSAFE Pro™ software provided by LinesearchbeforeUdig.</p>





**UK Power Networks**





**ALWAYS LOOK UP BEFORE YOU START WORK**  
Refer to FIS  
Guidance note G56

**IF IN DOUBT - ASK! EMERGENCY - If you are unsure call the Helpline (24hrs) URGENTLY**  
PHONE 0800 056 5866  
Text 0800 056 5866  
Phone 0800 783 8838 (24hrs) URGENTLY

Maps produced at 1:2500 scale are Geo-Schematics which show LV mains cables and overhead lines (in some cases all voltages). Prior to carrying out excavations you must refer to the Geo-Schematics records to determine the location of all known underground plant and equipment.

The quality and accuracy of any print will depend on your printer, your computer and its print settings. Measurements scaled from this plan may not match measurements between the same points on the ground.

1. UK Power Networks does not warrant that the information provided to you is correct. You rely upon it at your own risk.  
 2. UK Power Networks does not exclude or limit its liability if it causes the death of any persons or causes personal injury to a person, or otherwise for any loss, damage, cost, claims, demands, or expenses that you or any third party may suffer or incur as a result of using the information provided whether for physical damage to property or for any economic loss (including without limitation loss of profit, loss of opportunity, loss of savings, loss of goodwill, loss of business, loss of use) or any special or consequential loss or damage whatsoever.  
 4. This plan has been provided to you on the basis of the terms of use set out in the covering letter that accompanies this plan. If you do not accept and/or do not understand the terms of use set out in the covering letter you must not use the plan and must return it to the person who provided it to you.  
 5. You are responsible for the security of the information provided to you. It must not be given, sold or made available upon payment of a fee to a third party.

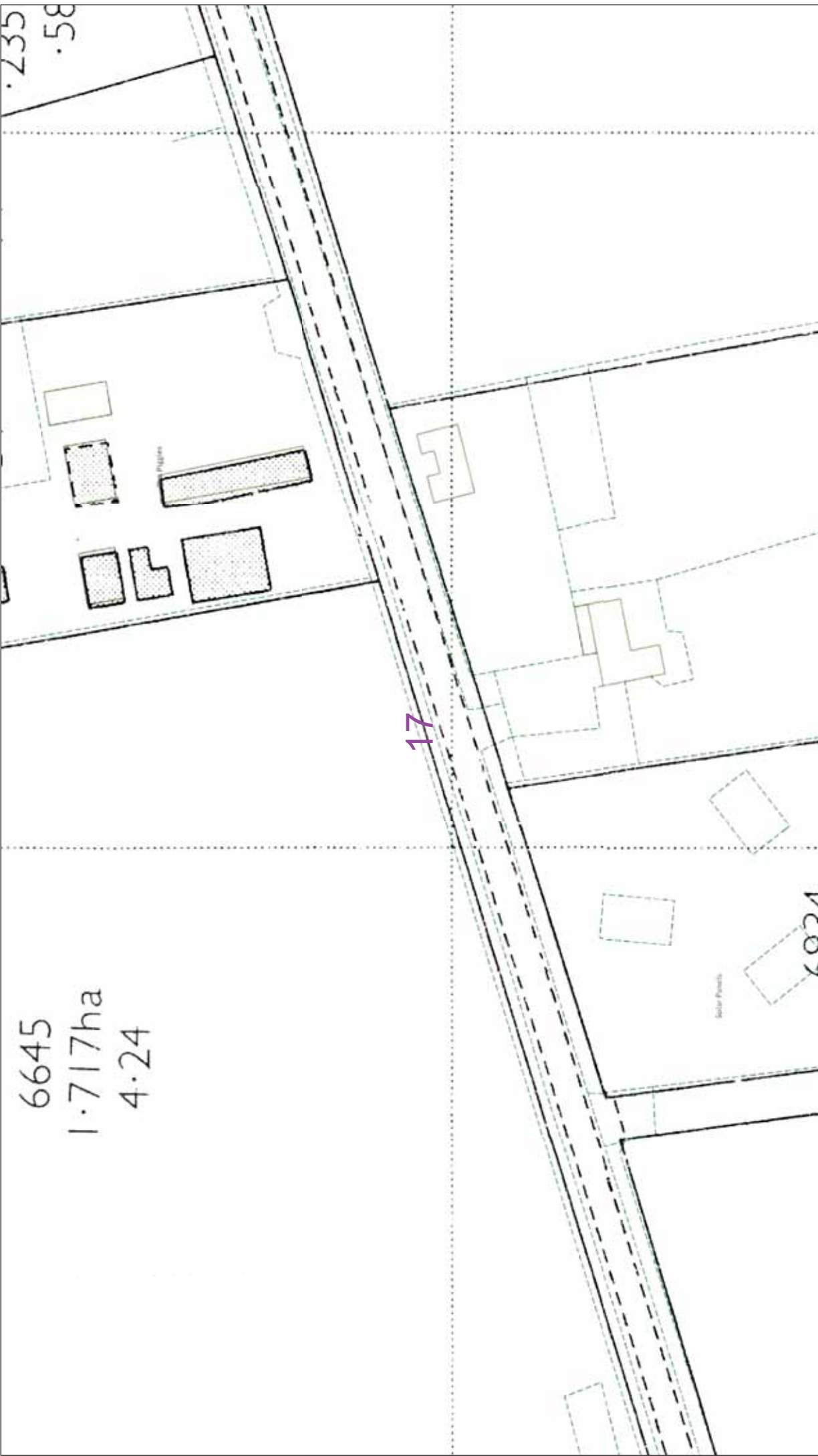
**Dig Sites** Area: **Line:**

1. The position of the apparatus shown on this drawing is believed to be correct but the original landmarks may have been altered since the apparatus was installed.  
 2. The exact position of the apparatus should be verified - use approved cable avoidance tools prior to excavation using suitable hand tools.  
 3. It is essential that trial holes are carefully made avoiding the use of mechanical tools or picks until the exact location of all the cables have been determined.  
 4. It must be assumed that there is a service cable into each property, lamp column and street sign, etc.  
 5. All cables must be treated as being live unless proved otherwise by UK Power Networks.  
 6. Plans are valid for 3 months from the date of issue for excavation purposes.  
 7. Please be aware that electric cables/lines belonging to other owners of licensed electricity distribution systems may be present and it is your responsibility to identify their location.

This plan must be used with the attached 'Symbols' document.

Date Requested: 08/09/2018  
 Job Reference: 13469376  
 Site Location: 614413 305008  
 Requested by:  
 Mr Ryan Bruty  
 Your Scheme/Reference: 0088 - Helmersett  
 Scale: 1:500 (When plotted at A3)




Reproduced by permission of Ordnance Survey on behalf of HMSO. © Crown copyright and database rights 2018. All rights reserved. Ordnance Survey Licence numbers 100019450, 100019826 and 100019450. Data has been added to the Ordnance Survey base map; all proprietary rights in such additional data are and shall remain the exclusive property of © London Power Networks plc or Eastern Power Networks plc or South Eastern Power Networks plc each being a distribution licensee under section 6(1)(c) of the Electricity Act 1989 for the relevant distribution services area as that term is defined in such licensee's distribution licence. All rights in such data reserved.  
 Plans generated by DigSAFE Pro™ software provided by LinesearchbeforeUdig.

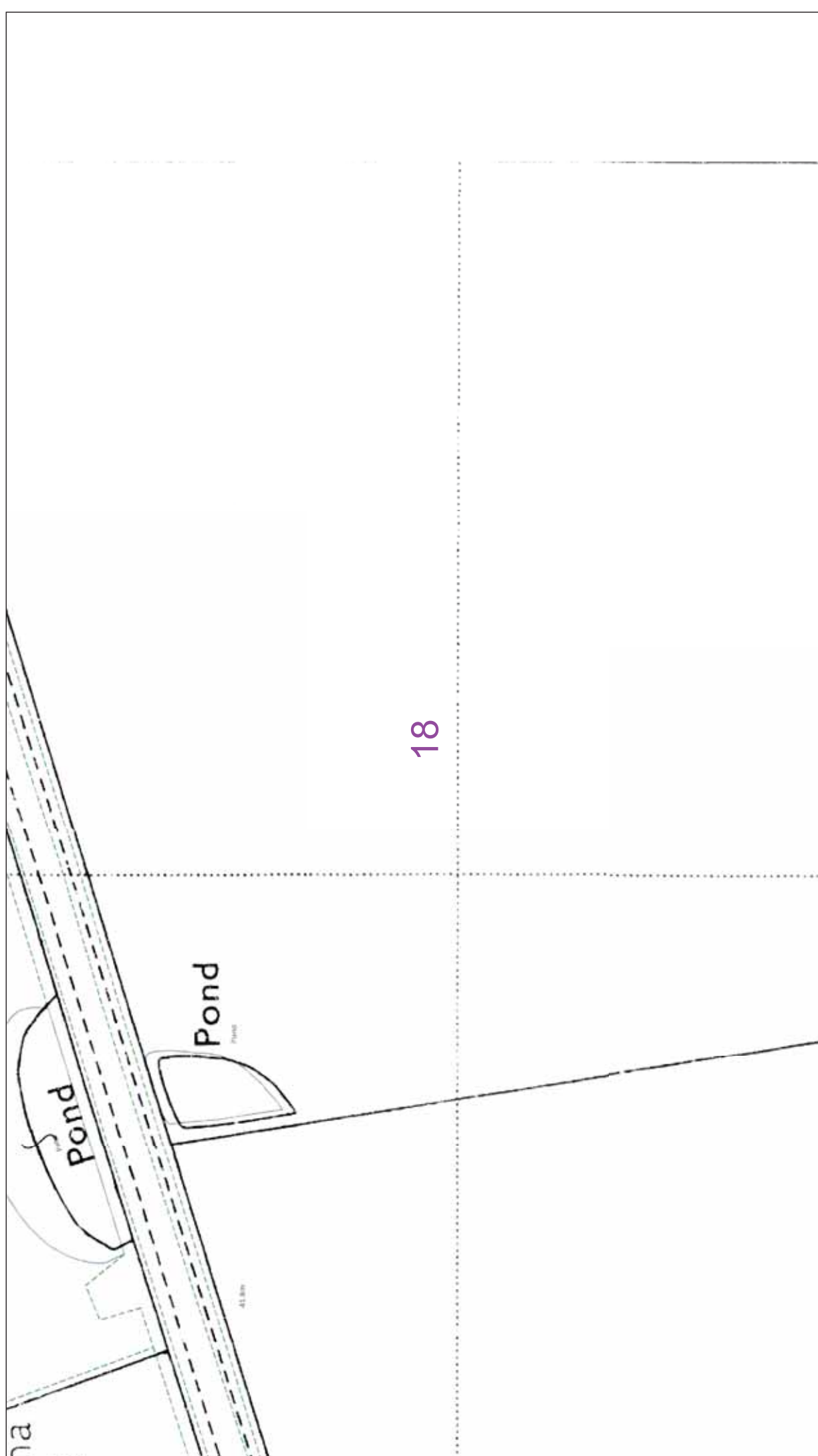


6645  
1.717ha  
4.24







.735  
.58

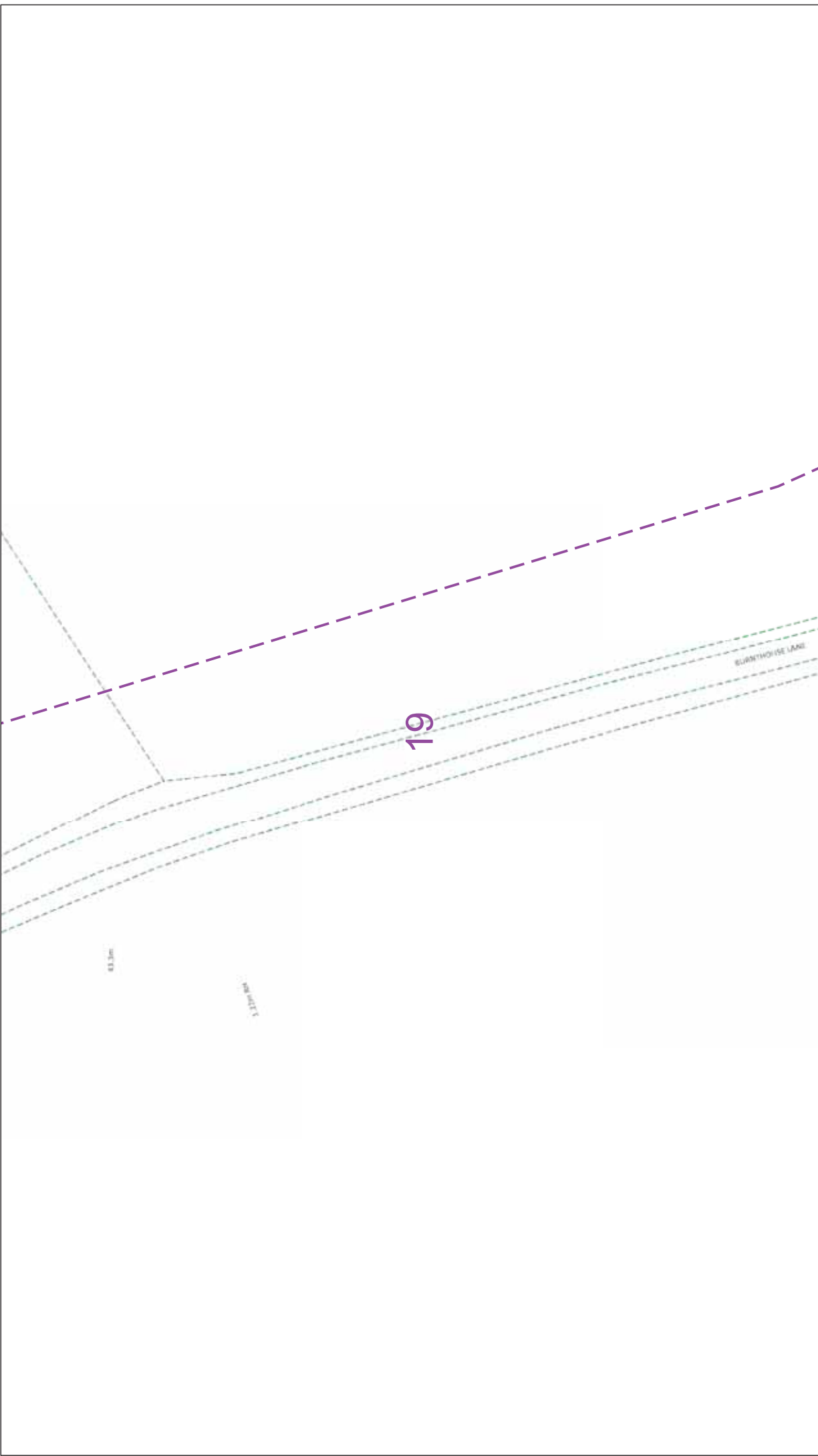
17


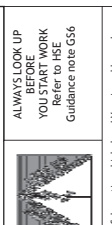
	 <p>IF IN DOUBT - ASK! PHONE 0800 056 5866 EMERGENCY - If you are in an emergency Phone 0800 783 8838 (24hrs) URGENTLY</p>	 <p>ALWAYS LOOK UP BEFORE YOU START WORK Refer to FIS Guidance note G56</p>	<p>Maps produced at 1:2500 scale are Geo-Schematics which show LV mains cables and overhead lines (in some cases all voltages). Prior to carrying out excavations you must refer to the Geo-Schematics records to determine the location of all known underground plant and equipment.</p>
<p>The quality and accuracy of any print will depend on your printer, your computer and its print settings. Measurements scaled from this plan may not match measurements between the same points on the ground.</p> <p>1. UK Power Networks does not warrant that the information provided to you is correct. You rely upon it at your own risk. 2. UK Power Networks does not exclude or limit its liability if it causes the death of any persons or causes personal injury to a person, or otherwise for any loss, damage, cost, claims, demands, or expenses that you or any third party may suffer or incur as a result of using the information provided whether for physical damage to property or for any economic loss (including without limitation loss of profit, loss of opportunity, loss of savings, loss of goodwill, loss of business, loss of use or any special or consequential loss or damage whatsoever). 3. This plan has been provided to you on the basis of the terms of use set out in the covering letter that accompanies this plan. If you do not accept and/or do not understand the terms of use set out in the covering letter you must not use the plan and must return it to the person who provided it to you. 4. You are responsible for the security of the information provided to you. It must not be given, sold or made available upon payment of a fee to a third party.</p>			
<p>1. The position of the apparatus shown on this drawing is believed to be correct but the original landmarks may have been altered since the apparatus was installed. 2. The exact position of the apparatus should be verified - use approved cable avoidance tools prior to excavation using suitable hand tools. 3. It is essential that trial holes are carefully made avoiding the use of mechanical tools or picks until the exact location of all the cables have been determined. 4. It must be assumed that there is a service cable into each property, lamp column and street sign, etc. 5. All cables must be treated as being live unless proved otherwise by UK Power Networks. 6. Digging near UK Power Networks plant and equipment. Do not use plans more than 3 months after the issue date for excavation purposes. 7. Please be aware that electric cables/lines belonging to other owners of licensed electricity distribution systems may be present and it is your responsibility to identify their location.</p>			
<p>0 25 50 metres</p>	<p>This plan must be used with the attached 'Symbols' document.</p>	<p>Date Requested: 08/09/2018 Job Reference: 13469376 Site Location: 614413 305008</p>	<p>Requested by: Mr Ryan Brody Your Scheme/Reference: 0088 - Helmersett</p> <p>Scale: 1:500 (When plotted at A3)</p>
<p>Reproduced by permission of Ordnance Survey on behalf of HMSO. © Crown copyright and database rights 2018. All rights reserved. Ordnance Survey Licence numbers 100019450, 100019826 and 100019450. Data has been added to the Ordnance Survey base map; all proprietary rights in such additional data are and shall remain the exclusive property of © London Power Networks plc or Eastern Power Networks plc or South Eastern Power Networks plc each being a distribution licensee under section 6(1)(c) of the Electricity Act 1989 for the relevant distribution services area as that term is defined in such licensee's distribution licence. All rights in such data reserved. Plans generated by DigSAFE Pro™ software provided by LinesearchbeforeUdig.</p>			



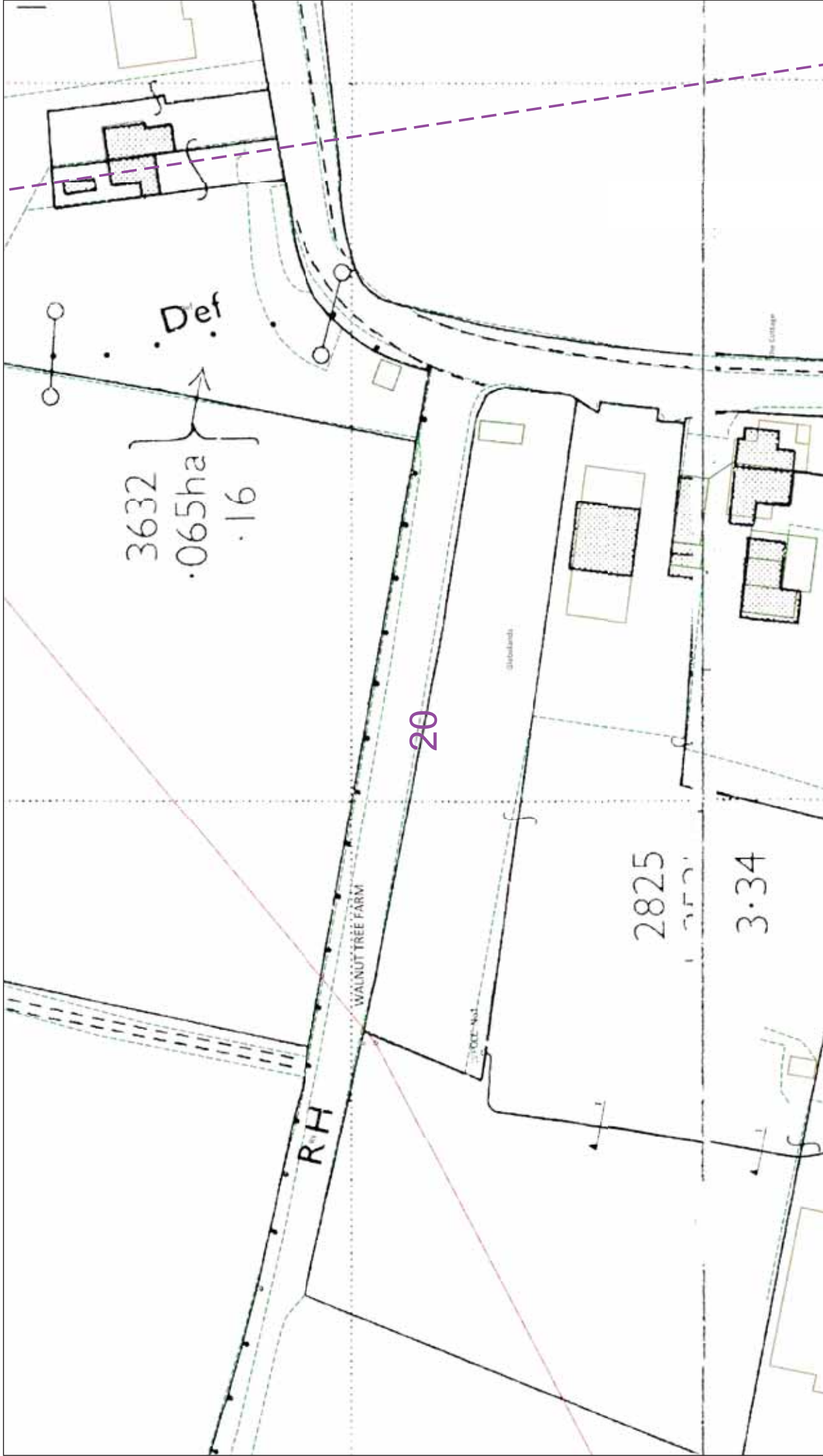
18




			<p><b>ALWAYS LOOK UP BEFORE YOU START WORK</b> Refer to HSE Guidance note G56</p>
<p>The quality and accuracy of any print will depend on your printer, your computer and its print settings. Measurements scaled from this plan may not match measurements between the same points on the ground.</p>		<p><b>Dig Sites</b>  <b>Area:</b>  <b>Line:</b> </p>	<p>1. UK Power Networks does not warrant that the information provided to you is correct. You rely upon it at your own risk. 2. UK Power Networks does not exclude or limit its liability if it causes the death of any persons or causes personal injury to a person, or otherwise for any loss, damage, cost, claims, demands, or expenses that you or any third party may suffer or incur as a result of using the information provided whether for physical damage to property or for any economic loss (including without limitation loss of profit, loss of opportunity, loss of savings, loss of goodwill, loss of business, loss of use) or any special or consequential loss or damage whatsoever. 3. This plan has been provided to you on the basis of the terms of use set out in the covering letter that accompanies this plan. If you do not accept and/or do not understand the terms of use set out in the covering letter you must not use the plan and must return it to the person who provided it to you. 4. You are responsible for the security of the information provided to you. It must not be given, sold or made available upon payment of a fee to a third party.</p>
<p>This plan must be used with the attached 'Symbols' document.</p> <p>Date Requested: 08/09/2018 Job Reference: 13469376 Site Location: 614413 305008 Requested by: Mr Ryan Bruty Your Scheme/Reference: 0088 - Helmersett</p> <p>Scale: 1:500 (When plotted at A3)</p>	<p>1. The position of the apparatus shown on this drawing is believed to be correct but the original landmarks may have been altered since the apparatus was installed. 2. The exact position of the apparatus should be verified - use approved cable avoidance tools prior to excavation using suitable hand tools. 3. It is essential that trial holes are carefully made avoiding the use of mechanical tools or picks until the exact location of all the cables have been determined. 4. It must be assumed that there is a service cable into each property, lamp column and street sign, etc. 5. All cables must be treated as being live unless proved otherwise by UK Power Networks. 6. Plans are valid for a period of 3 months from the date of issue for excavation purposes. 7. Please be aware that electric cables/lines belonging to other owners of licensed electricity distribution systems may be present and it is your responsibility to identify their location.</p>	<p>0 25 50 metres</p>	<p>Reproduced by permission of Ordnance Survey on behalf of HMSO. © Crown copyright and database rights 2018. All rights reserved. Ordnance Survey Licence numbers 100019626, 100019826 and 100019450. Data has been added to the Ordnance Survey base map; all proprietary rights in such additional data are and shall remain the exclusive property of © London Power Networks plc or Eastern Power Networks plc or South Eastern Power Networks plc each being a distribution licensee under section 6(1)(c) of the Electricity Act 1989 for the relevant distribution services area as that term is defined in such licensee's distribution licence. All rights in such data reserved. Plans generated by DigSAFE Pro™ software provided by LinesearchbeforeUdig.</p>

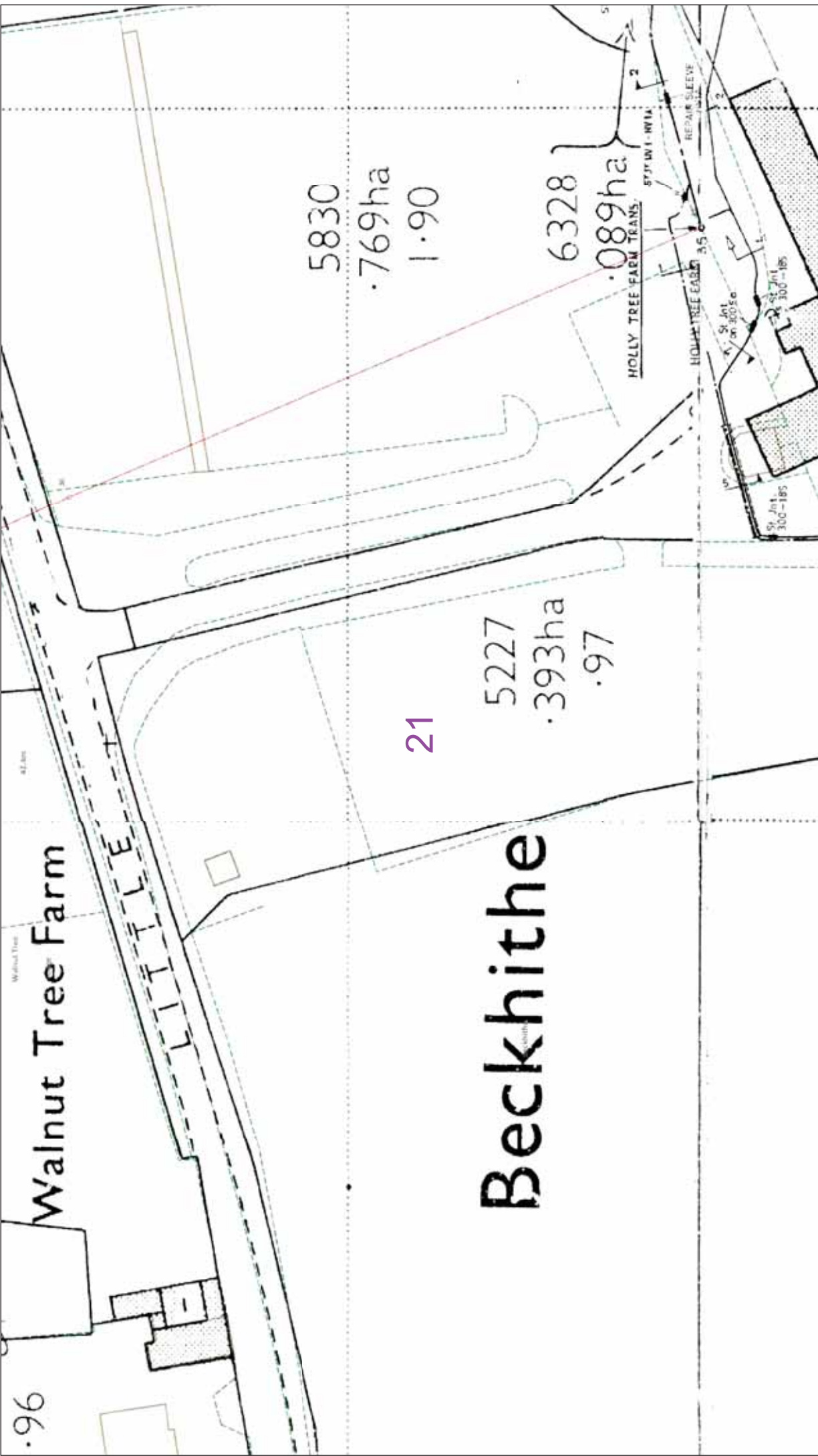



		<p>IF IN DOUBT - ASK! PHONE 0800 056 5866 or visit our website www.ukpowernetworks.co.uk Phone 0800 783 8838 (24hrs) URGENTLY</p> <p>ALWAYS LOOK UP BEFORE YOU START WORK Refer to FIS Guidance note G56</p> <p>Maps produced at 1:2500 scale are Geo-Schematics which show LV mains cables and overhead lines (in some cases all voltages). Prior to carrying out excavations you must refer to the Geo-Schematics records to determine the location of all known underground plant and equipment.</p>
<p>The quality and accuracy of any print will depend on your printer, your computer and its print settings. Measurements scaled from this plan may not match measurements between the same points on the ground.</p>		
<p>This plan must be used with the attached 'Symbols' document.</p> <p>Date Requested: 08/08/2018 Job Reference: 13460976 Site Location: 614413 305008 Requested by: Mr Ryan Bruty Your Scheme/Reference: 0088 - Helmersett Scale: 1:500 (When plotted at A3)</p>	<p><b>Dig Sites</b>    <b>Area:</b>    <b>Line:</b></p> <p>1. The position of the apparatus shown on this drawing is believed to be correct but the original landmarks may have been altered since the apparatus was installed. 2. The exact position of the apparatus should be verified - use approved cable avoidance tools prior to excavation using suitable hand tools. 3. It is essential that trial holes are carefully made avoiding the use of mechanical tools or picks until the exact location of all the cables have been determined. 4. It must be assumed that there is a service cable into each property, lamp column and street sign, etc. 5. All cables must be treated as being live unless proved otherwise by UK Power Networks. 6. All work must be carried out in accordance with the relevant standards and codes of practice. 7. Please be aware that electric cables/lines belonging to other owners of licensed electricity distribution systems may be present and it is your responsibility to identify their location.</p>	<p>1. UK Power Networks does not warrant that the information provided to you is correct. You rely upon it at your own risk. 2. UK Power Networks does not exclude or limit its liability if it causes the death of any persons or causes personal injury to a person, or otherwise for any loss, damage, cost, claims, demands, or expenses that you or any third party may suffer or incur as a result of statutory duty or the information provided whether for physical damage to property or for any economic loss (including without limitation loss of profit, loss of opportunity, loss of savings, loss of goodwill, loss of business, loss of use) or any special or consequential loss or damage whatsoever. 3. This plan has been provided to you on the basis of the terms of use set out in the covering letter that accompanies this plan. If you do not accept and/or do not understand the terms of use set out in the covering letter you must not use the plan and must return it to the person who provided it to you. 4. You are responsible for the security of the information provided to you. It must not be given, sold or made available upon payment of a fee to a third party.</p>
<p>Reproduced by permission of Ordnance Survey on behalf of HMSO. © Crown copyright and database rights 2018. All rights reserved. Ordnance Survey Licence numbers 100019626, 100019826 and 100019450. Data has been added to the Ordnance Survey base map; all proprietary rights in such additional data are and shall remain the exclusive property of © London Power Networks plc or Eastern Power Networks plc each being a distribution licensee under section 6(1)(c) of the Electricity Act 1989 for the relevant distribution services area as that term is defined in such licensee's distribution licence. All rights in such data reserved. Plans generated by DigSAFE Pro™ software provided by LinesearchbeforeUdig.</p>		

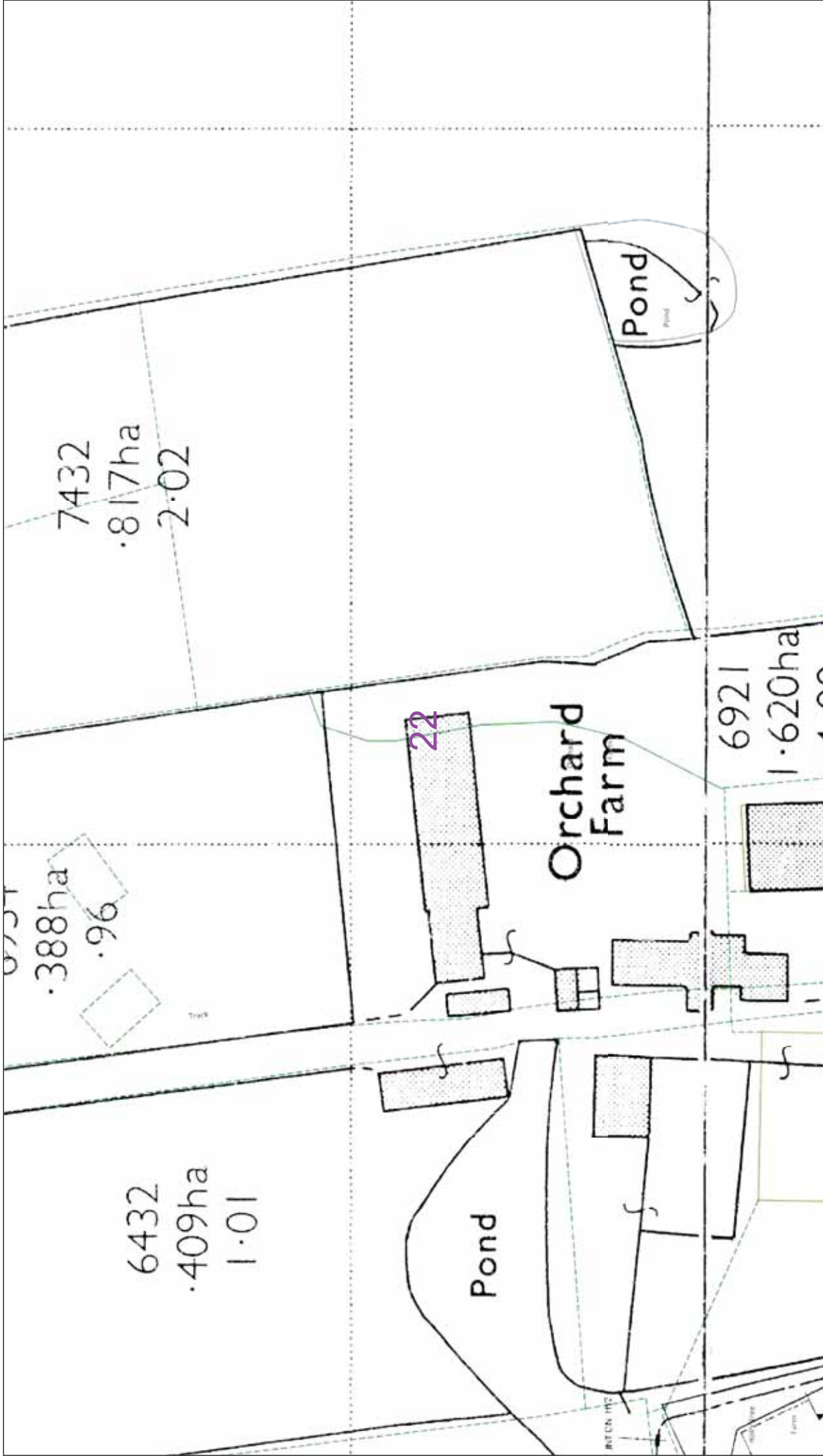









	 <p>IF IN DOUBT - ASK! PHONE 0800 096 5866 EMERGENCY - If you are in danger please Phone 0800 783 8838 (24hrs) URGENTLY</p>	 <p>ALWAYS LOOK UP BEFORE YOU START WORK Refer to HSE Guidance note GS6</p>
<p>Maps produced at 1:2500 scale are Geo-Schematics which show LV mains cables and overhead lines (in some cases all voltages). Prior to carrying out excavations you must refer to the Geo-Schematics records to determine the location of all known underground plant and equipment.</p>		
<p>This plan must be used with the attached 'Symbols' document.</p> <p>Date Requested: 08/09/2018 Job Reference: 13469376 Site Location: 614413 305008 Requested by: Mr Ryan Brody Your Scheme/Reference: 0088 - Hethersett</p> <p>Scale: 1:500 (When plotted at A3)</p>	<p>The quality and accuracy of any print will depend on your printer, your computer and its print settings. Measurements scaled from this plan may not match measurements between the same points on the ground.</p> <p>1. UK Power Networks does not warrant that the information provided to you is correct. You rely upon it at your own risk. 2. UK Power Networks does not exclude or limit its liability if it causes the death of any persons or causes personal injury to a person, or otherwise for any loss, damage, cost, claims, demands, or expenses that you or any third party may suffer or incur as a result of using the information provided whether for physical damage to property or for any economic loss (including without limitation loss of profit, loss of opportunity, loss of savings, loss of goodwill, loss of business, loss of use of or any special or consequential loss or damage whatsoever. 3. This plan has been provided to you on the basis of the terms of use set out in the covering letter that accompanies this plan. If you do not accept and/or do not understand the terms of use set out in the covering letter you must not use the plan and must return it to the person who provided it to you. 4. You are responsible for the security of the information provided to you. It must not be given, sold or made available upon payment of a fee to a third party.</p>	<p>1. The position of the apparatus shown on this drawing is believed to be correct but the original landmarks may have been altered since the apparatus was installed. 2. The exact position of the apparatus should be verified - use approved cable avoidance tools prior to excavation using suitable hand tools. 3. It is essential that trial holes are carefully made avoiding the use of mechanical tools or picks until the exact location of all the cables have been determined. 4. It must be assumed that there is a service cable into each property, lamp, column and street sign, etc. 5. All cables must be treated as being live unless proved otherwise by UK Power Networks. 6. All excavations must be completed within 3 months of the date of issue for excavation purposes. 7. Please be aware that electric cables/lines belonging to other owners of licensed electricity distribution systems may be present and it is your responsibility to identify their location.</p>
<p>This plan must be used with the attached 'Symbols' document.</p> <p>Date Requested: 08/09/2018 Job Reference: 13469376 Site Location: 614413 305008 Requested by: Mr Ryan Brody Your Scheme/Reference: 0088 - Hethersett</p> <p>Scale: 1:500 (When plotted at A3)</p>	<p>The quality and accuracy of any print will depend on your printer, your computer and its print settings. Measurements scaled from this plan may not match measurements between the same points on the ground.</p> <p>1. UK Power Networks does not warrant that the information provided to you is correct. You rely upon it at your own risk. 2. UK Power Networks does not exclude or limit its liability if it causes the death of any persons or causes personal injury to a person, or otherwise for any loss, damage, cost, claims, demands, or expenses that you or any third party may suffer or incur as a result of using the information provided whether for physical damage to property or for any economic loss (including without limitation loss of profit, loss of opportunity, loss of savings, loss of goodwill, loss of business, loss of use of or any special or consequential loss or damage whatsoever. 3. This plan has been provided to you on the basis of the terms of use set out in the covering letter that accompanies this plan. If you do not accept and/or do not understand the terms of use set out in the covering letter you must not use the plan and must return it to the person who provided it to you. 4. You are responsible for the security of the information provided to you. It must not be given, sold or made available upon payment of a fee to a third party.</p>	<p>1. The position of the apparatus shown on this drawing is believed to be correct but the original landmarks may have been altered since the apparatus was installed. 2. The exact position of the apparatus should be verified - use approved cable avoidance tools prior to excavation using suitable hand tools. 3. It is essential that trial holes are carefully made avoiding the use of mechanical tools or picks until the exact location of all the cables have been determined. 4. It must be assumed that there is a service cable into each property, lamp, column and street sign, etc. 5. All cables must be treated as being live unless proved otherwise by UK Power Networks. 6. All excavations must be completed within 3 months of the date of issue for excavation purposes. 7. Please be aware that electric cables/lines belonging to other owners of licensed electricity distribution systems may be present and it is your responsibility to identify their location.</p>
<p>Reproduced by permission of Ordnance Survey on behalf of HMSO. © Crown copyright and database rights 2018. All rights reserved. Ordnance Survey Licence numbers 100019450, 100019826 and 100019450. Data has been added to the Ordnance Survey base map; all proprietary rights in such additional data are and shall remain the exclusive property of © London Power Networks plc or Eastern Power Networks plc or South Eastern Power Networks plc each being a distribution licensee under section 6(1)(c) of the Electricity Act 1989 for the relevant distribution services area as that term is defined in such licensee's distribution licence. All rights in such data reserved. Plans generated by DigSAFE Pro™ software provided by LinesearchbeforeUdig.</p>		




	<p>IF IN DOUBT - ASK! PHONE 0800 056 5866 EMERGENCY - If you require a cable location please call the Helpline (24hrs) URGENTLY</p> <p>ALWAYS LOOK UP BEFORE YOU START WORK. Refer to H50 Guidance note G56</p> <p>Maps produced at 1:2500 scale are Geo-Schematics which show LV mains cables and overhead lines (in some cases all voltages). Prior to carrying out excavations you must refer to the Geo-Schematics records to determine the location of all known underground plant and equipment.</p>
<p>The quality and accuracy of any print will depend on your printer, your computer and its print settings. Measurements scaled from this plan may not match measurements between the same points on the ground.</p>	<p>1. UK Power Networks does not warrant that the information provided to you is correct. You rely upon it at your own risk.          2. UK Power Networks does not exclude or limit its liability if it causes the death of any persons or causes personal injury to a person, or otherwise for any loss, damage, cost, claims, demands, or expenses that you or any third party may suffer or incur as a result of using the information provided whether for physical damage to property or for any economic loss (including without limitation loss of profit, loss of opportunity, loss of savings, loss of goodwill, loss of business, loss of use) or any special or consequential loss or damage whatsoever.          4. This plan has been provided to you on the basis of the terms of use set out in the covering letter that accompanies this plan. If you do not accept and/or do not understand the terms of use set out in the covering letter you must not use the plan and must return it to the person who provided it to you.          5. You are responsible for the security of the information provided to you. It must not be given, sold or made available upon payment of a fee to a third party.</p>
<p>This plan must be used with the attached 'Symbols' document.</p> <p>Date Requested: 08/09/2018          Job Reference: 13460976          Site Location: 614413 305008          Requested by: Mr Ryan Brody          Your Scheme/Reference: 0088 - Heltherset</p> <p>Scale: 1:500 (When plotted at A3)</p>	<p>1. The position of the apparatus shown on this drawing is believed to be correct but the original landmarks may have been altered since the apparatus was installed.          2. The exact position of the apparatus should be verified - use approved cable avoidance tools prior to excavation using suitable hand tools.          3. It is essential that trial holes are carefully made avoiding the use of mechanical tools or picks until the exact location of all the cables have been determined.          4. It must be assumed that there is a service cable into each property, lamp column and street sign, etc.          5. All cables must be treated as being live unless proved otherwise by UK Power Networks.          6. Plans are valid for a period of 3 months from the date of issue for excavation purposes.          7. Please be aware that electric cables/lines belonging to other owners of licensed electricity distribution systems may be present and it is your responsibility to identify their location.</p>



		<p>IF IN DOUBT - ASK! PHONE 0800 056 5866 EMERGENCY - If you are in danger, please call the Police (999) or Fire (999) (24hrs) URGENTLY</p> <p>Maps produced at 1:2500 scale are Geo-Schematics which show LV mains cables and overhead lines (in some cases all voltages). Prior to carrying out excavations you must refer to the Geo-Schematics records to determine the location of all known underground plant and equipment.</p>
	<p>The quality and accuracy of any print will depend on your printer, your computer and its print settings. Measurements scaled from this plan may not match measurements between the same points on the ground.</p>	
<p>This plan must be used with the attached 'Symbols' document.</p> <p>Date Requested: 08/09/2018 Job Reference: 13469376 Site Location: 614413 305008 Requested By: Mr Ryan Brody Your Scheme/Reference: 0088 - Helthorset</p> <p>Scale: 1:500 (When plotted at A3)</p>	<p>Dig Sites Area:  Line: </p> <p>1. The position of the apparatus shown on this drawing is believed to be correct but the original landmarks may have been altered since the apparatus was installed. 2. The exact position of the apparatus should be verified - use approved cable avoidance tools prior to excavation using suitable hand tools. 3. It is essential that trial holes are carefully made avoiding the use of mechanical tools or picks until the exact location of all the cables have been determined. 4. It must be assumed that there is a service cable into each property, lamp column and street sign, etc. 5. All cables must be treated as being live unless proved otherwise by Power Networks. 6. No working near UK Power Networks plant and equipment. Do not use plans more than 3 months after the issue date for excavation purposes. 7. Please be aware that electric cables/lines belonging to other owners of licensed electricity distribution systems may be present and it is your responsibility to identify their location.</p>	<p>1. UK Power Networks does not warrant that the information provided to you is correct. You rely upon it at your own risk. 2. UK Power Networks does not exclude or limit its liability if it causes the death of any persons or causes personal injury to a person, or otherwise for any loss, damage, cost, claims, demands, or expenses that you or any third party may suffer or incur as a result of using the information provided whether for physical damage to property or for any economic loss (including without limitation loss of profit, loss of opportunity, loss of savings, loss of goodwill, loss of business, loss of use) or any special or consequential loss or damage whatsoever. 3. This plan has been provided to you on the basis of the terms of use set out in the covering letter that accompanies this plan. If you do not accept and/or do not understand the terms of use set out in the covering letter you must not use the plan and must return it to the fee to a third party. 4. You are responsible for the security of the information provided to you. It must not be given, sold or made available upon payment of a fee to a third party.</p>
<p>Reproduced by permission of Ordnance Survey on behalf of HMSO. © Crown copyright and database rights 2018. All rights reserved. Ordnance Survey Licence numbers 100019450, 100019826 and 100019450. Data has been added to the Ordnance Survey base map; all proprietary rights in such additional data are and shall remain the exclusive property of © London Power Networks plc or Eastern Power Networks plc or South Eastern Power Networks plc each being a distribution licensee under section 6(1)(c) of the Electricity Act 1989 for the relevant distribution services area as that term is defined in such licensee's distribution licence. All rights in such data reserved. Plans generated by DigSAFE Pro™ software provided by LinesearchbeforeUdig.</p>		

0032  
7.384ha  
18.25



23



This plan must be used with the attached 'Symbols' document.


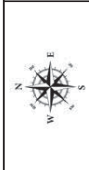
Date Requested: 08/09/2018  
Job Reference: 13469376  
Site Location: 614413 305008  
Requested by:  
Mr Ryan Bruty  
Your Scheme/Reference: 0088 - Helmersett  
Scale: 1:500 (When plotted at A3)

The quality and accuracy of any print will depend on your printer, your computer and its print settings. Measurements scaled from this plan may not match measurements between the same points on the ground.


Dig Sites Area: [Symbol] Line: [Symbol]

1. The position of the apparatus shown on this drawing is believed to be correct but the original landmarks may have been altered since the apparatus was installed.
2. The exact position of the apparatus should be verified - use approved cable avoidance tools prior to excavation using suitable hand tools.
3. It is essential that trial holes are carefully made avoiding the use of mechanical tools or picks until the exact location of all the cables have been determined.
4. It must be assumed that there is a service cable into each property, lamp column and street sign, etc.
5. All cables must be treated as being live unless proved otherwise by UK Power Networks.
6. All work must be carried out in accordance with the relevant standards and codes of practice for excavation purposes.
7. Please be aware that electric cables/lines belonging to other owners of licensed electricity distribution systems may be present and it is your responsibility to identify their location.

1. UK Power Networks does not warrant that the information provided to you is correct. You rely upon it at your own risk.  
2. UK Power Networks does not exclude or limit its liability if it causes the death of any persons or causes personal injury to a person, or otherwise for any loss, damage, cost, claims, demands, or expenses that you or any third party may suffer or incur as a result of using the information provided whether for physical damage to property or for any economic loss (including without limitation loss of profit, loss of opportunity, loss of savings, loss of goodwill, loss of business, loss of use or any special or consequential loss or damage whatsoever).  
3. This plan has been provided to you on the basis of the terms of use set out in the covering letter that accompanies this plan. If you do not accept and/or do not understand the terms of use set out in the covering letter you must not use the plan and must return it to the person to whom it was provided.  
4. You are responsible for the security of the information provided to you. It must not be given, sold or made available upon payment of a fee to a third party.




IF IN DOUBT - ASK!  
PHONE 0800 056 5866  
EMERGENCY - If you are in any doubt please call the Helpline  
Phone 0800 783 8838  
(24hrs) URGENTLY








ALWAYS LOOK UP BEFORE YOU START WORK  
Refer to FIS  
Guidance note G56

Maps produced at 1:2000 scale are Geo-Schematics which show LV mains cables and overhead lines (in some cases all voltages). Prior to carrying out excavations you must refer to the relevant Geo-Schematics records to determine the location of all known underground plant and equipment.





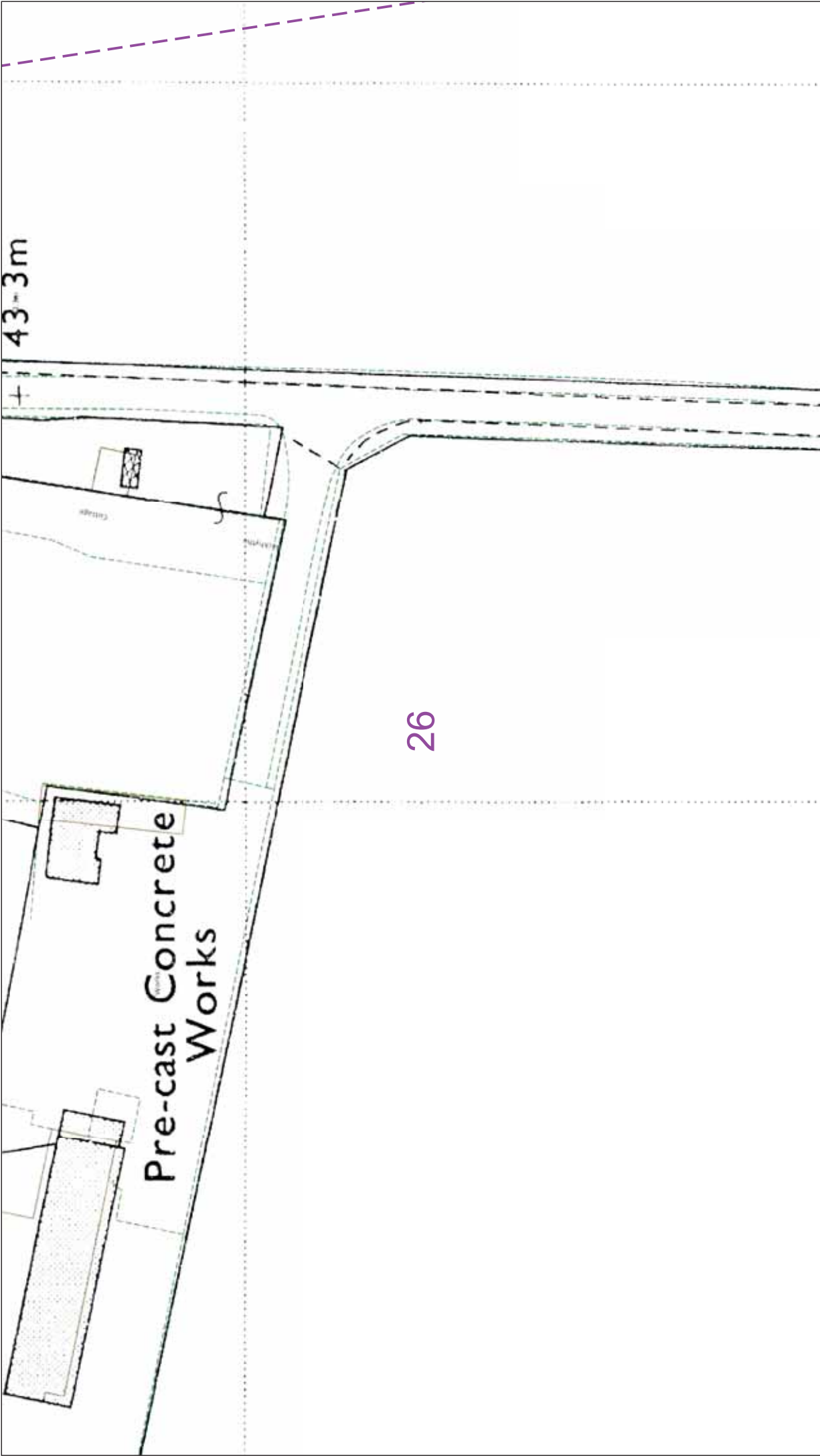
24






		<p>IF IN DOUBT - ASK! PHONE 0800 056 5866 EMERGENCY - If you see any cables or equipment Phone 0800 783 8838 (24hrs) URGENTLY</p>	<p>ALWAYS LOOK UP BEFORE YOU START WORK Refer to FIS Guidance note G56</p>
<p>The quality and accuracy of any print will depend on your printer, your computer and its print settings. Measurements scaled from this plan may not match measurements between the same points on the ground.</p>		<p>1. UK Power Networks does not warrant that the information provided to you is correct. You rely upon it at your own risk. 2. UK Power Networks does not exclude or limit its liability if it causes the death of any persons or causes personal injury to a person, or otherwise for any loss, damage, cost, claims, demands, or expenses that you or any third party may suffer or incur as a result of using the information provided whether for physical damage to property or for any economic loss (including without limitation loss of profit, loss of opportunity, loss of savings, loss of goodwill, loss of business, loss of use or any special or consequential loss or damage whatsoever). 3. This plan has been provided to you on the basis of the terms of use set out in the covering letter that accompanies this plan. If you do not accept and/or do not understand the terms of use set out in the covering letter you must not use the plan and must return it to the person who provided it to you. 4. You are responsible for the security of the information provided to you. It must not be given, sold or made available upon payment of a fee to a third party.</p>	
<p>0 25 50 Metres</p>	<p>Dig Sites Area:  Line: </p>	<p>1. The position of the apparatus shown on this drawing is believed to be correct but the original landmarks may have been altered since the apparatus was installed. 2. The exact position of the apparatus should be verified - use approved cable avoidance tools prior to excavation using suitable hand tools. 3. It is essential that trial holes are carefully made avoiding the use of mechanical tools or picks until the exact location of all the cables have been determined. 4. It must be assumed that there is a service cable into each property, lamp column and street sign, etc. 5. All cables must be treated as being live unless proved otherwise by UK Power Networks. 6. Plans are valid for use for a maximum of 3 months after the issue date for excavation purposes. 7. Please be aware that electric cables/lines belonging to other owners of licensed electricity distribution systems may be present and it is your responsibility to identify their location.</p>	
<p>This plan must be used with the attached 'Symbols' document.</p> <p>Date Requested: 08/09/2018 Job Reference: 13469376 Site Location: 614413 305008 Requested by: Mr Ryan Bruty Your Scheme/Reference: 0088 - Helmersett Scale: 1:500 (When plotted at A3)</p>		<p>Reproduced by permission of Ordnance Survey on behalf of HMSO. © Crown copyright and database rights 2018. All rights reserved. Ordnance Survey Licence numbers 100019626, 100019826 and 100019450. Data has been added to the Ordnance Survey base map; all proprietary rights in such additional data are and shall remain the exclusive property of © London Power Networks plc or Eastern Power Networks plc each being a distribution licensee under section 6(1)(c) of the Electricity Act 1989 for the relevant distribution services area as that term is defined in such licensee's distribution licence. All rights in such data reserved. Plans generated by DigSAFE Pro™ software provided by LinesearchbeforeUdig.</p>	






25

		<p>IF IN DOUBT - ASK! PHONE 0800 056 5866 EMERGENCY - If you are in danger please Phone 0800 783 8838 (24hrs) URGENTLY</p>	<p>ALWAYS LOOK UP BEFORE YOU START WORK Refer to FIS Guidance note G56</p> <p>Maps produced at 1:2500 scale are Geo-Schematics which show LV mains cables and overhead lines (in some cases all voltages). Prior to carrying out excavations you must refer to the Geo-Schematics records to determine the location of all known underground plant and equipment.</p>
<p>The quality and accuracy of any print will depend on your printer, your computer and its print settings. Measurements scaled from this plan may not match measurements between the same points on the ground.</p>			
<p>0 25 50 metres</p>	<p>Dig Sites</p>	<p>Area: [Symbol]</p>	<p>Line: [Symbol]</p> <ol style="list-style-type: none"> <li>1. UK Power Networks does not warrant that the information provided to you is correct. You rely upon it at your own risk.</li> <li>2. UK Power Networks does not exclude or limit its liability if it causes the death of any persons or causes personal injury to a person, or otherwise for any loss, damage, cost, claims, demands, or expenses that you or any third party may suffer or incur as a result of using the information provided whether for physical damage to property or for any economic loss (including without limitation loss of profit, loss of opportunity, loss of savings, loss of goodwill, loss of business, loss of use) or any special or consequential loss or damage whatsoever.</li> <li>3. This plan has been provided to you on the basis of the terms of use set out in the covering letter that accompanies this plan. If you do not accept and/or do not understand the terms of use set out in the covering letter you must not use the plan and must return it to the person who provided it to you.</li> <li>4. You are responsible for the security of the information provided to you. It must not be given, sold or made available upon payment of a fee to a third party.</li> </ol>
<p>This plan must be used with the attached 'Symbols' document.</p> <p>Date Requested: 08/09/2018 Job Reference: 13469376 Site Location: 614413 305008 Requested by: Mr Ryan Bruty Your Scheme/Reference: 0088 - Helmersett Scale: 1:500 (When plotted at A3)</p>	<p>1. The position of the apparatus shown on this drawing is believed to be correct but the original landmarks may have been altered since the apparatus was installed.</p> <p>2. The exact position of the apparatus should be verified - use approved cable avoidance tools prior to excavation using suitable hand tools.</p> <p>3. It is essential that trial holes are carefully made avoiding the use of mechanical tools or picks until the exact location of all the cables have been determined.</p> <p>4. It must be assumed that there is a service cable into each property, lamp column and street sign, etc.</p> <p>5. All cables must be treated as being live unless proved otherwise by UK Power Networks.</p> <p>6. All excavations must be completed within 3 months of the date of issue of this plan.</p> <p>7. Please be aware that electric cables/lines belonging to other owners of licensed electricity distribution systems may be present and it is your responsibility to identify their location.</p>	<p>1. UK Power Networks does not warrant that the information provided to you is correct. You rely upon it at your own risk.</p> <p>2. UK Power Networks does not exclude or limit its liability if it causes the death of any persons or causes personal injury to a person, or otherwise for any loss, damage, cost, claims, demands, or expenses that you or any third party may suffer or incur as a result of using the information provided whether for physical damage to property or for any economic loss (including without limitation loss of profit, loss of opportunity, loss of savings, loss of goodwill, loss of business, loss of use) or any special or consequential loss or damage whatsoever.</p> <p>3. This plan has been provided to you on the basis of the terms of use set out in the covering letter that accompanies this plan. If you do not accept and/or do not understand the terms of use set out in the covering letter you must not use the plan and must return it to the person who provided it to you.</p> <p>4. You are responsible for the security of the information provided to you. It must not be given, sold or made available upon payment of a fee to a third party.</p>	<p>Reproduced by permission of Ordnance Survey on behalf of HMSO. © Crown copyright and database rights 2018. All rights reserved. Ordnance Survey Licence numbers 100019626, 100019826 and 100019450. Data has been added to the Ordnance Survey base map; all proprietary rights in such additional data are and shall remain the exclusive property of © London Power Networks plc or Eastern Power Networks plc or South Eastern Power Networks plc each being a distribution licensee under section 6(1)(c) of the Electricity Act 1989 for the relevant distribution services area as that term is defined in such licensee's distribution licence. All rights in such data reserved.</p> <p>Plans generated by DigSAFE Pro™ software provided by LinesearchbeforeUdig.</p>

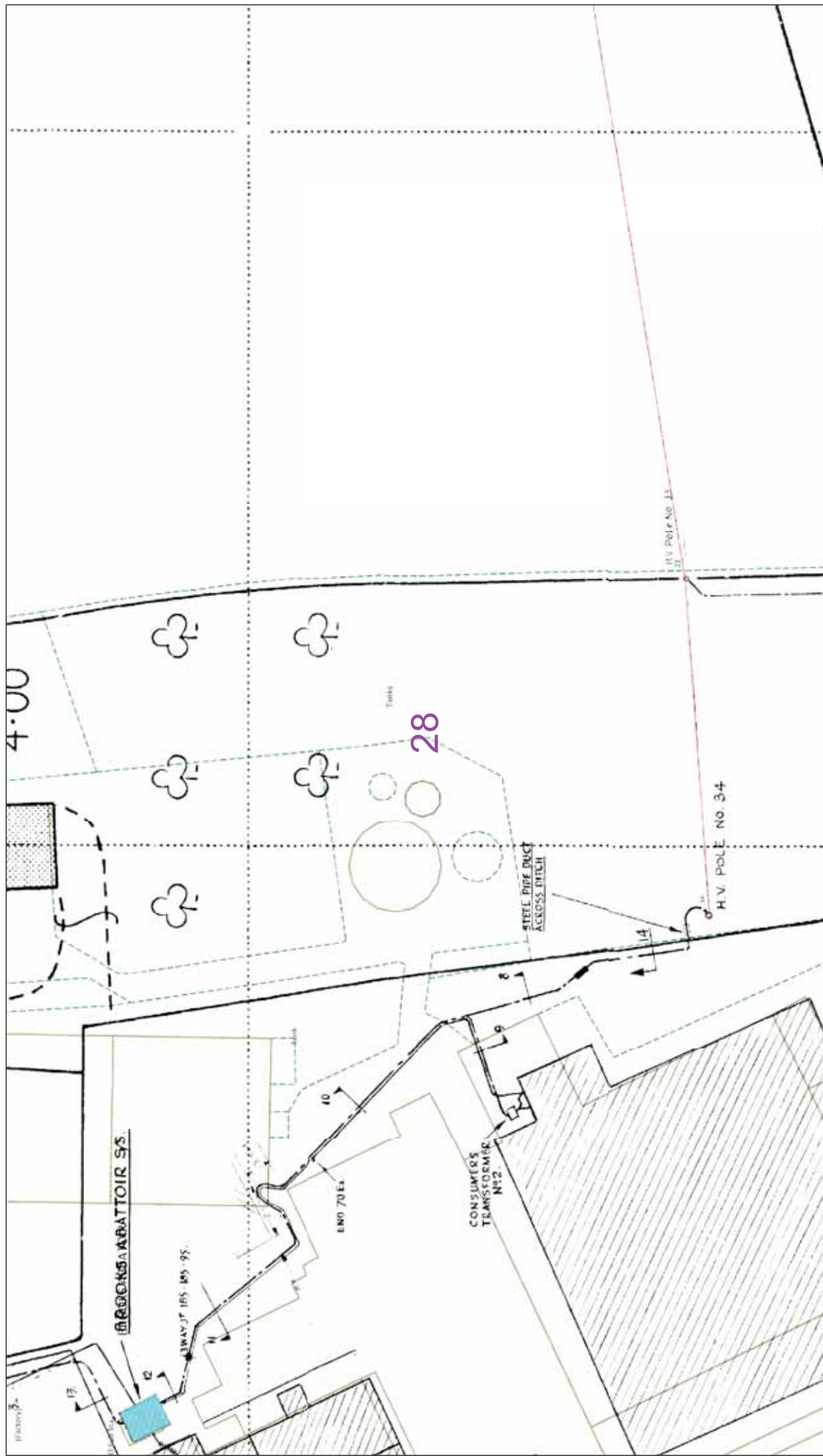



	 <p>IF IN DOUBT - ASK! EMERGENCY - If you are in any doubt please call the Helpline on 0800 783 8838 (24hrs) URGENTLY</p>	<p>ALWAYS LOOK UP BEFORE YOU START WORK Refer to FIS Guidance note G56</p>  <p>Maps produced at 1:2500 scale are Geo-Schematics which show LV mains cables and overhead lines (in some cases all voltages). Prior to carrying out excavations you must refer to the Geo-Schematics records to determine the location of all known underground plant and equipment.</p>
<p>0 25 50 Metres</p>	<p>The quality and accuracy of any print will depend on your printer, your computer and its print settings. Measurements scaled from this plan may not match measurements between the same points on the ground.</p> <p>Dig Sites Area:  Line: </p>	<p>1. UK Power Networks does not warrant that the information provided to you is correct. You rely upon it at your own risk. 2. UK Power Networks does not exclude or limit its liability if it causes the death of any persons or causes personal injury to a person, or otherwise for any loss, damage, cost, claims, demands, or expenses that you or any third party may suffer or incur as a result of using the information provided whether for physical damage to property or for any economic loss (including without limitation loss of profit, loss of opportunity, loss of savings, loss of goodwill, loss of business, loss of use) or any special or consequential loss or damage whatsoever. 3. This plan has been provided to you on the basis of the terms of use set out in the covering letter that accompanies this plan. If you do not accept and/or do not understand the terms of use set out in the covering letter you must not use the plan and must return it to the person who provided it to you. 4. You are responsible for the security of the information provided to you. It must not be given, sold or made available upon payment of a fee to a third party.</p>
<p>This plan must be used with the attached 'Symbols' document.</p> <p>Date Requested: 08/09/2018 Job Reference: 13469376 Site Location: 614413 305008 Requested by: Mr Ryan Brody Your Scheme/Reference: 0088 - Helmersett Scale: 1:500 (When plotted at A3)</p>	<p>1. The position of the apparatus shown on this drawing is believed to be correct but the original landmarks may have been altered since the apparatus was installed. 2. The exact position of the apparatus should be verified - use approved cable avoidance tools prior to excavation using suitable hand tools. 3. It is essential that trial holes are carefully made avoiding the use of mechanical tools or picks until the exact location of all the cables have been determined. 4. It must be assumed that there is a service cable into each property, lamp column and street sign, etc. 5. All cables must be treated as being live unless proved otherwise by UK Power Networks. 6. Plans are valid for use for a period of 3 months from the date of issue for excavation purposes. 7. Please be aware that electric cables/lines belonging to other owners of licensed electricity distribution systems may be present and it is your responsibility to identify their location.</p>	<p>Reproduced by permission of Ordnance Survey on behalf of HMSO. © Crown copyright and database rights 2018. All rights reserved. Ordnance Survey Licence numbers 100019626, 100019826 and 100019450. Data has been added to the Ordnance Survey base map; all proprietary rights in such additional data are and shall remain the exclusive property of © London Power Networks plc or Eastern Power Networks plc or South Eastern Power Networks plc each being a distribution licensee under section 6(1)(c) of the Electricity Act 1989 for the relevant distribution services area as that term is defined in such licensee's distribution licence. All rights in such data reserved. Plans generated by DigSAFE Pro™ software provided by LinesearchbeforeUdig.</p>




	 <p>ALWAYS LOOK UP BEFORE YOU START WORK Refer to FIS Guidance note G56</p>
	<p>IF IN DOUBT - ASK! PHONE 0800 056 5866 EMERGENCY - If you require the service please call the Helpline on 0800 783 8838 (24hrs) URGENTLY</p>
<p>The quality and accuracy of any print will depend on your printer, your computer and its print settings. Measurements scaled from this plan may not match measurements between the same points on the ground.</p> <p>1. UK Power Networks does not warrant that the information provided to you is correct. You rely upon it at your own risk. 2. UK Power Networks does not exclude or limit its liability to you in contract, in tort (including negligence), for breach of statutory duty or otherwise for any loss, damage, cost, claims, demands, or expenses that you or any third party may suffer or incur as a result of using the information provided whether for physical damage to property or for any economic loss (including without limitation loss of profit, loss of opportunity, loss of savings, loss of goodwill, loss of business, loss of use) or any special or consequential loss or damage whatsoever. 3. This plan has been provided to you on the basis of the terms of use set out in the covering letter that accompanies this plan. If you do not accept and/or do not understand the terms of use set out in the covering letter you must not use the plan and must return it to the person who provided it to you. 4. You are responsible for the security of the information provided to you. It must not be given, sold or made available upon payment of a fee to a third party.</p>	
<p>This plan must be used with the attached 'Symbols' document.</p> <p>Date Requested: 08/09/2018 Job Reference: 13469376 Site Location: 614413 305008 Requested by: Mr Ryan Brody Your Scheme/Reference: 0088 - Helmersett Scale: 1:500 (When plotted at A3)</p>	<p>Dig Sites Area: --- Line: ---</p> <p>1. The position of the apparatus shown on this drawing is believed to be correct but the original landmarks may have been altered since the apparatus was installed. 2. The exact position of the apparatus should be verified - use approved cable avoidance tools prior to excavation using suitable hand tools. 3. It is essential that trial holes are carefully made avoiding the use of mechanical tools or picks until the exact location of all the cables have been determined. 4. It must be assumed that there is a service cable into each property, lamp column and street sign, etc. 5. All cables must be treated as being live unless proved otherwise by UK Power Networks. 6. No work should be undertaken near UK Power Networks plant and equipment. Do not use plans more than 3 months after the issue date for excavation purposes. 7. Please be aware that electric cables/lines belonging to other owners of licensed electricity distribution systems may be present and it is your responsibility to identify their location.</p>
<p>Reproduced by permission of Ordnance Survey on behalf of HMSO. © Crown copyright and database rights 2018. All rights reserved. Ordnance Survey Licence numbers 100019450, 100019826 and 100019450. Data has been added to the Ordnance Survey base map; all proprietary rights in such additional data are and shall remain the exclusive property of © London Power Networks plc or Eastern Power Networks plc or South Eastern Power Networks plc each being a distribution licensee under section 6(1)(c) of the Electricity Act 1989 for the relevant distribution services area as that term is defined in such licensee's distribution licence. All rights in such data reserved. Plans generated by DigSAFE Pro™ software provided by LinesearchbeforeUdig.</p>	








**UK Power Networks**





ALWAYS LOOK UP BEFORE YOU START WORK  
Refer to FIS  
Guidance note G56

IF IN DOUBT - ASK!  
PHONE 0800 056 5866  
EMERGENCY - If you are in danger, please call the Emergency Helpline  
Phone 0800 783 8838  
(24hrs) URGENTLY

Maps produced at 1:2500 scale are Geo-Schematics which show LV mains cables and overhead lines (in some cases all voltages). Prior to carrying out excavations you must refer to the Geo-Schematics records to determine the location of all known underground plant and equipment.

The quality and accuracy of any print will depend on your printer, your computer and its print settings. Measurements scaled from this plan may not match measurements between the same points on the ground.

**Dig Sites**    **Area:**    **Line:**

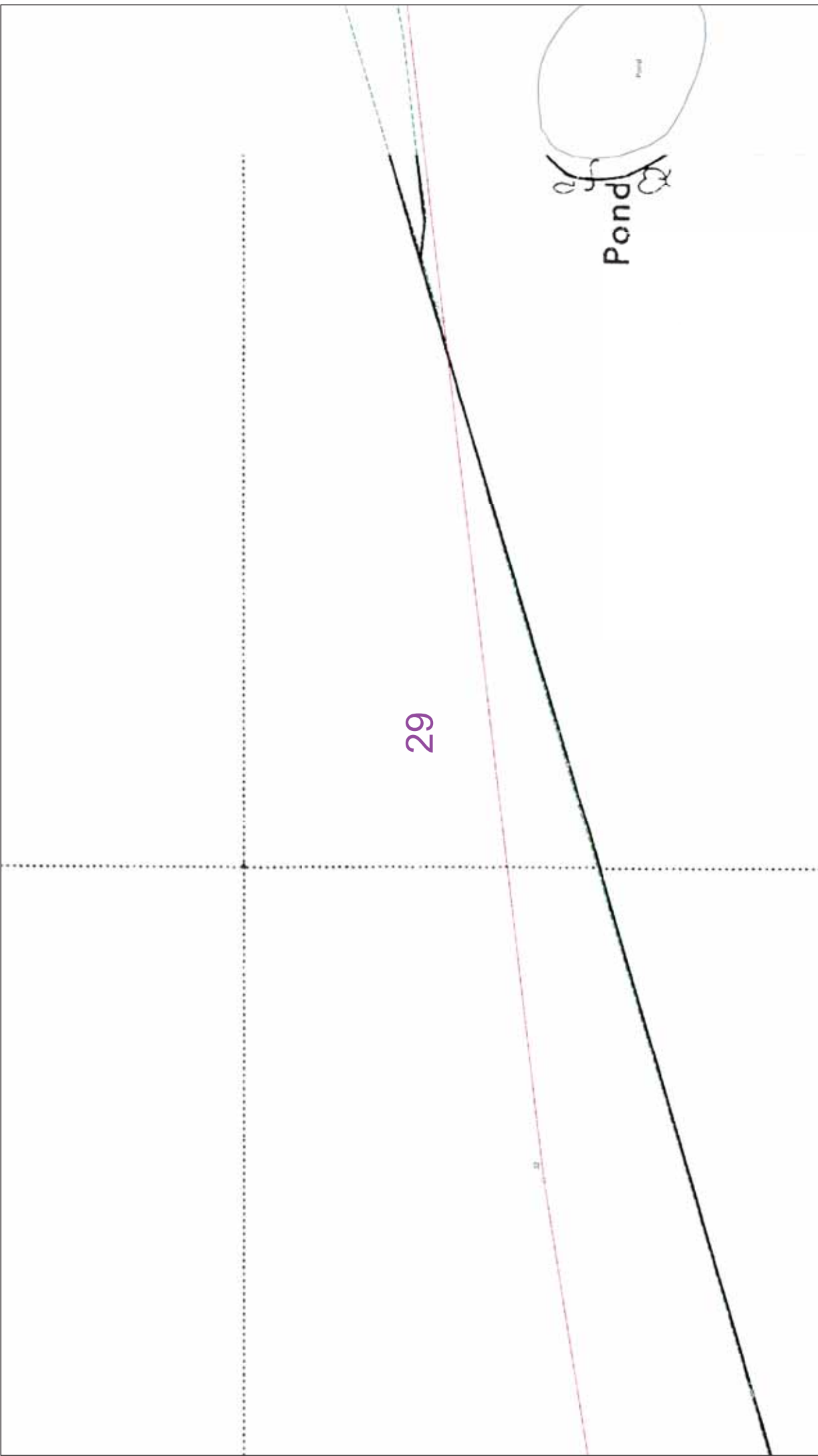
1. UK Power Networks does not warrant that the information provided to you is correct. You rely upon it at your own risk.
2. UK Power Networks does not exclude or limit its liability if it causes the death of any persons or causes personal injury to a person, or otherwise for any loss, damage, cost, claims, demands, or expenses that you or any third party may suffer or incur as a result of statutory duty or the information provided whether for physical damage to property or for any economic loss (including without limitation loss of profit, loss of opportunity, loss of savings, loss of goodwill, loss of business, loss of use) or any special or consequential loss or damage whatsoever.
3. This plan has been provided to you on the basis of the terms of use set out in the covering letter that accompanies this plan. If you do not accept and/or do not understand the terms of use set out in the covering letter you must not use the plan and must return it to the person who provided it to you.
4. You are responsible for the security of the information provided to you. It must not be given, sold or made available upon payment of a fee to a third party.

1. The position of the apparatus shown on this drawing is believed to be correct but the original landmarks may have been altered since the apparatus was installed.  
 2. The exact position of the apparatus should be verified - use approved cable avoidance tools prior to excavation using suitable hand tools.  
 3. It is essential that trial holes are carefully made avoiding the use of mechanical tools or picks until the exact location of all the cables have been determined.  
 4. It must be assumed that there is a service cable into each property, lamp column and street sign, etc.  
 5. All cables must be treated as being live unless proved otherwise by UK Power Networks.  
 6. No work should be undertaken near UK Power Networks plant and equipment. Do not use plans more than 3 months after the issue date for excavation purposes.  
 7. Please be aware that electric cables/lines belonging to other owners of licensed electricity distribution systems may be present and it is your responsibility to identify their location.

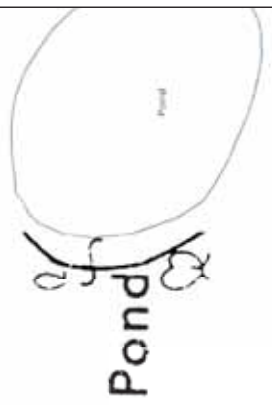
This plan must be used with the attached 'Symbols' document.



Date Requested: 08/08/2018  
 Job Reference: 13469376  
 Site Location: 614413 305008  
 Requested by:  
 Mr Ryan Brody  
 Your Scheme/Reference: 0088 - Helmersett  
 Scale: 1:500 (When plotted at A3)

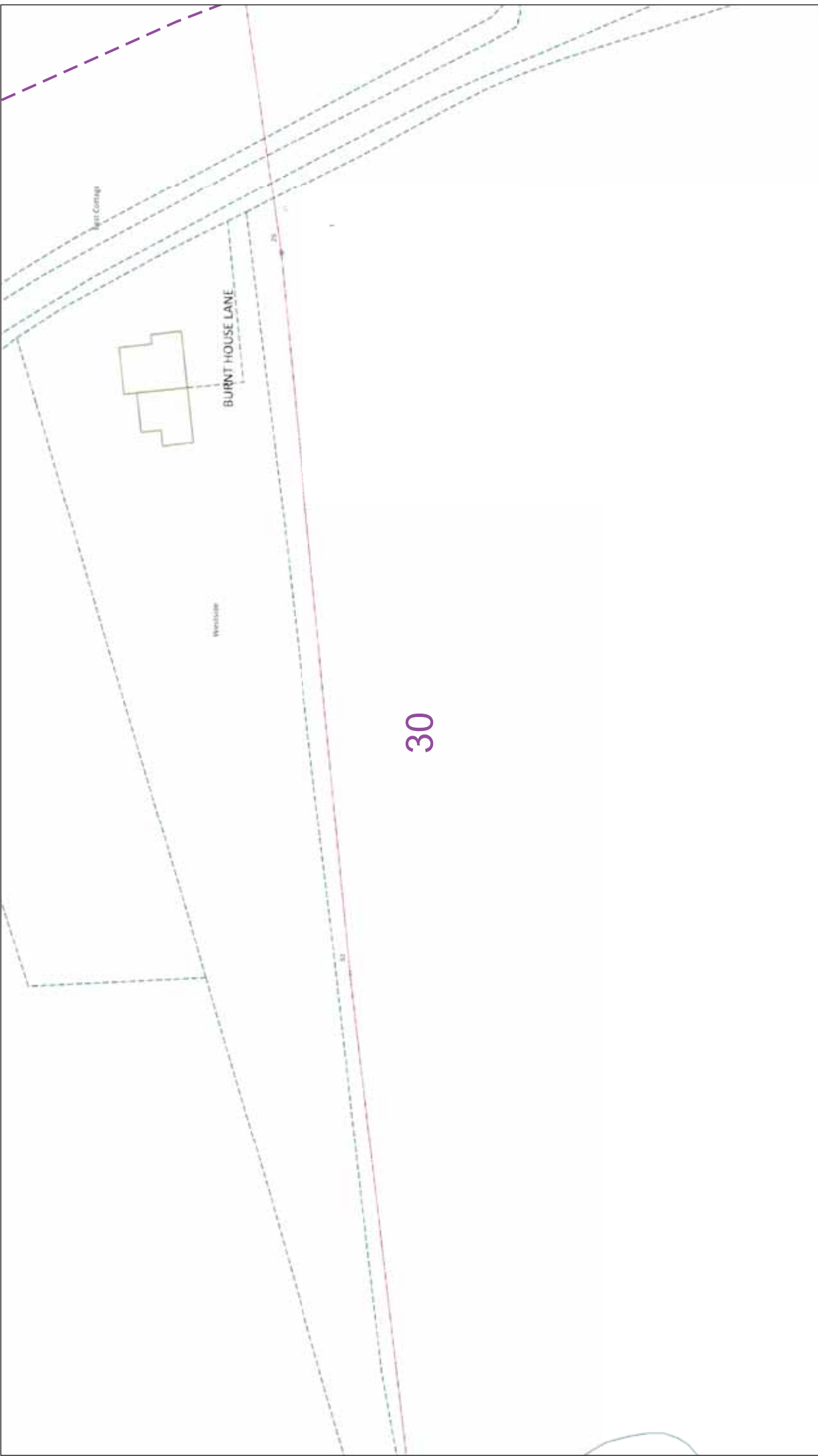
Reproduced by permission of Ordnance Survey on behalf of HMSO. © Crown copyright and database rights 2018. All rights reserved. Ordnance Survey Licence numbers 100019626, 100019826 and 100019450. Data has been added to the Ordnance Survey base map; all proprietary rights in such additional data are and shall remain the exclusive property of © London Power Networks plc or Eastern Power Networks plc or South Eastern Power Networks plc each being a distribution licensee under section 6(1)(c) of the Electricity Act 1989 for the relevant distribution services area as that term is defined in such licensee's distribution licence. All rights in such data reserved.  
 Plans generated by DigSAFE Pro™ software provided by LinesearchbeforeUdig.





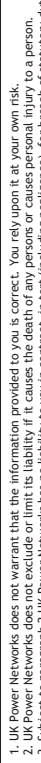
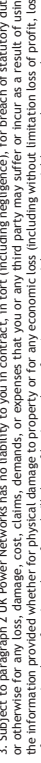

29

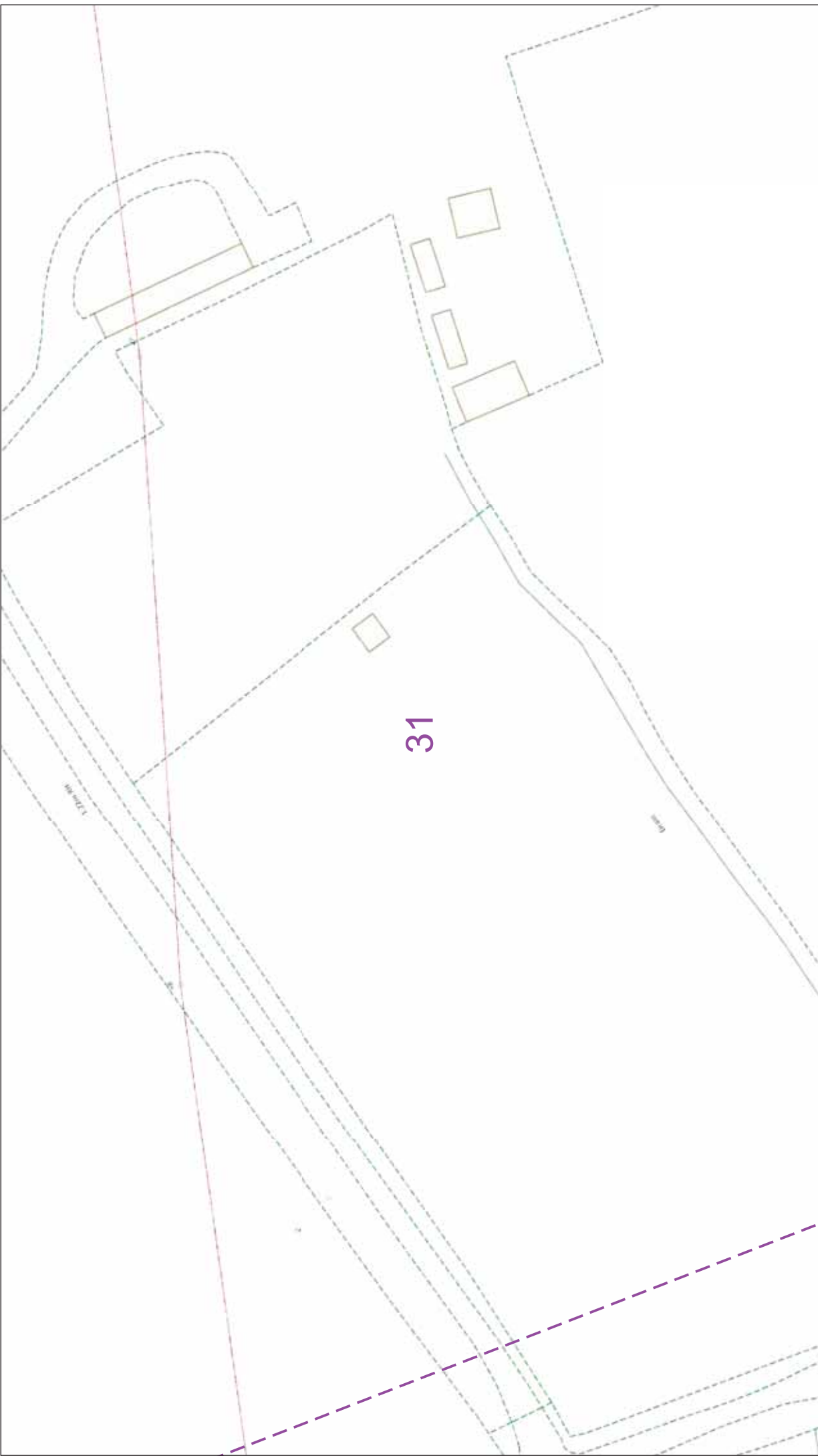







		<p>IF IN DOUBT - ASK! EMERGENCY - If you are in an emergency please call the National Grid Helpline on 0800 783 8838 (24hrs) URGENTLY</p>	<p>ALWAYS LOOK UP BEFORE YOU START WORK Refer to FIS Guidance note G56</p>	<p>Maps produced at 1:2500 scale are Geo-Schematics which show LV mains cables and overhead lines (in some cases all voltages). Prior to carrying out excavations you must refer to the Geo-Schematics records to determine the location of all known underground plant and equipment.</p>
<p>The quality and accuracy of any print will depend on your printer, your computer and its print settings. Measurements scaled from this plan may not match measurements between the same points on the ground.</p>				
<p>1. UK Power Networks does not warrant that the information provided to you is correct. You rely upon it at your own risk. 2. UK Power Networks does not exclude or limit its liability if it causes the death of any persons or causes personal injury to a person, or otherwise for any loss, damage, cost, claims, demands, or expenses that you or any third party may suffer or incur as a result of using the information provided whether for physical damage to property or for any economic loss (including without limitation loss of profit, loss of opportunity, loss of savings, loss of goodwill, loss of business, loss of use) or any special or consequential loss or damage whatsoever. 3. This plan has been provided to you on the basis of the terms of use set out in the covering letter that accompanies this plan. If you do not accept and/or do not understand the terms of use set out in the covering letter you must not use the plan and must return it to the person who provided it to you. 4. You are responsible for the security of the information provided to you. It must not be given, sold or made available upon payment of a fee to a third party.</p>				
<p>0 25 50 metres</p>	<p>Dig Sites</p>	<p>Area: [ ]</p>	<p>Line: [ ]</p>	<p>1. The position of the apparatus shown on this drawing is believed to be correct but the original landmarks may have been altered since the apparatus was installed. 2. The exact position of the apparatus should be verified - use approved cable avoidance tools prior to excavation using suitable hand tools. 3. It is essential that trial holes are carefully made avoiding the use of mechanical tools or picks until the exact location of all the cables have been determined. 4. It must be assumed that there is a service cable into each property, lamp column and street sign, etc. 5. All cables must be treated as being live unless proved otherwise by UK Power Networks. 6. Plans are valid for a period of 3 months from the date of issue for excavation purposes. 7. Please be aware that electric cables/lines belonging to other owners of licensed electricity distribution systems may be present and it is your responsibility to identify their location.</p>
<p>This plan must be used with the attached 'Symbols' document.</p>	<p>Date Requested: 08/08/2018 Job Reference: 13469376 Site Location: 614413 305008</p>	<p>Requested by: Mr Ryan Bruty</p>	<p>Your Scheme/Reference: 0088 - Helmersett</p>	<p>Scale: 1:500 (When plotted at A3)</p>
<p>Reproduced by permission of Ordnance Survey on behalf of HMSO. © Crown copyright and database rights 2018. All rights reserved. Ordnance Survey Licence numbers 100019626, 100019826 and 100019450. Data has been added to the Ordnance Survey base map; all proprietary rights in such additional data are and shall remain the exclusive property of © London Power Networks plc or Eastern Power Networks plc or South Eastern Power Networks plc each being a distribution licensee under section 6(1)(c) of the Electricity Act 1989 for the relevant distribution services area as that term is defined in such licensee's distribution licence. All rights in such data reserved. Plans generated by DigSAFE Pro™ software provided by LinesearchbeforeUdig.</p>				

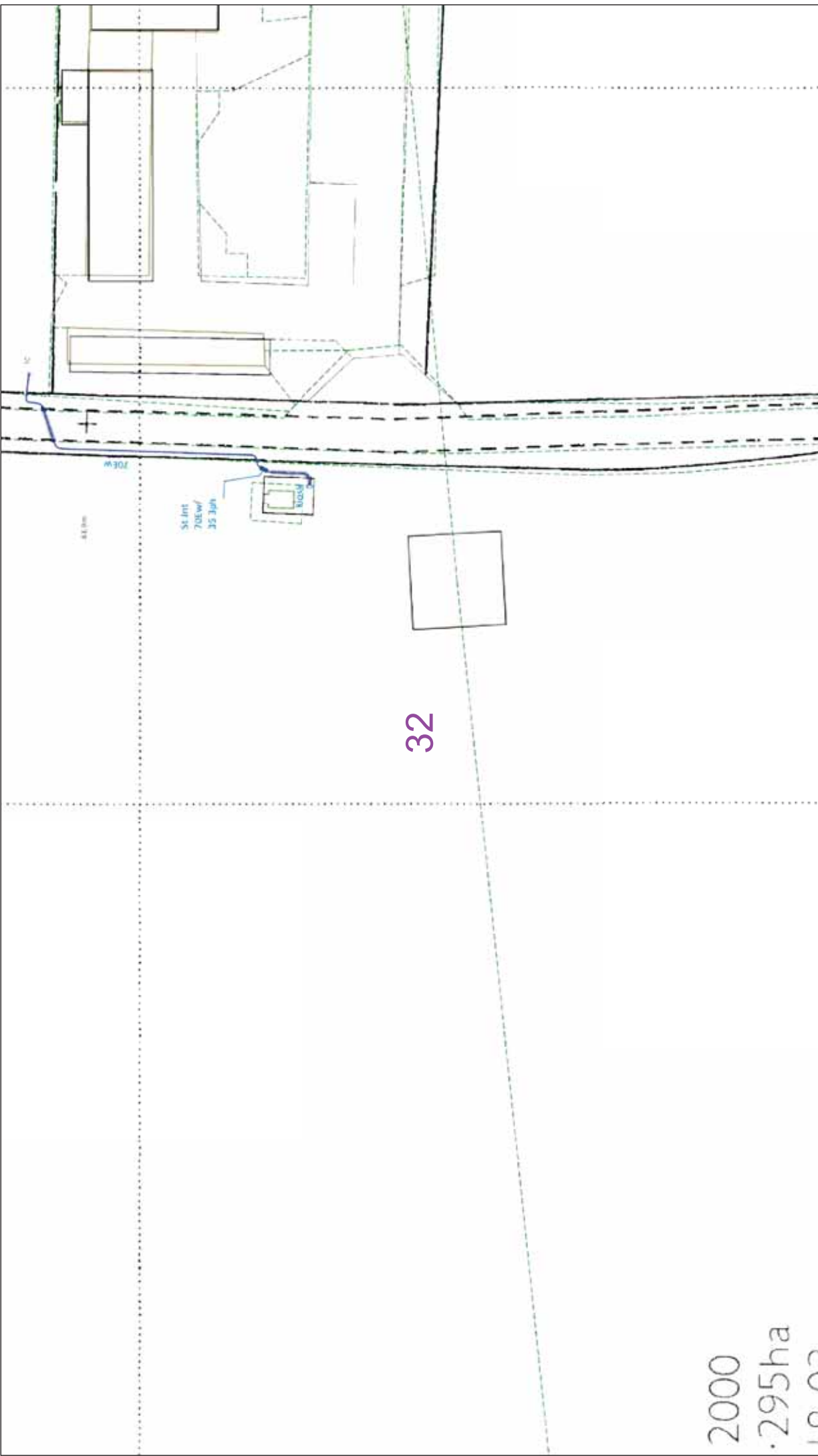




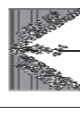
30

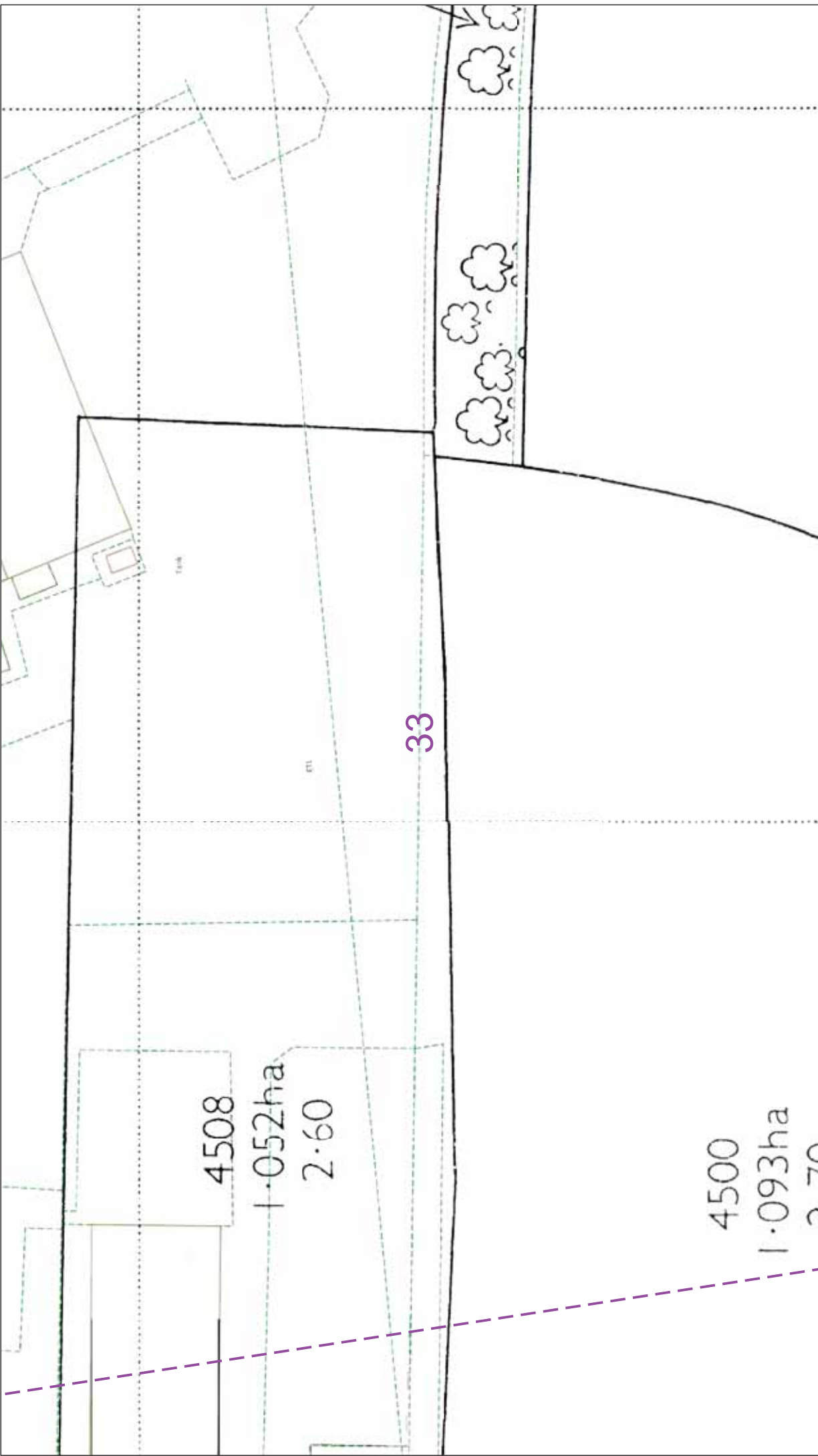
		<p>IF IN DOUBT - ASK! PHONE 0800 056 5866 EMERGENCY - If you are in danger please Phone 0800 783 8838 (24hrs) URGENTLY</p>	<p>ALWAYS LOOK UP BEFORE YOU START WORK Refer to FIS Guidance note G56</p>
<p>Maps produced at 1:2500 scale are Geo-Schematics which show LV mains cables and overhead lines (in some cases all voltages). Prior to carrying out excavations you must check the relevant Geo-Schematics records to determine the location of all known underground plant and equipment.</p>			
<p>The quality and accuracy of any print will depend on your printer, your computer and its print settings. Measurements scaled from this plan may not match measurements between the same points on the ground.</p>	<p>Line: </p>	<p>Dig Sites Area: </p>	<ol style="list-style-type: none"> <li>1. UK Power Networks does not warrant that the information provided to you is correct. You rely upon it at your own risk.</li> <li>2. UK Power Networks does not exclude or limit its liability if it causes the death of any persons or causes personal injury to a person, or otherwise for any loss, damage, cost, claims, demands, or expenses that you or any third party may suffer or incur as a result of using the information provided whether for physical damage to property or for any economic loss (including without limitation loss of profit, loss of opportunity, loss of savings, loss of goodwill, loss of business, loss of use) or any special or consequential loss or damage whatsoever.</li> <li>3. This plan has been provided to you on the basis of the terms of use set out in the covering letter that accompanies this plan. If you do not accept and/or do not understand the terms of use set out in the covering letter you must not use the plan and must return it to the person to whom it was provided.</li> <li>4. You are responsible for the security of the information provided to you. It must not be given, sold or made available upon payment of a fee to a third party.</li> </ol>
<p>0 25 50 metres</p>	<p>1. The position of the apparatus shown on this drawing is believed to be correct but the original landmarks may have been altered since the apparatus was installed.</p> <p>2. The exact position of the apparatus should be verified - use approved cable avoidance tools prior to excavation using suitable hand tools.</p> <p>3. It is essential that trial holes are carefully made avoiding the use of mechanical tools or picks until the exact location of all the cables have been determined.</p> <p>4. It must be assumed that there is a service cable into each property, lamp column and street sign, etc.</p> <p>5. All cables must be treated as being live unless proved otherwise by UK Power Networks.</p> <p>6. Plans must be issued for any work taking place near UK Power Networks plant and equipment. Do not use plans more than 3 months after the issue date for excavation purposes.</p> <p>7. Please be aware that electric cables/lines belonging to other owners of licensed electricity distribution systems may be present and it is your responsibility to identify their location.</p>	<p>Dig Sites Area: </p>	<p>This plan must be used with the attached 'Symbols' document.</p> <p>Date Requested: 08/08/2018 Job Reference: 13469376 Site Location: 614413 305008 Requested by: Mr Ryan Bruty Your Scheme/Reference: 0088 - Helmersett Scale: 1:500 (When plotted at A3)</p>
<p>Reproduced by permission of Ordnance Survey on behalf of HMSO. © Crown copyright and database rights 2018. All rights reserved. Ordnance Survey Licence numbers 100019626, 100019826 and 100019450. Data has been added to the Ordnance Survey base map; all proprietary rights in such additional data are and shall remain the exclusive property of © London Power Networks plc or Eastern Power Networks plc or South Eastern Power Networks plc each being a distribution licensee under section 6(1)(c) of the Electricity Act 1989 for the relevant distribution services area as that term is defined in such licensee's distribution licence. All rights in such data reserved. Plans generated by DigSAFE Pro™ software provided by LinesearchbeforeUdig.</p>			






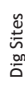


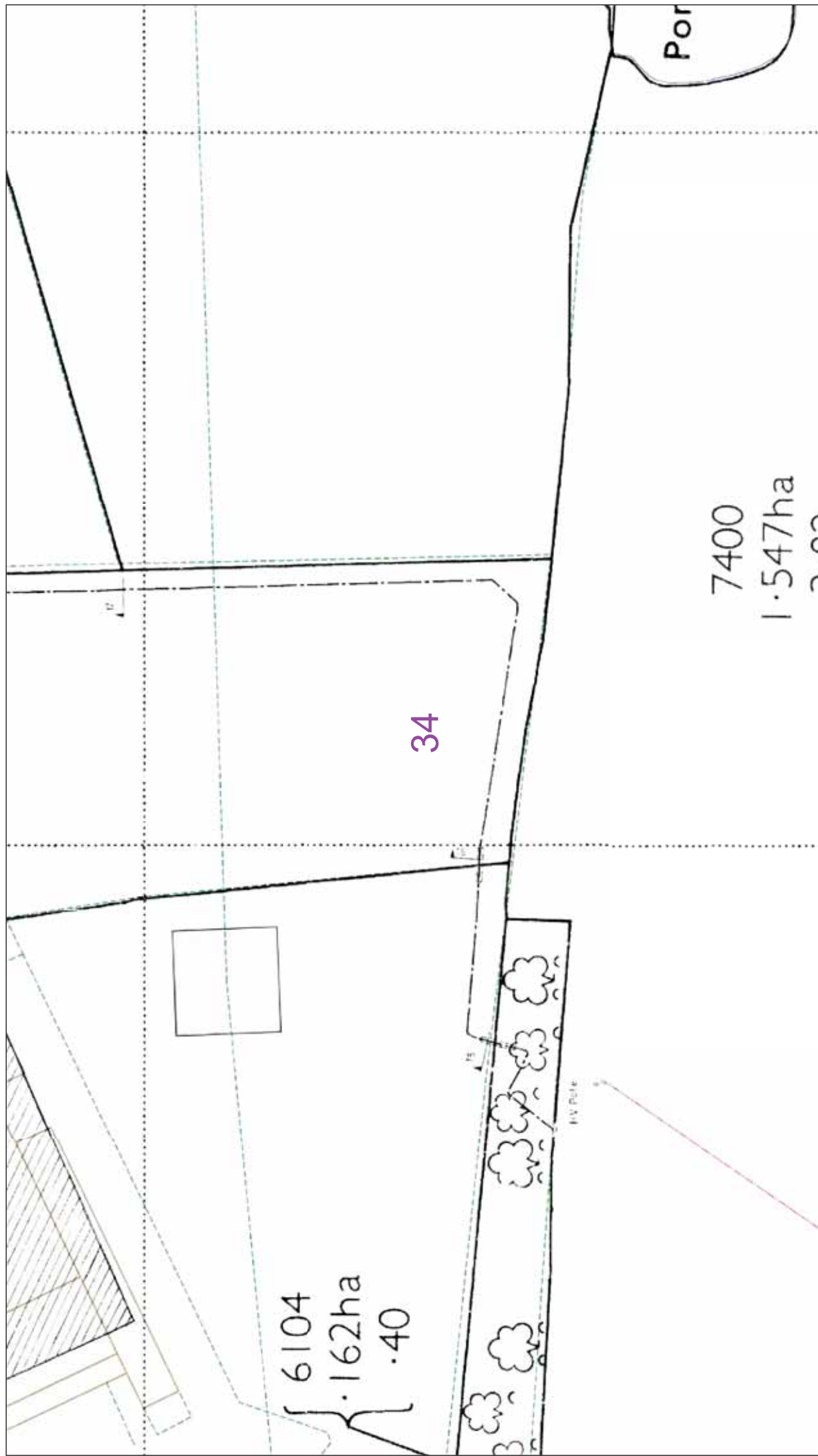
		<p>IF IN DOUBT - ASK! PHONE 0800 056 5866 EMERGENCY - If you see a fault please Phone 0800 783 8838 (24hrs) URGENTLY</p>	<p>ALWAYS LOOK UP BEFORE YOU START WORK Refer to FIS Guidance note G56</p>
<p>The quality and accuracy of any print will depend on your printer, your computer and its print settings. Measurements scaled from this plan may not match measurements between the same points on the ground.</p>		<p><b>Dig Sites</b>  <b>Area:</b>  <b>Line:</b> </p>	<p>1. UK Power Networks does not warrant that the information provided to you is correct. You rely upon it at your own risk. 2. UK Power Networks does not exclude or limit its liability if it causes the death of any persons or causes personal injury to a person, or otherwise for any loss, damage, cost, claims, demands, or expenses that you or any third party may suffer or incur as a result of using the information provided whether for physical damage to property or for any economic loss (including without limitation loss of profit, loss of opportunity, loss of savings, loss of goodwill, loss of business, loss of use or any special or consequential loss or damage whatsoever). 3. This plan has been provided to you on the basis of the terms of use set out in the covering letter that accompanies this plan. If you do not accept and/or do not understand the terms of use set out in the covering letter you must not use the plan and must return it to the person who provided it to you. 4. You are responsible for the security of the information provided to you. It must not be given, sold or made available upon payment of a fee to a third party.</p>
<p>This plan must be used with the attached 'Symbols' document.</p> <p>Date Requested: 08/09/2018 Job Reference: 13469376 Site Location: 614413 305008 Requested by: Mr Ryan Bruty Your Scheme/Reference: 0088 - Helmersett Scale: 1:500 (When plotted at A3)</p>	<p>1. The position of the apparatus shown on this drawing is believed to be correct but the original landmarks may have been altered since the apparatus was installed. 2. The exact position of the apparatus should be verified - use approved cable avoidance tools prior to excavation using suitable hand tools. 3. It is essential that trial holes are carefully made avoiding the use of mechanical tools or picks until the exact location of all the cables have been determined. 4. It must be assumed that there is a service cable into each property, lamp column and street sign, etc. 5. All cables must be treated as being live unless proved otherwise by UK Power Networks. 6. Plans are valid for a period of 3 months from the date of issue for excavation purposes. 7. Please be aware that electric cables/lines belonging to other owners of licensed electricity distribution systems may be present and it is your responsibility to identify their location.</p>	<p>1. UK Power Networks does not warrant that the information provided to you is correct. You rely upon it at your own risk. 2. UK Power Networks does not exclude or limit its liability if it causes the death of any persons or causes personal injury to a person, or otherwise for any loss, damage, cost, claims, demands, or expenses that you or any third party may suffer or incur as a result of using the information provided whether for physical damage to property or for any economic loss (including without limitation loss of profit, loss of opportunity, loss of savings, loss of goodwill, loss of business, loss of use or any special or consequential loss or damage whatsoever). 3. This plan has been provided to you on the basis of the terms of use set out in the covering letter that accompanies this plan. If you do not accept and/or do not understand the terms of use set out in the covering letter you must not use the plan and must return it to the person who provided it to you. 4. You are responsible for the security of the information provided to you. It must not be given, sold or made available upon payment of a fee to a third party.</p>	
<p>Reproduced by permission of Ordnance Survey on behalf of HMSO. © Crown copyright and database rights 2018. All rights reserved. Ordnance Survey Licence numbers 100019450, 100019826 and 100019450. Data has been added to the Ordnance Survey base map; all proprietary rights in such additional data are and shall remain the exclusive property of © London Power Networks plc or Eastern Power Networks plc or South Eastern Power Networks plc each being a distribution licensee under section 6(1)(c) of the Electricity Act 1989 for the relevant distribution services area as that term is defined in such licensee's distribution licence. All rights in such data reserved. Plans generated by DigSAFE Pro™ software provided by LinesearchbeforeUdig.</p>			



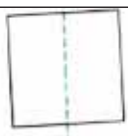
		<p>IF IN DOUBT - ASK! EMERGENCY - If you are in any doubt please call the Emergency Helpline on 0800 095 5866 (24hrs) URGENTLY</p>		<p>ALWAYS LOOK UP BEFORE YOU START WORK Refer to HSE Guidance note GS6</p>	<p>Maps produced at 1:2500 scale are Geo-Schematics which show LV mains cables and overhead lines (in some cases all voltages). Prior to carrying out excavations you must check the Geo-Schematics records to determine the location of all known underground plant and equipment.</p>
<p>The quality and accuracy of any print will depend on your printer, your computer and its print settings. Measurements scaled from this plan may not match measurements between the same points on the ground.</p>		<p>1. UK Power Networks does not warrant that the information provided to you is correct. You rely upon it at your own risk. 2. UK Power Networks does not exclude or limit its liability if it causes the death of any persons or causes personal injury to a person, or otherwise for any loss, damage, cost, claims, demands, or expenses that you or any third party may suffer or incur as a result of using the information provided whether for physical damage to property or for any economic loss (including without limitation loss of profit, loss of opportunity, loss of savings, loss of goodwill, loss of business, loss of use) or any special or consequential loss or damage whatsoever. 3. This plan has been provided to you on the basis of the terms of use set out in the covering letter that accompanies this plan. If you do not accept and/or do not understand the terms of use set out in the covering letter you must not use the plan and must return it to the person who provided it to you. 4. You are responsible for the security of the information provided to you. It must not be given, sold or made available upon payment of a fee to a third party.</p>	<p>1. UK Power Networks does not warrant that the information provided to you is correct. You rely upon it at your own risk. 2. UK Power Networks does not exclude or limit its liability if it causes the death of any persons or causes personal injury to a person, or otherwise for any loss, damage, cost, claims, demands, or expenses that you or any third party may suffer or incur as a result of using the information provided whether for physical damage to property or for any economic loss (including without limitation loss of profit, loss of opportunity, loss of savings, loss of goodwill, loss of business, loss of use) or any special or consequential loss or damage whatsoever. 3. This plan has been provided to you on the basis of the terms of use set out in the covering letter that accompanies this plan. If you do not accept and/or do not understand the terms of use set out in the covering letter you must not use the plan and must return it to the person who provided it to you. 4. You are responsible for the security of the information provided to you. It must not be given, sold or made available upon payment of a fee to a third party.</p>	<p>1. The position of the apparatus shown on this drawing is believed to be correct but the original landmarks may have been altered since the apparatus was installed. 2. The exact position of the apparatus should be verified - use approved cable avoidance tools prior to excavation using suitable hand tools. 3. It is essential that trial holes are carefully made avoiding the use of mechanical tools or picks until the exact location of all the cables have been determined. 4. It must be assumed that there is a service cable into each property, lamp column and street sign, etc. 5. All cables must be treated as being live unless proved otherwise by UK Power Networks. 6. No work should be undertaken within 3 metres of any live cables/lines belonging to other owners of licensed electricity distribution systems may be present and it is your responsibility to identify their location.</p>	<p>1. UK Power Networks does not warrant that the information provided to you is correct. You rely upon it at your own risk. 2. UK Power Networks does not exclude or limit its liability if it causes the death of any persons or causes personal injury to a person, or otherwise for any loss, damage, cost, claims, demands, or expenses that you or any third party may suffer or incur as a result of using the information provided whether for physical damage to property or for any economic loss (including without limitation loss of profit, loss of opportunity, loss of savings, loss of goodwill, loss of business, loss of use) or any special or consequential loss or damage whatsoever. 3. This plan has been provided to you on the basis of the terms of use set out in the covering letter that accompanies this plan. If you do not accept and/or do not understand the terms of use set out in the covering letter you must not use the plan and must return it to the person who provided it to you. 4. You are responsible for the security of the information provided to you. It must not be given, sold or made available upon payment of a fee to a third party.</p>
<p>This plan must be used with the attached 'Symbols' document.</p>	<p>Date Requested: 08/08/2018 Job Reference: 13469376 Site Location: 614413 305008</p>	<p>Requested by: Mr Ryan Bruty Your Scheme/Reference: 0088 - Helmersett</p>	<p>Scale: 1:500 (When plotted at A3)</p>	<p>Reproduced by permission of Ordnance Survey on behalf of HMSO. © Crown copyright and database rights 2018. All rights reserved. Ordnance Survey Licence numbers 100019626, 100019826 and 100019450. Data has been added to the Ordnance Survey base map; all proprietary rights in such additional data are and shall remain the exclusive property of © London Power Networks plc or Eastern Power Networks plc or South Eastern Power Networks plc each being a distribution licensee under section 6(1)(c) of the Electricity Act 1989 for the relevant distribution services area as that term is defined in such licensee's distribution licence. All rights in such data reserved. Plans generated by DigSAFE Pro™ software provided by LinesearchbeforeUdig.</p>	



	 <p>ALWAYS LOOK UP BEFORE YOU START WORK Refer to HSG Guidance note G56</p>
	<p>IF IN DOUBT - ASK! PHONE 0800 056 5866 EMERGENCY - If you are in danger, call the Police (999) or Fire (999) (24hrs) URGENTLY</p> <p>Maps produced at 1:2500 scale are Geo-Schematics which show LV mains cables and overhead lines (in some cases all voltages). Prior to carrying out excavations you must refer to the Geo-Schematics records to determine the location of all known underground plant and equipment.</p>
<p>The quality and accuracy of any print will depend on your printer, your computer and its print settings. Measurements scaled from this plan may not match measurements between the same points on the ground.</p> <p>Line:  Dig Sites  Area: </p>	
<p>This plan must be used with the attached 'Symbols' document.</p> <p>Date Requested: 08/08/2018 Job Reference: 13469376 Site Location: 614413 305008 Requested by: Mr Ryan Brody Your Scheme/Reference: 0088 - Helmersett</p> <p>Scale: 1:500 (When plotted at A3)</p>	<p>1. The position of the apparatus shown on this drawing is believed to be correct but the original landmarks may have been altered since the apparatus was installed.</p> <p>2. The exact position of the apparatus should be verified - use approved cable avoidance tools prior to excavation using suitable hand tools.</p> <p>3. It is essential that trial holes are carefully made avoiding the use of mechanical tools or picks until the exact location of all the cables have been determined.</p> <p>4. It must be assumed that there is a service cable into each property, lamp column and street sign, etc.</p> <p>5. All cables must be treated as being live unless proved otherwise by UK Power Networks.</p> <p>6. All cables must be marked by marking near UK Power Networks plant and equipment. Do not use plans more than 3 months after the issue date for excavation purposes.</p> <p>7. Please be aware that electric cables/lines belonging to other owners of licensed electricity distribution systems may be present and it is your responsibility to identify their location.</p>
<p>Reproduced by permission of Ordnance Survey on behalf of HMSO. © Crown copyright and database rights 2018. All rights reserved. Ordnance Survey Licence numbers 100019626, 100019826 and 100019450. Data has been added to the Ordnance Survey base map; all proprietary rights in such additional data are and shall remain the exclusive property of © London Power Networks plc or Eastern Power Networks plc or South Eastern Power Networks plc each being a distribution licensee under section 6(1)(c) of the Electricity Act 1989 for the relevant distribution services area as that term is defined in such licensee's distribution licence. All rights in such data reserved.</p> <p>Plans generated by DigSAFE Pro™ software provided by LinesearchbeforeUdig.</p>	



		<p>IF IN DOUBT - ASK! PHONE 0800 056 5866 or call your local dig safe officer on 0800 783 8838 (24hrs) URGENTLY</p> <p>ALWAYS LOOK UP BEFORE YOU START WORK Refer to HSE Guidance note GS6</p> <p>Maps produced at 1:2500 scale are Geo-Schematics which show LV mains cables and overhead lines (in some cases all voltages). Prior to carrying out excavations you must refer to the dig safe records to determine the location of all known underground plant and equipment.</p>
<p>The quality and accuracy of any print will depend on your printer, your computer and its print settings. Measurements scaled from this plan may not match measurements between the same points on the ground.</p>		
<p>This plan must be used with the attached 'Symbols' document.</p> <p>Date Requested: 08/09/2018          Job Reference: 13469376          Site Location: 614413 305008          Requested by: Mr Ryan Bruty          Your Scheme/Reference: 0088 - Heltherset</p> <p>Scale: 1:500 (When plotted at A3)</p>	<p>Dig Sites Area:  Line: </p>	<p>1. The position of the apparatus shown on this drawing is believed to be correct but the original landmarks may have been altered since the apparatus was installed.          2. The exact position of the apparatus should be verified - use approved cable avoidance tools prior to excavation using suitable hand tools.          3. It is essential that trial holes are carefully made avoiding the use of mechanical tools or picks until the exact location of all the cables have been determined.          4. It must be assumed that there is a service cable into each property, lamp column and street sign, etc.          5. All cables must be treated as being live unless proved otherwise by UK Power Networks.          6. All work must be completed within 3 months of the issue date for excavation purposes.          7. Please be aware that electric cables/lines belonging to other owners of licensed electricity distribution systems may be present and it is your responsibility to identify their location.</p>
<p>1. UK Power Networks does not warrant that the information provided to you is correct. You rely upon it at your own risk.          2. UK Power Networks does not exclude or limit its liability if it causes the death of any persons or causes personal injury to a person, or otherwise for any loss, damage, cost, claims, demands, or expenses that you or any third party may suffer or incur as a result of using the information provided whether for physical damage to property or for any economic loss (including without limitation loss of profit, loss of opportunity, loss of savings, loss of goodwill, loss of business, loss of use) or any special or consequential loss or damage whatsoever.          4. This plan has been provided to you on the basis of the terms of use set out in the covering letter that accompanies this plan. If you do not accept and/or do not understand the terms of use set out in the covering letter you must not use the plan and must return it to the person who provided it to you.          5. You are responsible for the security of the information provided to you. It must not be given, sold or made available upon payment of a fee to a third party.</p> <p>Reproduced by permission of Ordnance Survey on behalf of HMSO. © Crown copyright and database rights 2018. All rights reserved. Ordnance Survey Licence numbers 100019626, 100019826 and 100019450. Data has been added to the Ordnance Survey base map; all proprietary rights in such additional data are and shall remain the exclusive property of © London Power Networks plc or Eastern Power Networks plc or South Eastern Power Networks plc each being a distribution licensee under section 6(1)(c) of the Electricity Act 1989 for the relevant distribution services area as that term is defined in such licensee's distribution licence. All rights in such data reserved. Plans generated by DigSAFE Pro™ software provided by LinesearchbeforeUdig.</p>		



0009  
2.745ha  
6.78

35

Drain

0001  
.210ha

8102  
.040ha  
.10



The quality and accuracy of any print will depend on your printer, your computer and its print settings. Measurements scaled from this plan may not match measurements between the same points on the ground.

This plan must be used with the attached 'Symbols' document.

Date Requested: 08/09/2018  
Job Reference: 13469376  
Site Location: 614413 305008  
Requested by:  
Mr Ryan Bruty  
Your Scheme/Reference: 0088 - Helmersett  
Scale: 1:500 (When plotted at A3)

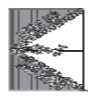
1. The position of the apparatus shown on this drawing is believed to be correct but the original landmarks may have been altered since the apparatus was installed.  
2. The exact position of the apparatus should be verified - use approved cable avoidance tools prior to excavation using suitable hand tools.  
3. It is essential that trial holes are carefully made avoiding the use of mechanical tools or picks until the exact location of all the cables have been determined.  
4. It must be assumed that there is a service cable into each property, lamp column and street sign, etc.  
5. All cables must be treated as being live unless proved otherwise by Power Networks.  
6. Digging near UK Power Networks plant and equipment. Do not use plans more than 3 months after the issue date for excavation purposes.  
7. Please be aware that electric cables/lines belonging to other owners of licensed electricity distribution systems may be present and it is your responsibility to identify their location.

Dig Sites Area: --- Line: ---

1. UK Power Networks does not warrant that the information provided to you is correct. You rely upon it at your own risk.  
2. UK Power Networks does not exclude or limit its liability if it causes the death of any persons or causes personal injury to a person, or otherwise for any loss, damage, cost, claims, demands, or expenses that you or any third party may suffer or incur as a result of using the information provided whether for physical damage to property or for any economic loss (including without limitation loss of profit, loss of opportunity, loss of savings, loss of goodwill, loss of business, loss of use) or any special or consequential loss or damage whatsoever.  
3. This plan has been provided to you on the basis of the terms of use set out in the covering letter that accompanies this plan. If you do not accept and/or do not understand the terms of use set out in the covering letter you must not use the plan and must return it to the person who provided it to you.  
4. You are responsible for the security of the information provided to you. It must not be given, sold or made available upon payment of a fee to a third party.



IF IN DOUBT - ASK!  
PHONE 0800 056 5866  
EMERGENCY - If you require the location of a cable  
Phone 0800 783 8838  
(24hrs) URGENTLY








ALWAYS LOOK UP BEFORE YOU START WORK  
Refer to FIS  
Guidance note G56

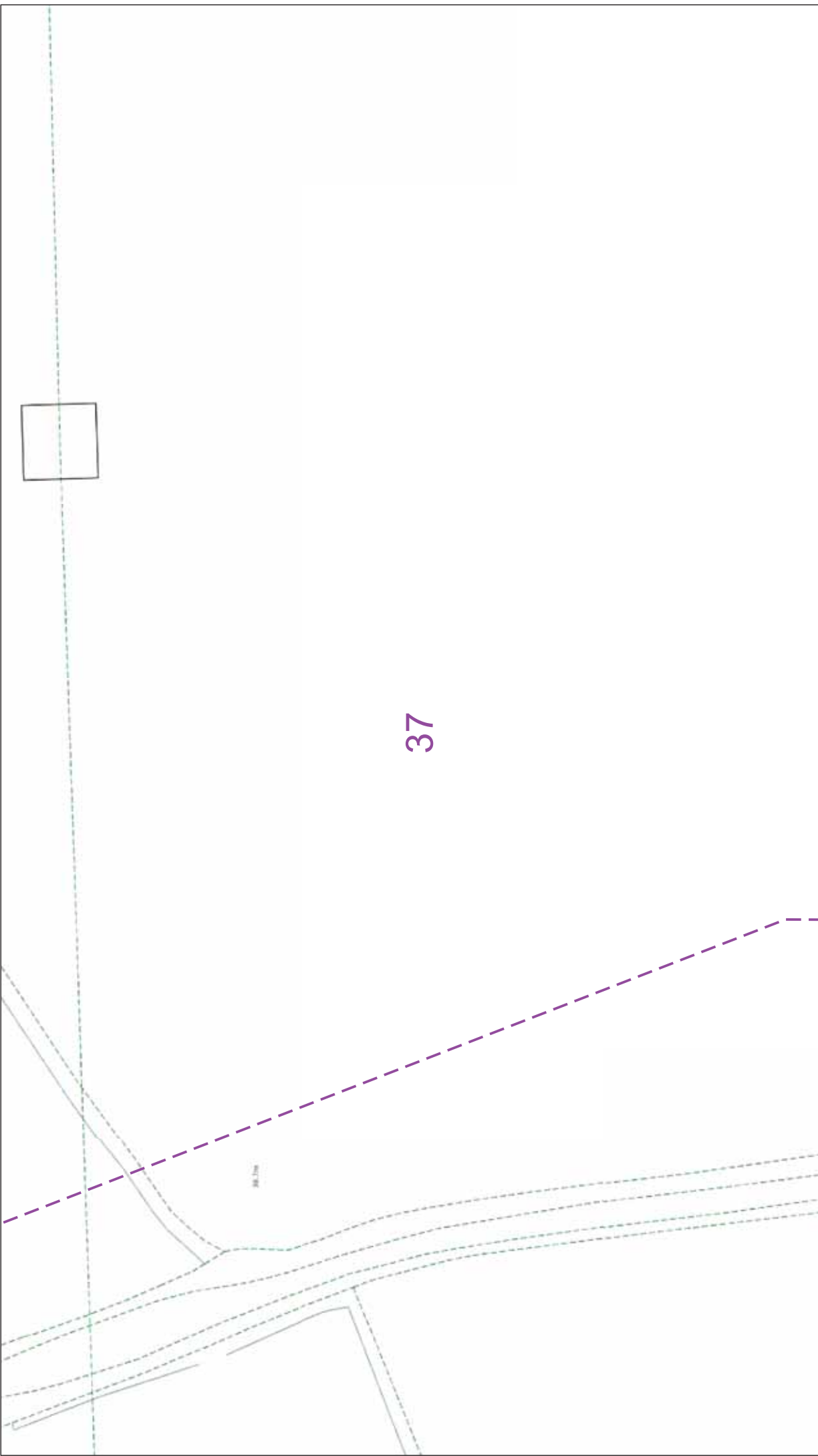
Maps produced at 1:2500 scale are Geo-Schematics which show LV mains cables and overhead lines (in some cases all voltages). Prior to carrying out excavations you must refer to the Geo-Schematics records to determine the location of all known underground plant and equipment.







36

		 <p>ALWAYS LOOK UP BEFORE YOU START WORK Refer to HSE Guidance note GS6</p>	<p>Maps produced at 1:2000 scale are Geo-Schematics which show LV mains cables and overhead lines (in some cases all voltages). Prior to carrying out excavations you must refer to the Geo-Schematics records to determine the location of all known underground plant and equipment.</p>
<p>The quality and accuracy of any print will depend on your printer, your computer and its print settings. Measurements scaled from this plan may not match measurements between the same points on the ground.</p>			
<p>0 25 50 metres</p>	<p>Dig Sites</p>	<p>Area:  Line: </p>	<p>1. UK Power Networks does not warrant that the information provided to you is correct. You rely upon it at your own risk. 2. UK Power Networks does not exclude or limit its liability if it causes the death of any persons or causes personal injury to a person, or otherwise for any loss, damage, cost, claims, demands, or expenses that you or any third party may suffer or incur as a result of using the information provided whether for physical damage to property or for any economic loss (including without limitation loss of profit, loss of opportunity, loss of savings, loss of goodwill, loss of business, loss of use) or any special or consequential loss or damage whatsoever. 3. This plan has been provided to you on the basis of the terms of use set out in the covering letter that accompanies this plan. If you do not accept and/or do not understand the terms of use set out in the covering letter you must not use the plan and must return it to the person who provided it to you. 4. You are responsible for the security of the information provided to you. It must not be given, sold or made available upon payment of a fee to a third party.</p>
<p>1. The position of the apparatus shown on this drawing is believed to be correct but the original landmarks may have been altered since the apparatus was installed. 2. The exact position of the apparatus should be verified - use approved cable avoidance tools prior to excavation using suitable hand tools. 3. It is essential that trial holes are carefully made avoiding the use of mechanical tools or picks until the exact location of all the cables have been determined. 4. It must be assumed that there is a service cable into each property, lamp column and street sign, etc. 5. All cables must be treated as being live unless proved otherwise by UK Power Networks. 6. All work must be completed within 3 months of the date of issue of this plan. 7. Please be aware that electric cables/lines belonging to other owners of licensed electricity distribution systems may be present and it is your responsibility to identify their location.</p>			
<p>This plan must be used with the attached 'Symbols' document.</p> <p>Date Requested: 08/09/2018 Job Reference: 13469376 Site Location: 614413 305008 Requested by: Mr Ryan Bruty Your Scheme/Reference: 0088 - Helmersett Scale: 1:500 (When plotted at A3)</p>	<p>Reproduced by permission of Ordnance Survey on behalf of HMSO. © Crown copyright and database rights 2018. All rights reserved. Ordnance Survey Licence numbers 100019450, 100019826 and 100019450. Data has been added to the Ordnance Survey base map; all proprietary rights in such additional data are and shall remain the exclusive property of © London Power Networks plc or Eastern Power Networks plc or South Eastern Power Networks plc each being a distribution licensee under section 6(1)(c) of the Electricity Act 1989 for the relevant distribution services area as that term is defined in such licensee's distribution licence. All rights in such data reserved. Plans generated by DigSAFE Pro™ software provided by LinesearchbeforeUdig.</p>		



37

		<p><b>IF IN DOUBT - ASK!</b>          EMERGENCY - If you are in any doubt please call the Emergency Helpline (24hrs) URGENTLY          Phone: 0800 783 8838</p>	<p><b>ALWAYS LOOK UP BEFORE YOU START WORK</b>          Refer to FIS or the relevant guidance note G56</p>	<p>Maps produced at 1:2500 scale are Geo-Schematics which show LV mains cables and overhead lines (in some cases all voltages). Prior to carrying out excavations you must refer to the relevant Geo-Schematics records to determine the location of all known underground plant and equipment.</p>
<p>The quality and accuracy of any print will depend on your printer, your computer and its print settings. Measurements scaled from this plan may not match measurements between the same points on the ground.</p>				
<p>1. UK Power Networks does not warrant that the information provided to you is correct. You rely upon it at your own risk.          2. UK Power Networks does not exclude or limit its liability if it causes the death of any persons or causes personal injury to a person, or otherwise for any loss, damage, cost, claims, demands, or expenses that you or any third party may suffer or incur as a result of using the information provided whether for physical damage to property or for any economic loss (including without limitation loss of profit, loss of opportunity, loss of savings, loss of goodwill, loss of business, loss of use) or any special or consequential loss or damage whatsoever.          4. This plan has been provided to you on the basis of the terms of use set out in the covering letter that accompanies this plan. If you do not accept and/or do not understand the terms of use set out in the covering letter you must not use the plan and must return it to the person who provided it to you.          5. You are responsible for the security of the information provided to you. It must not be given, sold or made available upon payment of a fee to a third party.</p>				
<p>This plan must be used with the attached 'Symbols' document.</p>	<p>Date Requested: 08/09/2018          Job Reference: 13469376          Site Location: 614413 305008</p>	<p>Requested by:          Mr Ryan Bruty          Your Scheme/Reference: 0088 - Helmersett</p>	<p>Scale: 1:500 (When plotted at A3)</p>	<p>Reproduced by permission of Ordnance Survey on behalf of HMSO. © Crown copyright and database rights 2018. All rights reserved. Ordnance Survey Licence numbers 100019450, 100019826 and 100019450. Data has been added to the Ordnance Survey base map; all proprietary rights in such additional data are and shall remain the exclusive property of © London Power Networks plc or Eastern Power Networks plc each being a distribution licensee under section 6(1)(c) of the Electricity Act 1989 for the relevant distribution services area as that term is defined in such licensee's distribution licence. All rights in such data reserved.          Plans generated by DigSAFE Pro™ software provided by LinesearchbeforeUdig.</p>
<p>1. The position of the apparatus shown on this drawing is believed to be correct but the original landmarks may have been altered since the apparatus was installed.          2. The exact position of the apparatus should be verified - use approved cable avoidance tools prior to excavation using suitable hand tools.          3. It is essential that trial holes are carefully made avoiding the use of mechanical tools or picks until the exact location of all the cables have been determined.          4. It must be assumed that there is a service cable into each property, lamp column and street sign, etc.          5. All cables must be treated as being live unless proved otherwise by Power Networks.          6. All work must be carried out in accordance with the relevant standards and codes of practice.          7. Please be aware that electric cables/lines belonging to other owners of licensed electricity distribution systems may be present and it is your responsibility to identify their location.</p>	<p>Dig Sites Area: [Symbol]</p>	<p>Line: [Symbol]</p>	<p>0 25 50 metres</p>	<p>Reproduced by permission of Ordnance Survey on behalf of HMSO. © Crown copyright and database rights 2018. All rights reserved. Ordnance Survey Licence numbers 100019450, 100019826 and 100019450. Data has been added to the Ordnance Survey base map; all proprietary rights in such additional data are and shall remain the exclusive property of © London Power Networks plc or Eastern Power Networks plc each being a distribution licensee under section 6(1)(c) of the Electricity Act 1989 for the relevant distribution services area as that term is defined in such licensee's distribution licence. All rights in such data reserved.          Plans generated by DigSAFE Pro™ software provided by LinesearchbeforeUdig.</p>

10.05

4500

38



This plan must be used with the attached 'Symbols' document.

Date Requested: 08/08/2018  
 Job Reference: 13469376  
 Site Location: 614413 305008  
 Requested by:  
 Mr Ryan Bruty  
 Your Scheme/Reference: 0088 - Helmersett  
 Scale: 1:500 (When plotted at A3)

1. The position of the apparatus shown on this drawing is believed to be correct but the original landmarks may have been altered since the apparatus was installed.

2. The exact position of the apparatus should be verified - use approved cable avoidance tools prior to excavation using suitable hand tools.

3. It is essential that trial holes are carefully made avoiding the use of mechanical tools or picks until the exact location of all the cables have been determined.

4. It must be assumed that there is a service cable into each property, lamp column and street sign, etc.

5. All cables must be treated as being live unless proved otherwise by Power Networks.

6. No work should be undertaken within 3 metres of any live cables or lines belonging to other owners of licensed electricity distribution systems may be present and than 3 months after the issue date for excavation purposes.

7. Please be aware that electric cables/lines belonging to other owners of licensed electricity distribution systems may be present and it is your responsibility to identify their location.

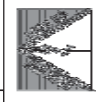
Dig Sites Area: Line:

The quality and accuracy of any print will depend on your printer, your computer and its print settings. Measurements scaled from this plan may not match measurements between the same points on the ground.

1. UK Power Networks does not warrant that the information provided to you is correct. You rely upon it at your own risk.
2. UK Power Networks does not exclude or limit its liability if it causes the death of any persons or causes personal injury to a person, or otherwise for any loss, damage, cost, claims, demands, or expenses that you or any third party may suffer or incur as a result of using the information provided whether for physical damage to property or for any economic loss (including without limitation loss of profit, loss of opportunity, loss of savings, loss of goodwill, loss of business, loss of use) or any special or consequential loss or damage whatsoever.
3. This plan has been provided to you on the basis of the terms of use set out in the covering letter that accompanies this plan. If you do not accept and/or do not understand the terms of use set out in the covering letter you must not use the plan and must return it to the person to whom it was provided.
4. You are responsible for the security of the information provided to you. It must not be given, sold or made available upon payment of a fee to a third party.

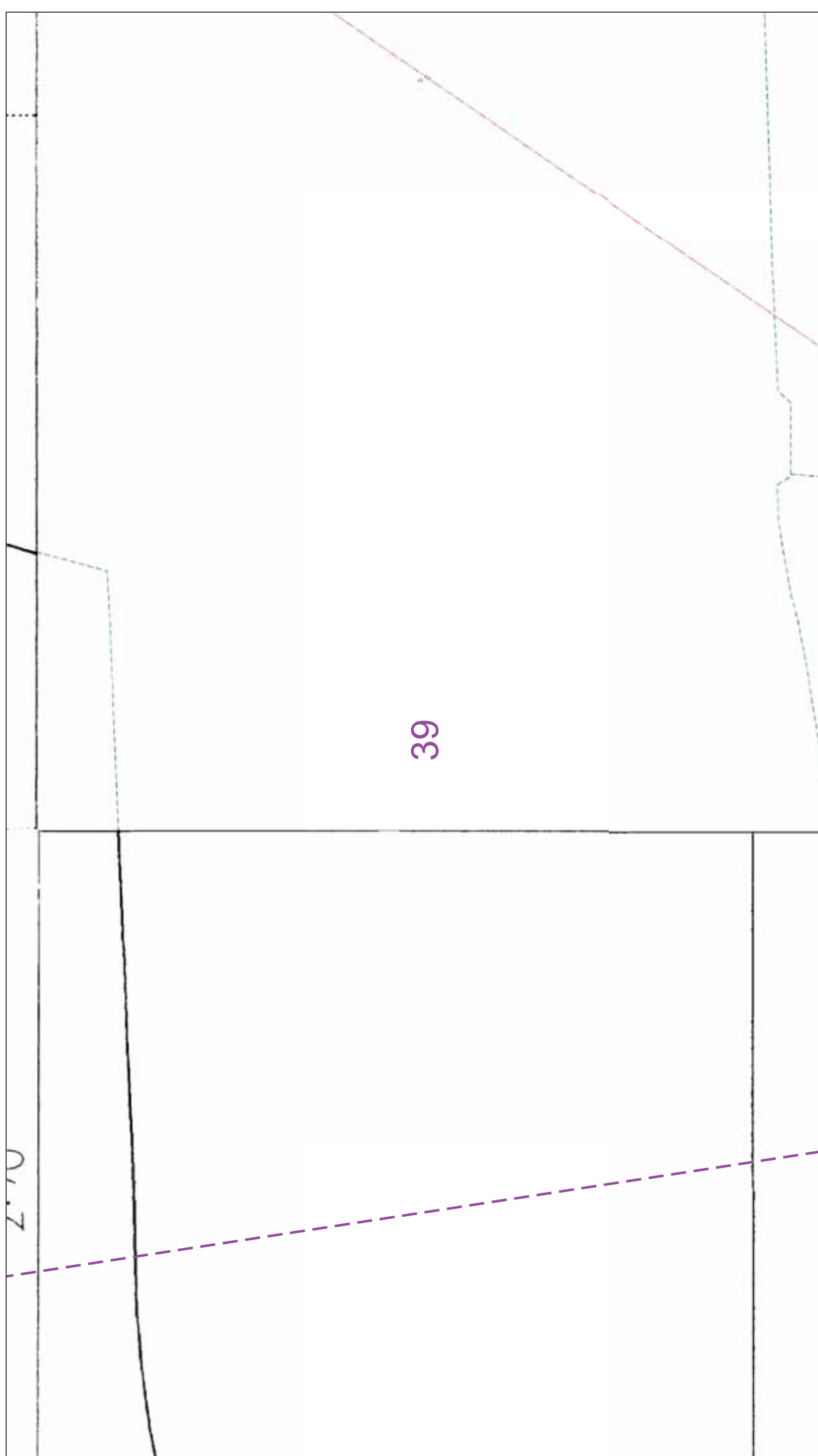


IF IN DOUBT - ASK!  
 PHONE 0800 095 5866  
 or visit our website  
 www.ukpowernetworks.co.uk  
 Phone 0800 783 8838  
 (24hrs) URGENTLY









ALWAYS LOOK UP BEFORE YOU START WORK  
 Refer to FIS  
 Guidance note G56

Maps produced at 1:2000 scale are Geo-Schematics which show LV mains cables and overhead lines (in some cases all voltages). Prior to carrying out excavations you must refer to the Geo-Schematics records to determine the location of all known underground plant and equipment.








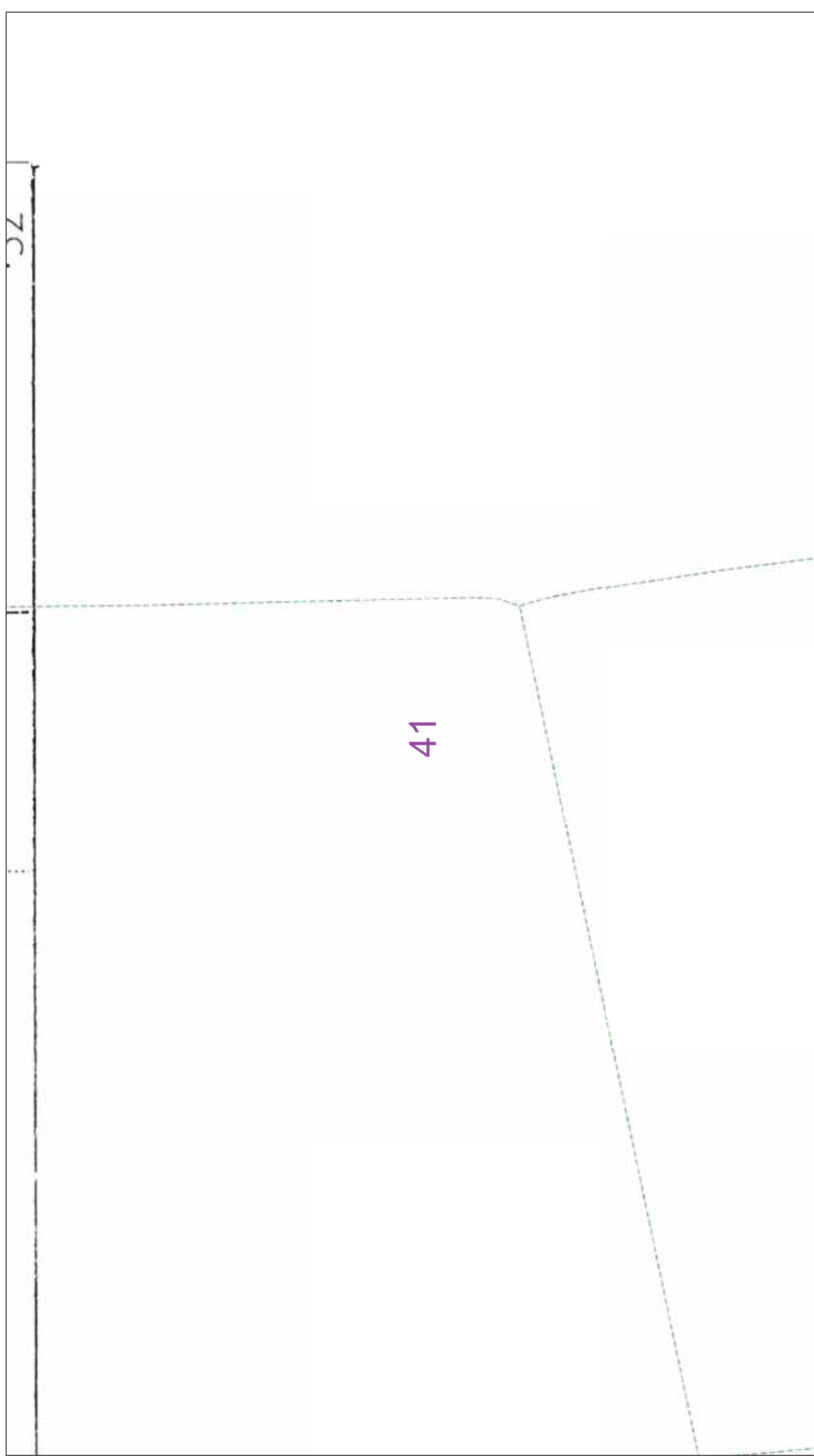
39

		<p>IF IN DOUBT - ASK! PHONE 0800 096 5866 EMERGENCY - If you are in danger call the Phone 0800 783 8838 (24hrs) URGENTLY</p>	<p>ALWAYS LOOK UP BEFORE YOU START WORK Refer to FIS Guidance note G56</p>  <p>Maps produced at 1:2000 scale are Geo-Schematics which show LV mains cables and overhead lines (in some cases all voltages). Prior to carrying out excavations you must refer to the Geo-Schematics records to determine the location of all known underground plant and equipment.</p>
<p>The quality and accuracy of any print will depend on your printer, your computer and its print settings. Measurements scaled from this plan may not match measurements between the same points on the ground.</p> <p>1. UK Power Networks does not warrant that the information provided to you is correct. You rely upon it at your own risk. 2. UK Power Networks does not exclude or limit its liability if it causes the death of any persons or causes personal injury to a person, or otherwise for any loss, damage, cost, claims, demands, or expenses that you or any third party may suffer or incur as a result of using the information provided whether for physical damage to property or for any economic loss (including without limitation loss of profit, loss of opportunity, loss of savings, loss of goodwill, loss of business, loss of use or any special or consequential loss or damage whatsoever). 3. This plan has been provided to you on the basis of the terms of use set out in the covering letter that accompanies this plan. If you do not accept and/or do not understand the terms of use set out in the covering letter you must not use the plan and must return it to the person who provided it to you. 4. You are responsible for the security of the information provided to you. It must not be given, sold or made available upon payment of a fee to a third party.</p>			
<p>This plan must be used with the attached 'Symbols' document.</p> <p>Date Requested: 08/08/2018 Job Reference: 13469376 Site Location: 614413 305008 Requested by: Mr Ryan Bruty Your Scheme/Reference: 0088 - Helmersett Scale: 1:500 (When plotted at A3)</p>	<p>Dig Sites Area:  Line: </p>	<p>1. The position of the apparatus shown on this drawing is believed to be correct but the original landmarks may have been altered since the apparatus was installed. 2. The exact position of the apparatus should be verified - use approved cable avoidance tools prior to excavation using suitable hand tools. 3. It is essential that trial holes are carefully made avoiding the use of mechanical tools or picks until the exact location of all the cables have been determined. 4. It must be assumed that there is a service cable into each property, lamp column and street sign, etc. 5. All cables must be treated as being live unless proved otherwise by UK Power Networks. 6. All work must be carried out in accordance with the Working near UK Power Networks plant and equipment. Do not use plans more than 3 months after the issue date for excavation purposes. 7. Please be aware that electric cables/lines belonging to other owners of licensed electricity distribution systems may be present and it is your responsibility to identify their location.</p>	<p>The quality and accuracy of any print will depend on your printer, your computer and its print settings. Measurements scaled from this plan may not match measurements between the same points on the ground.</p> <p>1. UK Power Networks does not warrant that the information provided to you is correct. You rely upon it at your own risk. 2. UK Power Networks does not exclude or limit its liability if it causes the death of any persons or causes personal injury to a person, or otherwise for any loss, damage, cost, claims, demands, or expenses that you or any third party may suffer or incur as a result of using the information provided whether for physical damage to property or for any economic loss (including without limitation loss of profit, loss of opportunity, loss of savings, loss of goodwill, loss of business, loss of use or any special or consequential loss or damage whatsoever). 3. This plan has been provided to you on the basis of the terms of use set out in the covering letter that accompanies this plan. If you do not accept and/or do not understand the terms of use set out in the covering letter you must not use the plan and must return it to the person who provided it to you. 4. You are responsible for the security of the information provided to you. It must not be given, sold or made available upon payment of a fee to a third party.</p>
<p>Reproduced by permission of Ordnance Survey on behalf of HMSO. © Crown copyright and database rights 2018. All rights reserved. Ordnance Survey Licence numbers 100019626, 100019826 and 100019450. Data has been added to the Ordnance Survey base map; all proprietary rights in such additional data are and shall remain the exclusive property of © London Power Networks plc or Eastern Power Networks plc or South Eastern Power Networks plc each being a distribution licensee under section 6(1)(c) of the Electricity Act 1989 for the relevant distribution services area as that term is defined in such licensee's distribution licence. All rights in such data reserved. Plans generated by DigSAFE Pro™ software provided by LinesearchbeforeUdig.</p>			








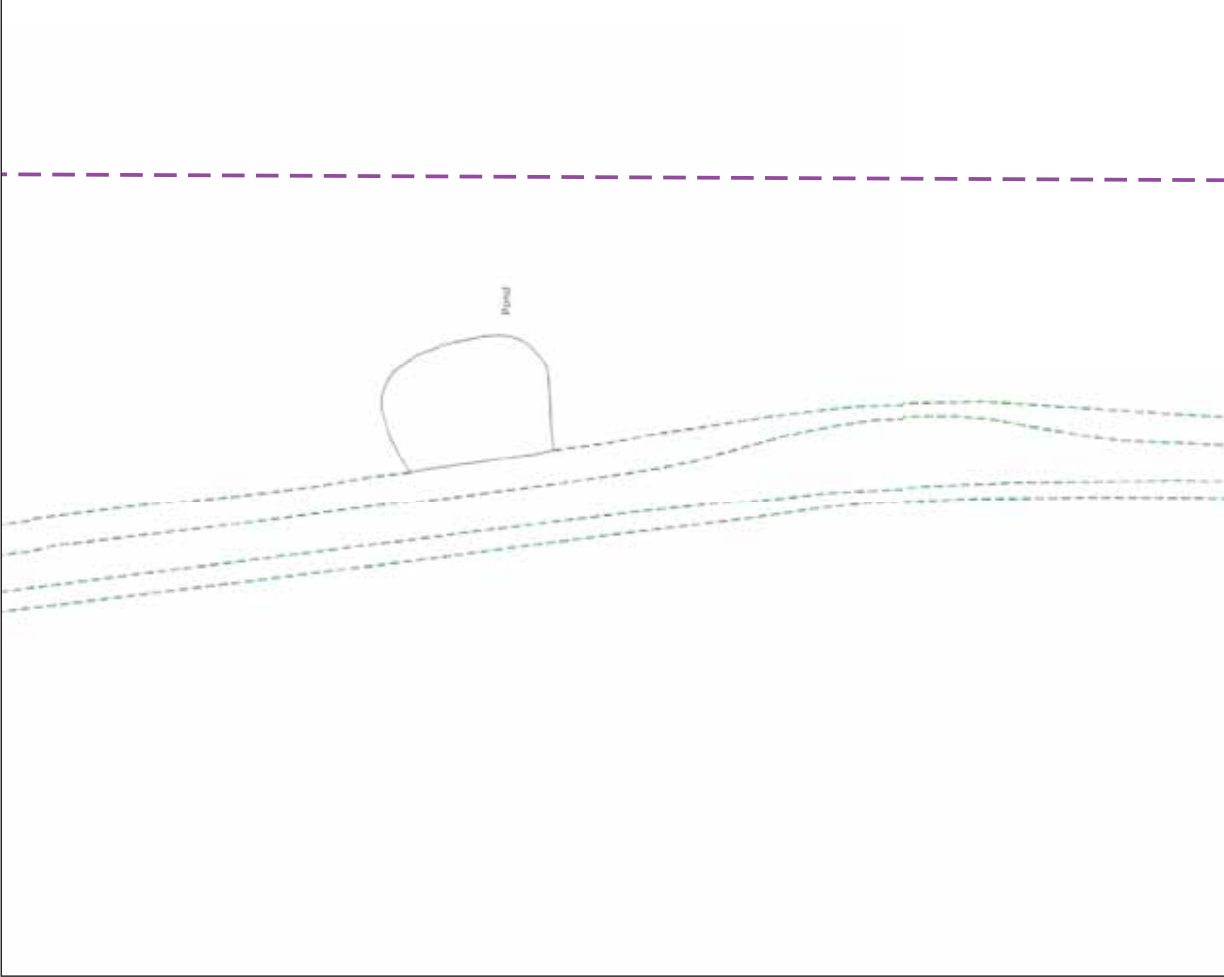
40

		<p><b>IF IN DOUBT - ASK!</b>          PHONE 0800 056 5866          or visit our website          www.ukpowernetworks.co.uk          Phone 0800 783 8838          (24hrs) URGENTLY</p>	<p><b>ALWAYS LOOK UP BEFORE YOU START WORK</b>          Refer to FIS          Guidance note G56</p>  <p>Maps produced at 1:2500 scale are Geo-Schematics which show LV mains cables and overhead lines (in some cases all voltages). Prior to carrying out excavations you must refer to the Geo-Schematics records to determine the location of all known underground plant and equipment.</p>
<p>The quality and accuracy of any print will depend on your printer, your computer and its print settings. Measurements scaled from this plan may not match measurements between the same points on the ground.</p>			
<p>1. UK Power Networks does not warrant that the information provided to you is correct. You rely upon it at your own risk.          2. UK Power Networks does not exclude or limit its liability if it causes the death of any persons or causes personal injury to a person, or otherwise for any loss, damage, cost, claims, demands, or expenses that you or any third party may suffer or incur as a result of using the information provided whether for physical damage to property or for any economic loss (including without limitation loss of profit, loss of opportunity, loss of savings, loss of goodwill, loss of business, loss of use) or any special or consequential loss or damage whatsoever.          4. This plan has been provided to you on the basis of the terms of use set out in the covering letter that accompanies this plan. If you do not accept and/or do not understand the terms of use set out in the covering letter you must not use the plan and must return it to the person who provided it to you.          5. You are responsible for the security of the information provided to you. It must not be given, sold or made available upon payment of a fee to a third party.</p>			
<p>This plan must be used with the attached 'Symbols' document.</p> <p>Date Requested: 08/09/2018          Job Reference: 13469376          Site Location: 614413 305008          Requested by:          Mr Ryan Bruty          Your Scheme/Reference: 0088 - Helmersett</p> <p>Scale: 1:500 (When plotted at A3)</p>	<p>Dig Sites Area:  Line: </p>	<p>1. The position of the apparatus shown on this drawing is believed to be correct but the original landmarks may have been altered since the apparatus was installed.          2. The exact position of the apparatus should be verified - use approved cable avoidance tools prior to excavation using suitable hand tools.          3. It is essential that trial holes are carefully made avoiding the use of mechanical tools or picks until the exact location of all the cables have been determined.          4. It must be assumed that there is a service cable into each property, lamp column and street sign, etc.          5. All cables must be treated as being live unless proved otherwise by UK Power Networks.          6. Plans are valid for use for a period of 3 months from the date of issue for excavation purposes.          7. Please be aware that electric cables/lines belonging to other owners of licensed electricity distribution systems may be present and it is your responsibility to identify their location.</p>	<p>Reproduced by permission of Ordnance Survey on behalf of HMSO. © Crown copyright and database rights 2018. All rights reserved. Ordnance Survey Licence numbers 100019626, 100019826 and 100019450. Data has been added to the Ordnance Survey base map; all proprietary rights in such additional data are and shall remain the exclusive property of © London Power Networks plc or Eastern Power Networks plc or South Eastern Power Networks plc each being a distribution licensee under section 6(1)(c) of the Electricity Act 1989 for the relevant distribution services area as that term is defined in such licensee's distribution licence. All rights in such data reserved.          Plans generated by DigSAFE Pro™ software provided by LinesearchbeforeUdig.</p>



<p>This plan must be used with the attached 'Symbols' document.</p> <p>Date Requested: 08/08/2018          Job Reference: 13469376          Site Location: 614413 305008          Requested by:          Mr Ryan Bruty          Your Scheme/Reference: 0088 - Helmersett          Scale: 1:500 (When plotted at A3)</p>	<p>The quality and accuracy of any print will depend on your printer, your computer and its print settings. Measurements scaled from this plan may not match measurements between the same points on the ground.</p> <p>1. UK Power Networks does not warrant that the information provided to you is correct. You rely upon it at your own risk.          2. UK Power Networks does not exclude or limit its liability if it causes the death of any persons or causes personal injury to a person, or otherwise for any loss, damage, cost, claims, demands, or expenses that you or any third party may suffer or incur as a result of using the information provided whether for physical damage to property or for any economic loss (including without limitation loss of profit, loss of opportunity, loss of savings, loss of goodwill, loss of business, loss of use) or any special or consequential loss or damage whatsoever.          4. This plan has been provided to you on the basis of the terms of use set out in the covering letter that accompanies this plan. If you do not accept and/or do not understand the terms of use set out in the covering letter you must not use the plan and must return it to the person who provided it to you.          5. You are responsible for the security of the information provided to you. It must not be given, sold or made available upon payment of a fee to a third party.</p>	<p>IF IN DOUBT - ASK!          PHONE 0800 056 5866          or visit our website          Phone 0800 783 8838          (24hrs) URGENTLY</p>	<p>ALWAYS LOOK UP BEFORE YOU START WORK          Refer to FIS          Guidance note G56</p>
	<p>Dig Sites     Area:     Line:</p>		
<p>1. The position of the apparatus shown on this drawing is believed to be correct but the original landmarks may have been altered since the apparatus was installed.          2. The exact position of the apparatus should be verified - use approved cable avoidance tools prior to excavation using suitable hand tools.          3. It is essential that trial holes are carefully made avoiding the use of mechanical tools or picks until the exact location of all the cables have been determined.          4. It must be assumed that there is a service cable into each property, lamp column and street sign, etc.          5. All cables must be treated as being live unless proved otherwise by Power Networks.          6. No working near UK Power Networks plant and equipment. Do not use plans more than 3 months after the issue date for excavation purposes.          7. Please be aware that electric cables/lines belonging to other owners of licensed electricity distribution systems may be present and it is your responsibility to identify their location.</p>			
<p>Reproduced by permission of Ordnance Survey on behalf of HMSO. © Crown copyright and database rights 2018. All rights reserved. Ordnance Survey Licence numbers 100019626, 100019826 and 100019450. Data has been added to the Ordnance Survey base map; all proprietary rights in such additional data are and shall remain the exclusive property of © London Power Networks plc or Eastern Power Networks plc or South Eastern Power Networks plc each being a distribution licensee under section 6(1)(c) of the Electricity Act 1989 for the relevant distribution services area as that term is defined in such licensee's distribution licence. All rights in such data reserved.          Plans generated by DigSAFE Pro™ software provided by LinesearchbeforeUdig.</p>			

			<p>IF IN DOUBT - ASK! PHONE 0800 056 5866 or visit our website www.ukpowernetworks.co.uk Phone 0800 783 8838 (24hrs) URGENTLY</p> <p>Maps produced at 1:2500 scale are Geo-Schematics which show LV mains cables and overhead lines (in some cases all voltages). Prior to carrying out excavations you must refer to the Geo-Schematics records to determine the location of all known underground plant and equipment.</p>
<p>0 25 50 Metres</p>	<p>Dig Sites Area:  Line: </p>	<p>The quality and accuracy of any print will depend on your printer, your computer and its print settings. Measurements scaled from this plan may not match measurements between the same points on the ground.</p>	<p>1. UK Power Networks does not warrant that the information provided to you is correct. You rely upon it at your own risk.          2. UK Power Networks does not exclude or limit its liability if it causes the death of any persons or causes personal injury to a person, or otherwise for any loss, damage, cost, claims, demands, or expenses that you or any third party may suffer or incur as a result of using the information provided whether for physical damage to property or for any economic loss (including without limitation loss of profit, loss of opportunity, loss of savings, loss of goodwill, loss of business, loss of use or any special or consequential loss or damage whatsoever).          4. This plan has been provided to you on the basis of the terms of use set out in the covering letter that accompanies this plan. If you do not accept and/or do not understand the terms of use set out in the covering letter you must not use the plan and must return it to the person to whom it was provided.          5. You are responsible for the security of the information provided to you. It must not be given, sold or made available upon payment of a fee to a third party.</p>
<p>This plan must be used with the attached 'Symbols' document.</p> <p>Date Requested: 08/09/2018          Job Reference: 13469376          Site Location: 614413 305008          Requested by: Mr Ryan Bruty          Your Scheme/Reference: 0088 - Helmersett          Scale: 1:500 (When plotted at A3)</p>	<p>1. The position of the apparatus shown on this drawing is believed to be correct but the original landmarks may have been altered since the apparatus was installed.          2. The exact position of the apparatus should be verified - use approved cable avoidance tools prior to excavation using suitable hand tools.          3. It is essential that trial holes are carefully made avoiding the use of mechanical tools or picks until the exact location of all the cables have been determined.          4. It must be assumed that there is a service cable into each property, lamp column and street sign, etc.          5. All cables must be treated as being live unless proved otherwise by UK Power Networks.          6. All work must be completed within 3 months of the date of issue of the plan.          7. Please be aware that electric cables/lines belonging to other owners of licensed electricity distribution systems may be present and it is your responsibility to identify their location.</p>	<p>1. UK Power Networks does not warrant that the information provided to you is correct. You rely upon it at your own risk.          2. UK Power Networks does not exclude or limit its liability if it causes the death of any persons or causes personal injury to a person, or otherwise for any loss, damage, cost, claims, demands, or expenses that you or any third party may suffer or incur as a result of using the information provided whether for physical damage to property or for any economic loss (including without limitation loss of profit, loss of opportunity, loss of savings, loss of goodwill, loss of business, loss of use or any special or consequential loss or damage whatsoever).          4. This plan has been provided to you on the basis of the terms of use set out in the covering letter that accompanies this plan. If you do not accept and/or do not understand the terms of use set out in the covering letter you must not use the plan and must return it to the person to whom it was provided.          5. You are responsible for the security of the information provided to you. It must not be given, sold or made available upon payment of a fee to a third party.</p>	<p>Reproduced by permission of Ordnance Survey on behalf of HMSO. © Crown copyright and database rights 2018. All rights reserved. Ordnance Survey Licence numbers 100019626, 100019826 and 100019450. Data has been added to the Ordnance Survey base map; all proprietary rights in such additional data are and shall remain the exclusive property of © London Power Networks plc or Eastern Power Networks plc or South Eastern Power Networks plc each being a distribution licensee under section 6(1)(c) of the Electricity Act 1989 for the relevant distribution services area as that term is defined in such licensee's distribution licence. All rights in such data reserved.          Plans generated by DigSAFE Pro™ software provided by LinesearchbeforeUdig.</p>



This plan must be used with the attached 'Symbols' document.

Date Requested: 08/09/2018  
 Job Reference: 13469376  
 Site Location: 614413 305008  
 Requested by: Mr Ryan Bruty  
 Your Scheme/Reference: 0088 - Helmersett  
 Scale: 1:500 (When plotted at A3)

1. The position of the apparatus shown on this drawing is believed to be correct but the original landmarks may have been altered since the apparatus was installed.

2. The exact position of the apparatus should be verified - use approved cable avoidance tools prior to excavation using suitable hand tools.

3. It is essential that trial holes are carefully made avoiding the use of mechanical tools or picks until the exact location of all the cables have been determined.

4. It must be assumed that there is a service cable into each property, lamp column and street sign, etc.

5. All cables must be treated as being live unless proved otherwise by UK Power Networks.

6. All cables must be treated as being live unless proved otherwise by UK Power Networks.

7. Please be aware that electric cables/lines belonging to other owners of licensed electricity distribution systems may be present and it is your responsibility to identify their location.

**Dig Sites**    **Area:**    **Line:**

The quality and accuracy of any print will depend on your printer, your computer and its print settings. Measurements scaled from this plan may not match measurements between the same points on the ground.

1. UK Power Networks does not warrant that the information provided to you is correct. You rely upon it at your own risk.

2. UK Power Networks does not exclude or limit its liability if it causes the death of any persons or causes personal injury to a person, or otherwise for any loss, damage, cost, claims, demands, or expenses that you or any third party may suffer or incur as a result of using the information provided whether for physical damage to property or for any economic loss (including without limitation loss of profit, loss of opportunity, loss of savings, loss of goodwill, loss of business, loss of use or any special or consequential loss or damage whatsoever).

4. This plan has been provided to you on the basis of the terms of use set out in the covering letter that accompanies this plan. If you do not accept and/or do not understand the terms of use set out in the covering letter you must not use the plan and must return it to the person to whom it was provided.

5. You are responsible for the security of the information provided to you. It must not be given, sold or made available upon payment of a fee to a third party.



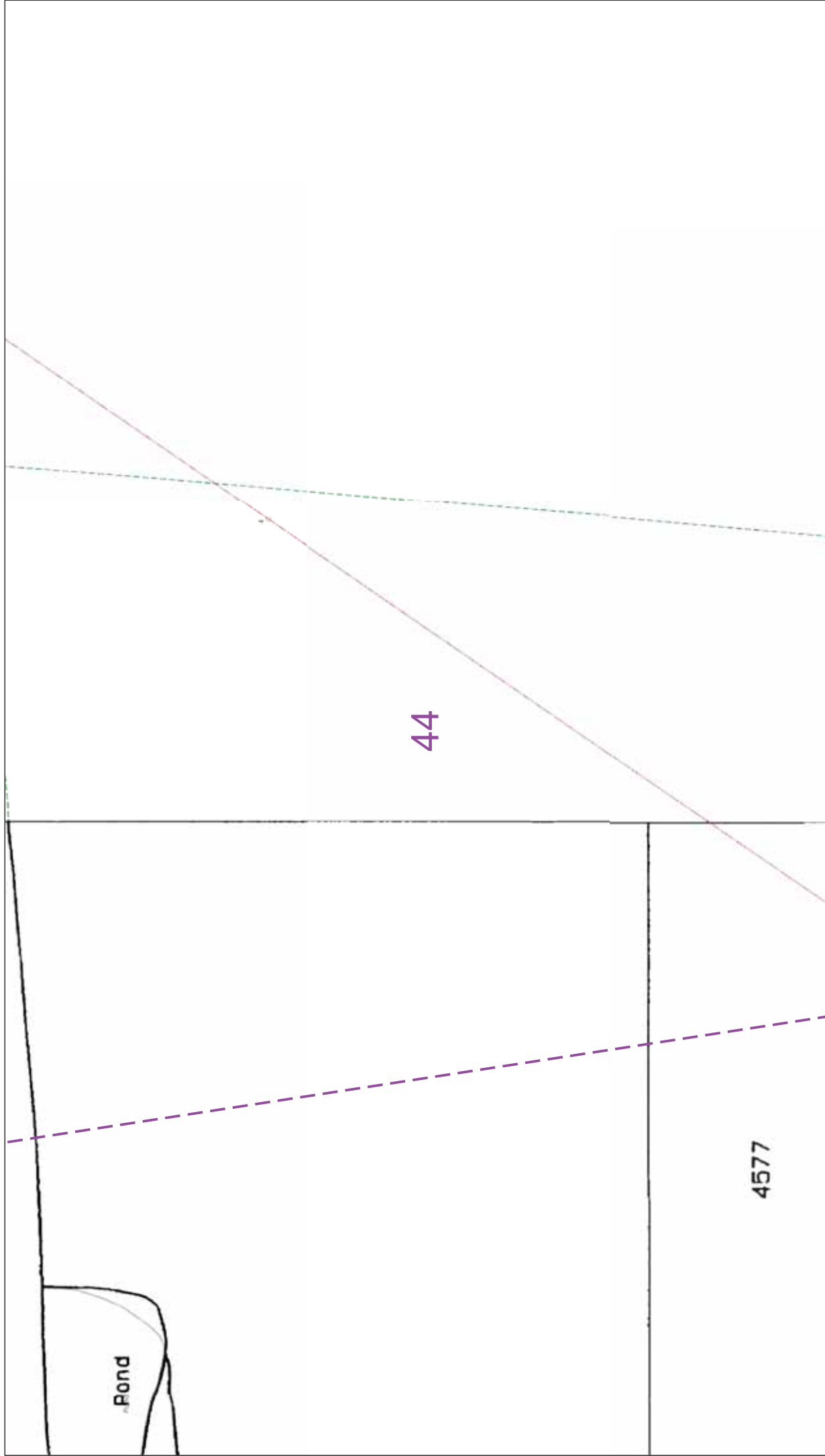
IF IN DOUBT - ASK!  
 EMERGENCY - If you require assistance please call the Helpline on 0800 783 8838 (24hrs) URGENTLY








ALWAYS LOOK UP BEFORE YOU START WORK  
 Refer to HSE Guidance note GS6
















		<p><b>IF IN DOUBT - ASK!</b>          PHONE 0800 095 5866          or visit our website          www.ukpowernetworks.co.uk          Phone 0800 783 8838          (24hrs) URGENTLY</p> <p><b>ALWAYS LOOK UP BEFORE YOU START WORK</b>          Refer to FIS          Guidance note G56</p> <p>Maps produced at 1:2500 scale are Geo-Schematics which show LV mains cables and overhead lines (in some cases all voltages). Prior to carrying out excavations you must refer to the Geo-Schematics records to determine the location of all known underground plant and equipment.</p>
<p>The quality and accuracy of any print will depend on your printer, your computer and its print settings. Measurements scaled from this plan may not match measurements between the same points on the ground.</p> <p>1. UK Power Networks does not warrant that the information provided to you is correct. You rely upon it at your own risk.          2. UK Power Networks does not exclude or limit its liability if it causes the death of any persons or causes personal injury to a person, or otherwise for any loss, damage, cost, claims, demands, or expenses that you or any third party may suffer or incur as a result of using the information provided whether for physical damage to property or for any economic loss (including without limitation loss of profit, loss of opportunity, loss of savings, loss of goodwill, loss of business, loss of use) or any special or consequential loss or damage whatsoever.          3. This plan has been provided to you on the basis of the terms of use set out in the covering letter that accompanies this plan. If you do not accept and/or do not understand the terms of use set out in the covering letter you must not use the plan and must return it to the person who provided it to you.          4. You are responsible for the security of the information provided to you. It must not be given, sold or made available upon payment of a fee to a third party.</p>		
<p>This plan must be used with the attached 'Symbols' document.</p> <p>Date Requested: 08/09/2018          Job Reference: 13469376          Site Location: 614413 305008          Requested by:          Mr Ryan Bruty          Your Scheme/Reference: 0088 - Helmersett</p> <p>Scale: 1:500 (When plotted at A3)</p>	<p><b>Dig Sites Area:</b>  <b>Line:</b> </p> <p>1. The position of the apparatus shown on this drawing is believed to be correct but the original landmarks may have been altered since the apparatus was installed.          2. The exact position of the apparatus should be verified - use approved cable avoidance tools prior to excavation using suitable hand tools.          3. It is essential that trial holes are carefully made avoiding the use of mechanical tools or picks until the exact location of all the cables have been determined.          4. It must be assumed that there is a service cable into each property, lamp column and street sign, etc.          5. All cables must be treated as being live unless proved otherwise by UK Power Networks.          6. Plans are valid for a period of 3 months from the date of issue. Plans are not valid for excavation purposes.          7. Please be aware that electric cables/lines belonging to other owners of licensed electricity distribution systems may be present and it is your responsibility to identify their location.</p>	<p>Reproduced by permission of Ordnance Survey on behalf of HMSO. © Crown copyright and database rights 2018. All rights reserved. Ordnance Survey Licence numbers 100019626, 100019826 and 100019450. Data has been added to the Ordnance Survey base map; all proprietary rights in such additional data are and shall remain the exclusive property of © London Power Networks plc or Eastern Power Networks plc or South Eastern Power Networks plc each being a distribution licensee under section 6(1)(c) of the Electricity Act 1989 for the relevant distribution services area as that term is defined in such licensee's distribution licence. All rights in such data reserved.          Plans generated by DigSAFE Pro™ software provided by LinesearchbeforeUdig.</p>



		<p><b>IF IN DOUBT - ASK!</b>          PHONE 0800 056 5866          or visit <a href="http://www.ukpowernetworks.co.uk">www.ukpowernetworks.co.uk</a>          Phone 0800 783 8838          (24hrs) URGENTLY</p>	<p><b>ALWAYS LOOK UP BEFORE YOU START WORK</b>          Refer to FIS          Guidance note G56</p>	<p>Maps produced at 1:2500 scale are Geo-Schematics which show LV mains cables and overhead lines (in some cases all voltages). Prior to carrying out excavations you must refer to the Geo-Schematics records to determine the location of all known underground plant and equipment.</p>
<p>The quality and accuracy of any print will depend on your printer, your computer and its print settings. Measurements scaled from this plan may not match measurements between the same points on the ground.</p>				
<p>1. UK Power Networks does not warrant that the information provided to you is correct. You rely upon it at your own risk.          2. UK Power Networks does not exclude or limit its liability if it causes the death of any persons or causes personal injury to a person, or otherwise for any loss, damage, cost, claims, demands, or expenses that you or any third party may suffer or incur as a result of using the information provided whether for physical damage to property or for any economic loss (including without limitation loss of profit, loss of opportunity, loss of savings, loss of goodwill, loss of business, loss of use or any special or consequential loss or damage whatsoever).          4. This plan has been provided to you on the basis of the terms of use set out in the covering letter that accompanies this plan. If you do not accept and/or do not understand the terms of use set out in the covering letter you must not use the plan and must return it to the person who provided it to you.          5. You are responsible for the security of the information provided to you. It must not be given, sold or made available upon payment of a fee to a third party.</p>				
<p>This plan must be used with the attached 'Symbols' document.</p> <p>Date Requested: 08/09/2018          Job Reference: 13469376          Site Location: 614413 305008          Requested by:          Mr Ryan Bruty          Your Scheme/Reference: 0088 - Helmersett          Scale: 1:500 (When plotted at A3)</p>	<p>Dig Sites Area:  Line: </p>	<p>1. The position of the apparatus shown on this drawing is believed to be correct but the original landmarks may have been altered since the apparatus was installed.          2. The exact position of the apparatus should be verified - use approved cable avoidance tools prior to excavation using suitable hand tools.          3. It is essential that trial holes are carefully made avoiding the use of mechanical tools or picks until the exact location of all the cables have been determined.          4. It must be assumed that there is a service cable into each property, lamp column and street sign, etc.          5. All cables must be treated as being live unless proved otherwise by UK Power Networks.          6. All work must be carried out in accordance with the Working near UK Power Networks plant and equipment. Do not use plans more than 3 months after the issue date for excavation purposes.          7. Please be aware that electric cables/lines belonging to other owners of licensed electricity distribution systems may be present and it is your responsibility to identify their location.</p>		
<p>Reproduced by permission of Ordnance Survey on behalf of HMSO. © Crown copyright and database rights 2018. All rights reserved. Ordnance Survey Licence numbers 100019626, 100019826 and 100019450. Data has been added to the Ordnance Survey base map; all proprietary rights in such additional data are and shall remain the exclusive property of © London Power Networks plc or Eastern Power Networks plc or South Eastern Power Networks plc each being a distribution licensee under section 6(1)(c) of the Electricity Act 1989 for the relevant distribution services area as that term is defined in such licensee's distribution licence. All rights in such data reserved.</p>				
<p>Plans generated by DigSAFE Pro™ software provided by LinesearchbeforeUdig.</p>				







46

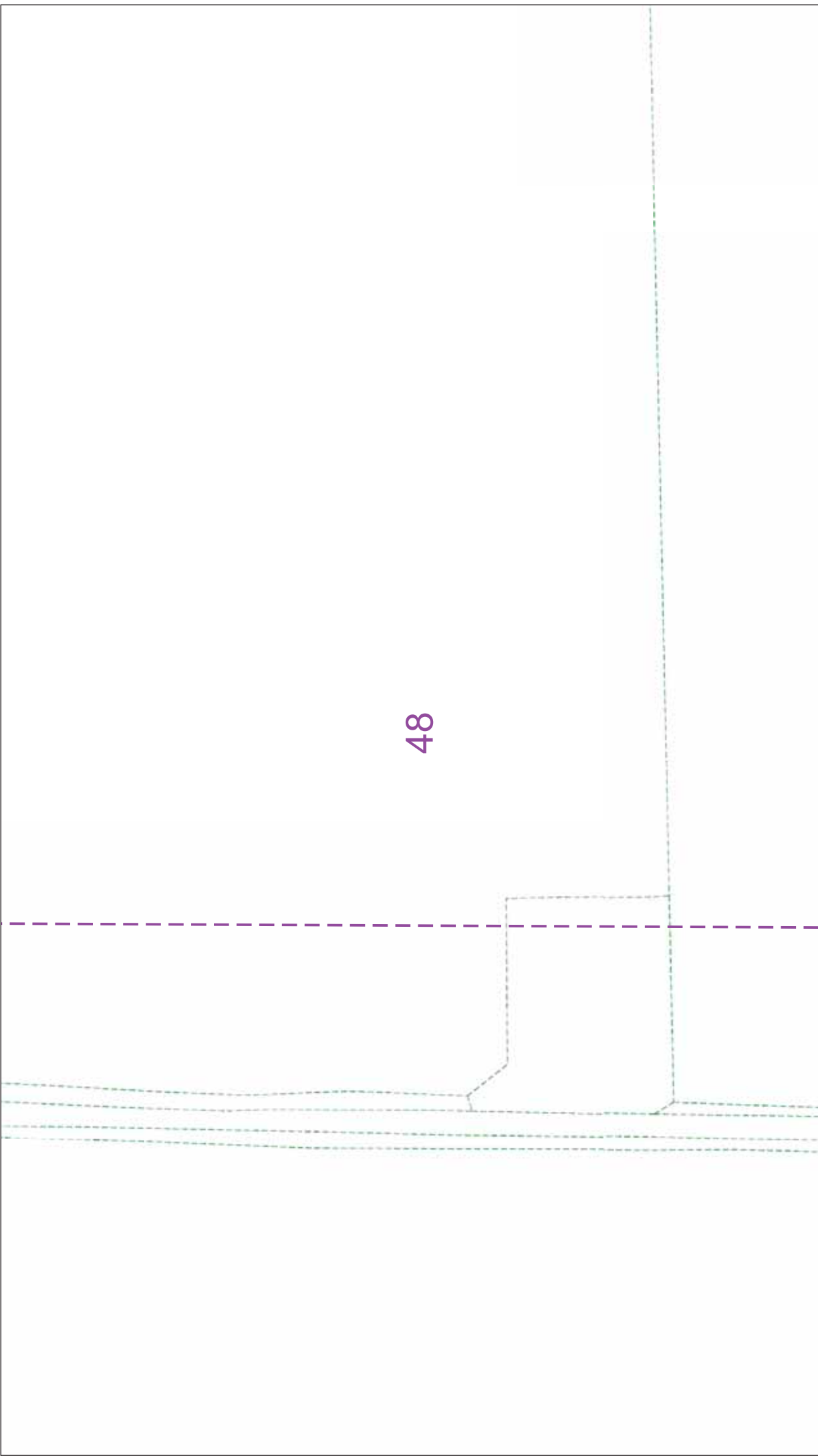
		<p>IF IN DOUBT - ASK! EMERGENCY - If you are in any doubt please call the Emergency Helpline (24hrs) URGENTLY Phone: 0800 783 8838</p>	<p>ALWAYS LOOK UP BEFORE YOU START WORK Refer to FIS Guidance note G56</p>
<p>The quality and accuracy of any print will depend on your printer, your computer and its print settings. Measurements scaled from this plan may not match measurements between the same points on the ground.</p>		<p>1. UK Power Networks does not warrant that the information provided to you is correct. You rely upon it at your own risk. 2. UK Power Networks does not exclude or limit its liability if it causes the death of any persons or causes personal injury to a person, or otherwise for any loss, damage, cost, claims, demands, or expenses that you or any third party may suffer or incur as a result of using the information provided whether for physical damage to property or for any economic loss (including without limitation loss of profit, loss of opportunity, loss of savings, loss of goodwill, loss of business, loss of use) or any special or consequential loss or damage whatsoever. 3. This plan has been provided to you on the basis of the terms of use set out in the covering letter that accompanies this plan. If you do not accept and/or do not understand the terms of use set out in the covering letter you must not use the plan and must return it to the person to whom it was provided. 4. You are responsible for the security of the information provided to you. It must not be given, sold or made available upon payment of a fee to a third party.</p>	<p>Maps produced at 1:2000 scale are Geo-Schematics which show LV mains cables and overhead lines (in some cases all voltages). Prior to carrying out excavations you must refer to the Geo-Schematics records to determine the location of all known underground plant and equipment.</p>
<p>This plan must be used with the attached 'Symbols' document.</p> <p>Date Requested: 08/09/2018 Job Reference: 13469376 Site Location: 614413 305008 Requested by: Mr Ryan Bruty Your Scheme/Reference: 0088 - Helmersett Scale: 1:500 (When plotted at A3)</p>	<p>Dig Sites Area:  Line: </p>	<p>1. The position of the apparatus shown on this drawing is believed to be correct but the original landmarks may have been altered since the apparatus was installed. 2. The exact position of the apparatus should be verified - use approved cable avoidance tools prior to excavation using suitable hand tools. 3. It is essential that trial holes are carefully made avoiding the use of mechanical tools or picks until the exact location of all the cables have been determined. 4. It must be assumed that there is a service cable into each property, lamp column and street sign, etc. 5. All cables must be treated as being live unless proved otherwise by UK Power Networks. 6. All excavations must be carried out in accordance with the Working near UK Power Networks plant and equipment. Do not use plans more than 3 months after the issue date for excavation purposes. 7. Please be aware that electric cables/lines belonging to other owners of licensed electricity distribution systems may be present and it is your responsibility to identify their location.</p>	
<p>0 25 50 Metres</p>		<p>Reproduced by permission of Ordnance Survey on behalf of HMSO. © Crown copyright and database rights 2018. All rights reserved. Ordnance Survey Licence numbers 100019626, 100019826 and 100019450. Data has been added to the Ordnance Survey base map; all proprietary rights in such additional data are and shall remain the exclusive property of © London Power Networks plc or Eastern Power Networks plc or South Eastern Power Networks plc each being a distribution licensee under section 6(1)(c) of the Electricity Act 1989 for the relevant distribution services area as that term is defined in such licensee's distribution licence. All rights in such data reserved. Plans generated by DigSAFE Pro™ software provided by LinesearchbeforeUdig.</p>	






47

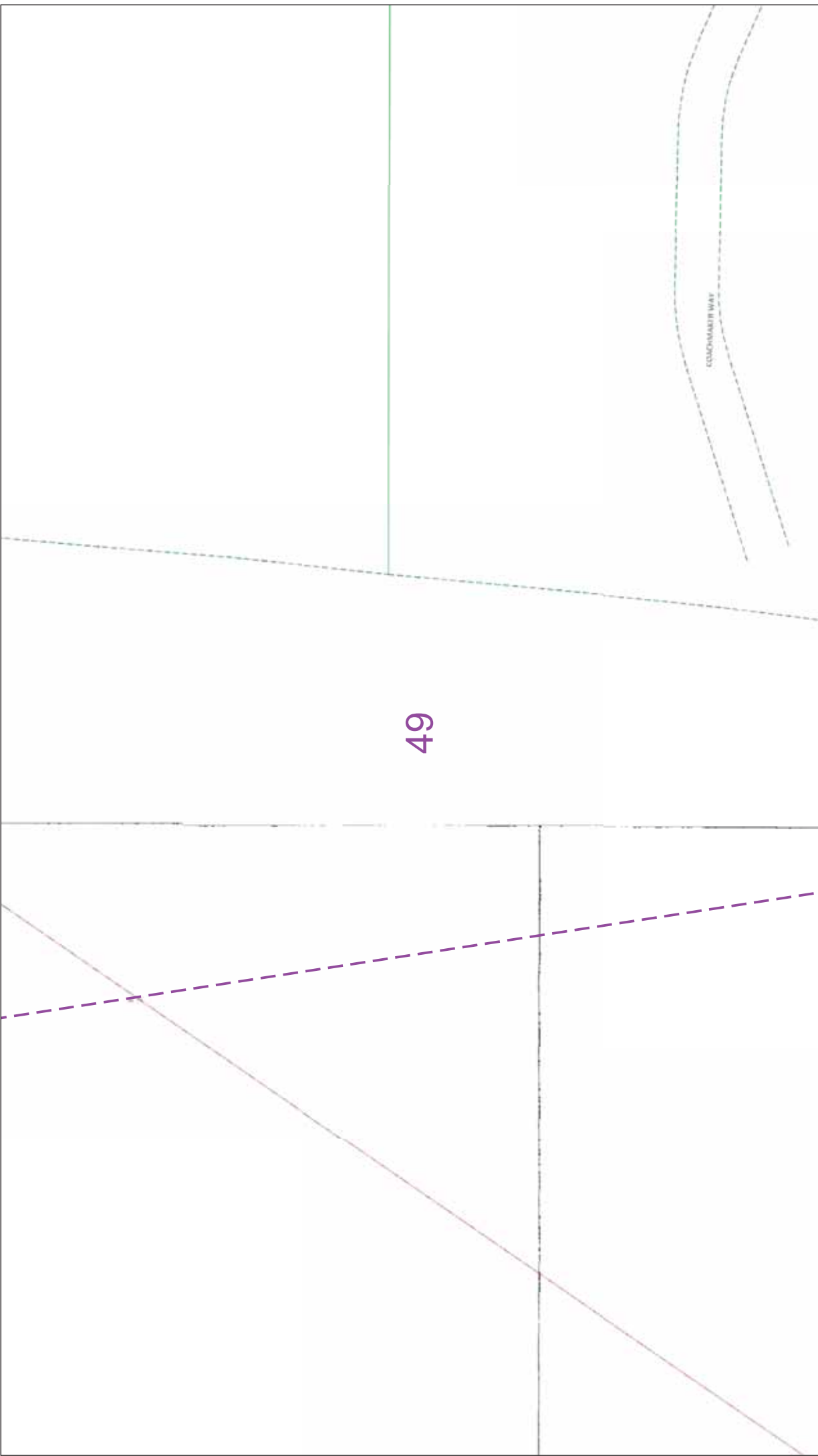


		<p><b>IF IN DOUBT - ASK!</b>          PHONE 0800 056 5866          or visit our website          www.ukpowernetworks.co.uk          Phone 0800 783 8838          (24hrs) URGENTLY</p>	<p><b>ALWAYS LOOK UP BEFORE YOU START WORK</b>          Refer to FIS          Guidance note G56</p>	<p>Maps produced at 1:2500 scale are Geo-Schematics which show LV mains cables and overhead lines (in some cases all voltages). Prior to carrying out excavations you must refer to the Geo-Schematics records to determine the location of all known underground plant and equipment.</p>
<p>The quality and accuracy of any print will depend on your printer, your computer and its print settings. Measurements scaled from this plan may not match measurements between the same points on the ground.</p>				
<p>0 25 50 metres</p>	<p>Dig Sites Area:  Line: </p>	<p>1. UK Power Networks does not warrant that the information provided to you is correct. You rely upon it at your own risk.          2. UK Power Networks does not exclude or limit its liability if it causes the death of any persons or causes personal injury to a person, or otherwise for any loss, damage, cost, claims, demands, or expenses that you or any third party may suffer or incur as a result of using the information provided whether for physical damage to property or for any economic loss (including without limitation loss of profit, loss of opportunity, loss of savings, loss of goodwill, loss of business, loss of use or any special or consequential loss or damage whatsoever).          4. This plan has been provided to you on the basis of the terms of use set out in the covering letter that accompanies this plan. If you do not accept and/or do not understand the terms of use set out in the covering letter you must not use the plan and must return it to the person to whom it was provided.          5. You are responsible for the security of the information provided to you. It must not be given, sold or made available upon payment of a fee to a third party.</p>		
<p>This plan must be used with the attached 'Symbols' document.</p> <p>Date Requested: 08/09/2018          Job Reference: 13460976          Site Location: 614413 305008          Requested by:          Mr Ryan Bruty          Your Scheme/Reference: 0088 - Helmersett          Scale: 1:500 (When plotted at A3)</p>	<p>1. The position of the apparatus shown on this drawing is believed to be correct but the original landmarks may have been altered since the apparatus was installed.          2. The exact position of the apparatus should be verified - use approved cable avoidance tools prior to excavation using suitable hand tools.          3. It is essential that trial holes are carefully made avoiding the use of mechanical tools or picks until the exact location of all the cables have been determined.          4. It must be assumed that there is a service cable into each property, lamp column and street sign, etc.          5. All cables must be treated as being live unless proved otherwise by Power Networks.          6. No working near UK Power Networks plant and equipment. Do not use plans more than 3 months after the issue date for excavation purposes.          7. Please be aware that electric cables/lines belonging to other owners of licensed electricity distribution systems may be present and it is your responsibility to identify their location.</p>	<p>Reproduced by permission of Ordnance Survey on behalf of HMSO. © Crown copyright and database rights 2018. All rights reserved. Ordnance Survey Licence numbers 100019626, 100019826 and 100019450. Data has been added to the Ordnance Survey base map; all proprietary rights in such additional data are and shall remain the exclusive property of © London Power Networks plc or Eastern Power Networks plc or South Eastern Power Networks plc each being a distribution licensee under section 6(1)(c) of the Electricity Act 1989 for the relevant distribution services area as that term is defined in such licensee's distribution licence. All rights in such data reserved.          Plans generated by DigSAFE Pro™ software provided by LinesearchbeforeUdig.</p>		






48







		<p>IF IN DOUBT - ASK! PHONE 0800 056 5866 EMERGENCY - If you are in doubt, please Phone 0800 783 8838 (24hrs) URGENTLY</p>	<p>ALWAYS LOOK UP BEFORE YOU START WORK Refer to HSE Guidance note GS6</p>  <p>Maps produced at 1:2500 scale are Geo-Schematics which show LV mains cables and overhead lines (in some cases all voltages). Prior to carrying out excavations you must refer to the Geo-Schematics records to determine the location of all known underground plant and equipment.</p>
<p>The quality and accuracy of any print will depend on your printer, your computer and its print settings. Measurements scaled from this plan may not match measurements between the same points on the ground.</p>			
<p>1. UK Power Networks does not warrant that the information provided to you is correct. You rely upon it at your own risk. 2. UK Power Networks does not exclude or limit its liability if it causes the death of any persons or causes personal injury to a person, or otherwise for any loss, damage, cost, claims, demands, or expenses that you or any third party may suffer or incur as a result of using the information provided whether for physical damage to property or for any economic loss (including without limitation loss of profit, loss of opportunity, loss of savings, loss of goodwill, loss of business, loss of use) or any special or consequential loss or damage whatsoever. 3. This plan has been provided to you on the basis of the terms of use set out in the covering letter that accompanies this plan. If you do not accept and/or do not understand the terms of use set out in the covering letter you must not use the plan and must return it to the person who provided it to you. 4. You are responsible for the security of the information provided to you. It must not be given, sold or made available upon payment of a fee to a third party.</p>			
<p>0 25 50 metres</p>	<p>Dig Sites</p>	<p>Area: </p>	<p>Line: </p> <p>1. The position of the apparatus shown on this drawing is believed to be correct but the original landmarks may have been altered since the apparatus was installed. 2. The exact position of the apparatus should be verified - use approved cable avoidance tools prior to excavation using suitable hand tools. 3. It is essential that trial holes are carefully made avoiding the use of mechanical tools or picks until the exact location of all the cables have been determined. 4. It must be assumed that there is a service cable into each property, lamp column and street sign, etc. 5. All cables must be treated as being live unless proved otherwise by UK Power Networks. 6. All work must be carried out in accordance with the relevant standards and codes of practice for excavation purposes. 7. Please be aware that electric cables/lines belonging to other owners of licensed electricity distribution systems may be present and it is your responsibility to identify their location.</p>
<p>This plan must be used with the attached 'Symbols' document.</p>	<p>Date Requested: 08/09/2018 Job Reference: 13460976 Site Location: 614413 305008</p>	<p>Requested by: Mr Ryan Bruty</p>	<p>Your Scheme/Reference: 0088 - Helmersett Scale: 1:500 (When plotted at A3)</p>
<p>Reproduced by permission of Ordnance Survey on behalf of HMSO. © Crown copyright and database rights 2018. All rights reserved. Ordnance Survey Licence numbers 100019450, 100019826 and 100019450. Data has been added to the Ordnance Survey base map; all proprietary rights in such additional data are and shall remain the exclusive property of © London Power Networks plc or Eastern Power Networks plc each being a distribution licensee under section 6(1)(c) of the Electricity Act 1989 for the relevant distribution services area as that term is defined in such licensee's distribution licence. All rights in such data reserved. Plans generated by DigSAFE Pro™ software provided by LinesearchbeforeUdig.</p>			

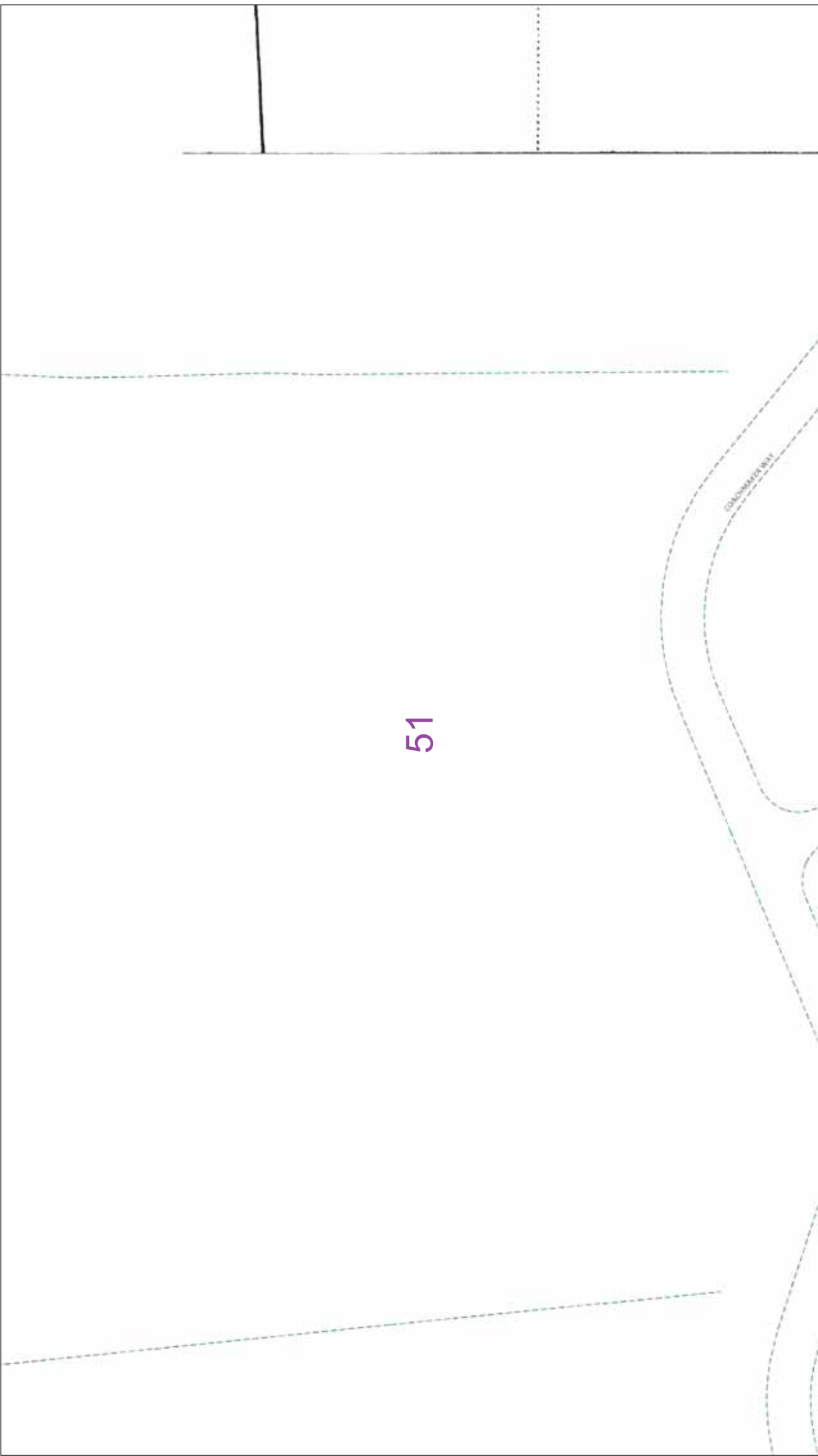






49

		<p><b>IF IN DOUBT - ASK!</b>  <b>EMERGENCY - If you are in danger</b>          Phone: 0800 783 8838          (24hrs) URGENTLY</p> <p><b>ALWAYS LOOK UP BEFORE YOU START WORK</b>          Refer to HSE Guidance note GS6</p> <p>Maps produced at 1:2000 scale are Geo-Schematics which show LV mains cables and overhead lines (in some cases all voltages). Prior to carrying out excavations you must check the relevant records to determine the location of all known underground plant and equipment.</p>
<p>The quality and accuracy of any print will depend on your printer, your computer and its print settings. Measurements scaled from this plan may not match measurements between the same points on the ground.</p>		
<p>0 25 50 metres</p>	<p><b>Dig Sites</b>  <b>Area:</b>  <b>Line:</b> </p>	<p>1. UK Power Networks does not warrant that the information provided to you is correct. You rely upon it at your own risk.          2. UK Power Networks does not exclude or limit its liability if it causes the death of any persons or causes personal injury to a person, or otherwise for any loss, damage, cost, claims, demands, or expenses that you or any third party may suffer or incur as a result of using the information provided whether for physical damage to property or for any economic loss (including without limitation loss of profit, loss of opportunity, loss of savings, loss of goodwill, loss of business, loss of use) or any special or consequential loss or damage whatsoever.          4. This plan has been provided to you on the basis of the terms of use set out in the covering letter that accompanies this plan. If you do not accept and/or do not understand the terms of use set out in the covering letter you must not use the plan and must return it to the person who provided it to you.          5. You are responsible for the security of the information provided to you. It must not be given, sold or made available upon payment of a fee to a third party.</p>
<p>This plan must be used with the attached 'Symbols' document.</p> <p>Date Requested: 08/09/2018          Job Reference: 13460976          Site Location: 614413 305008          Requested by:          Mr Ryan Bruty          Your Scheme/Reference: 0088 - Helmersett</p> <p>Scale: 1:500 (When plotted at A3)</p>	<p>1. The position of the apparatus shown on this drawing is believed to be correct but the original landmarks may have been altered since the apparatus was installed.          2. The exact position of the apparatus should be verified - use approved cable avoidance tools prior to excavation using suitable hand tools.          3. It is essential that trial holes are carefully made avoiding the use of mechanical tools or picks until the exact location of all the cables have been determined.          4. It must be assumed that there is a service cable into each property, lamp column and street sign, etc.          5. All cables must be treated as being live unless proved otherwise by UK Power Networks.          6. Plans are valid for a period of 3 months from the date of issue for excavation purposes.          7. Please be aware that electric cables/lines belonging to other owners of licensed electricity distribution systems may be present and it is your responsibility to identify their location.</p>	<p>Reproduced by permission of Ordnance Survey on behalf of HMSO. © Crown copyright and database rights 2018. All rights reserved. Ordnance Survey Licence numbers 100019626, 100019826 and 100019450. Data has been added to the Ordnance Survey base map; all proprietary rights in such additional data are and shall remain the exclusive property of © London Power Networks plc or Eastern Power Networks plc or South Eastern Power Networks plc each being a distribution licensee under section 6(1)(c) of the Electricity Act 1989 for the relevant distribution services area as that term is defined in such licensee's distribution licence. All rights in such data reserved.          Plans generated by DigSAFE Pro™ software provided by LinesearchbeforeUdig.</p>

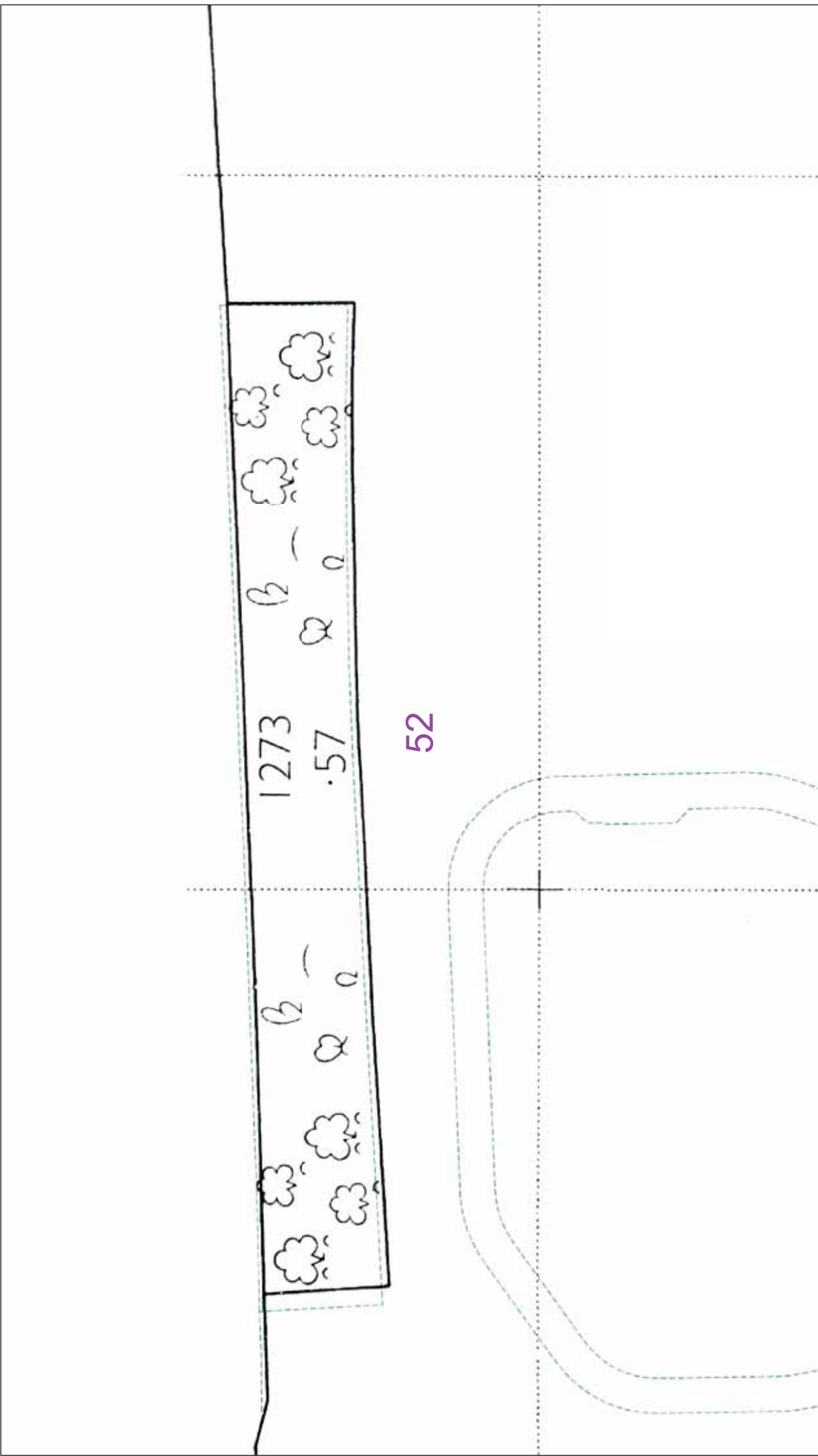
		<p><b>IF IN DOUBT - ASK!</b>          PHONE 0800 056 5866          or visit our website          www.ukpowernetworks.co.uk          Phone 0800 783 8838          (24hrs) URGENTLY</p> <p><b>ALWAYS LOOK UP BEFORE YOU START WORK</b>          Refer to FIS          Guidance note G56</p> <p>Maps produced at 1:2500 scale are Geo-Schematics which show LV mains cables and overhead lines (in some cases all voltages). Prior to carrying out excavations you must refer to the Geo-Schematics records to determine the location of all known underground plant and equipment.</p>
<p>The quality and accuracy of any print will depend on your printer, your computer and its print settings. Measurements scaled from this plan may not match measurements between the same points on the ground.</p> <p>1. UK Power Networks does not warrant that the information provided to you is correct. You rely upon it at your own risk.          2. UK Power Networks does not exclude or limit its liability if it causes the death of any persons or causes personal injury to a person, or otherwise for any loss, damage, cost, claims, demands, or expenses that you or any third party may suffer or incur as a result of using the information provided whether for physical damage to property or for any economic loss (including without limitation loss of profit, loss of opportunity, loss of savings, loss of goodwill, loss of business, loss of use or any special or consequential loss or damage whatsoever).          4. This plan has been provided to you on the basis of the terms of use set out in the covering letter that accompanies this plan. If you do not accept and/or do not understand the terms of use set out in the covering letter you must not use the plan and must return it to the person to whom it was provided.          5. You are responsible for the security of the information provided to you. It must not be given, sold or made available upon payment of a fee to a third party.</p>		
<p>This plan must be used with the attached 'Symbols' document.</p> <p>Date Requested: 08/09/2018          Job Reference: 13469376          Site Location: 614413 305008          Requested by:          Mr Ryan Bruty          Your Scheme/Reference: 0088 - Helmersett          Scale: 1:500 (When plotted at A3)</p>	<p><b>Dig Sites</b>    <b>Area:</b>  <b>Line:</b> </p> <p>1. The position of the apparatus shown on this drawing is believed to be correct but the original landmarks may have been altered since the apparatus was installed.          2. The exact position of the apparatus should be verified - use approved cable avoidance tools prior to excavation using suitable hand tools.          3. It is essential that trial holes are carefully made avoiding the use of mechanical tools or picks until the exact location of all the cables have been determined.          4. It must be assumed that there is a service cable into each property, lamp column and street sign, etc.          5. All cables must be treated as being live unless proved otherwise by UK Power Networks.          6. All work must be completed within 3 months of the date of issue for excavation purposes.          7. Please be aware that electric cables/lines belonging to other owners of licensed electricity distribution systems may be present and it is your responsibility to identify their location.</p>	<p>Plans generated by DigSAFE Pro™ software provided by LinesearchbeforeUdig.</p> <p>Reproduced by permission of Ordnance Survey on behalf of HMSO. © Crown copyright and database rights 2018. All rights reserved. Ordnance Survey Licence numbers 100019626, 100019826 and 100019450. Data has been added to the Ordnance Survey base map; all proprietary rights in such additional data are and shall remain the exclusive property of © London Power Networks plc or Eastern Power Networks plc or South Eastern Power Networks plc each being a distribution licensee under section 6(1)(c) of the Electricity Act 1989 for the relevant distribution services area as that term is defined in such licensee's distribution licence. All rights in such data reserved.</p>





51




		<p>IF IN DOUBT - ASK! PHONE 0800 056 5866 or visit our website www.ukpowernetworks.co.uk Phone (0800) 283 8838 (24hrs) URGENTLY</p> <p>ALWAYS LOOK UP BEFORE YOU START WORK Refer to HSE Guidance note GS6</p> <p>Maps produced at 1:2500 scale are Geo-Schematics which show LV mains cables and overhead lines (in some cases all voltages). Prior to carrying out excavations you must refer to the Geo-Schematics records to determine the location of all known underground plant and equipment.</p>
<p>The quality and accuracy of any print will depend on your printer, your computer and its print settings. Measurements scaled from this plan may not match measurements between the same points on the ground.</p> <p>1. UK Power Networks does not warrant that the information provided to you is correct. You rely upon it at your own risk.          2. UK Power Networks does not exclude or limit its liability if it causes the death of any persons or causes personal injury to a person, or otherwise for any loss, damage, cost, claims, demands, or expenses that you or any third party may suffer or incur as a result of using the information provided whether for physical damage to property or for any economic loss (including without limitation loss of profit, loss of opportunity, loss of savings, loss of goodwill, loss of business, loss of use) or any special or consequential loss or damage whatsoever.          3. It is essential that trial holes are carefully made avoiding the use of mechanical tools or picks until the exact location of all the cables have been determined.          4. It must be assumed that there is a service cable into each property, lamp column and street sign, etc.          5. All cables must be treated as being live unless proved otherwise by UK Power Networks.          6. Plans are valid for use for a period of 3 months from the date of issue for excavation purposes.          7. Please be aware that electric cables/lines belonging to other owners of licensed electricity distribution systems may be present and it is your responsibility to identify their location.</p>		
<p>This plan must be used with the attached 'Symbols' document.</p> <p>Date Requested: 08/09/2018          Job Reference: 13469376          Site Location: 614413 305008          Requested by:          Mr Ryan Bruty          Your Scheme/Reference: 0088 - Helmersett          Scale: 1:500 (When plotted at A3)</p>	<p>Dig Sites Area:  Line: </p>	<p>1. The position of the apparatus shown on this drawing is believed to be correct but the original landmarks may have been altered since the apparatus was installed.          2. The exact position of the apparatus should be verified - use approved cable avoidance tools prior to excavation using suitable hand tools.          3. It is essential that trial holes are carefully made avoiding the use of mechanical tools or picks until the exact location of all the cables have been determined.          4. It must be assumed that there is a service cable into each property, lamp column and street sign, etc.          5. All cables must be treated as being live unless proved otherwise by UK Power Networks.          6. Plans are valid for use for a period of 3 months from the date of issue for excavation purposes.          7. Please be aware that electric cables/lines belonging to other owners of licensed electricity distribution systems may be present and it is your responsibility to identify their location.</p>
<p>Reproduced by permission of Ordnance Survey on behalf of HMSO. © Crown copyright and database rights 2018. All rights reserved. Ordnance Survey Licence numbers 100019450, 100019456, 100019826 and 100019450. Data has been added to the Ordnance Survey base map; all proprietary rights in such additional data are and shall remain the exclusive property of © London Power Networks plc or Eastern Power Networks plc or South Eastern Power Networks plc each being a distribution licensee under section 6(1)(c) of the Electricity Act 1989 for the relevant distribution services area as that term is defined in such licensee's distribution licence. All rights in such data reserved. Plans generated by DigSAFE Pro™ software provided by LinesearchbeforeUdig.</p>		







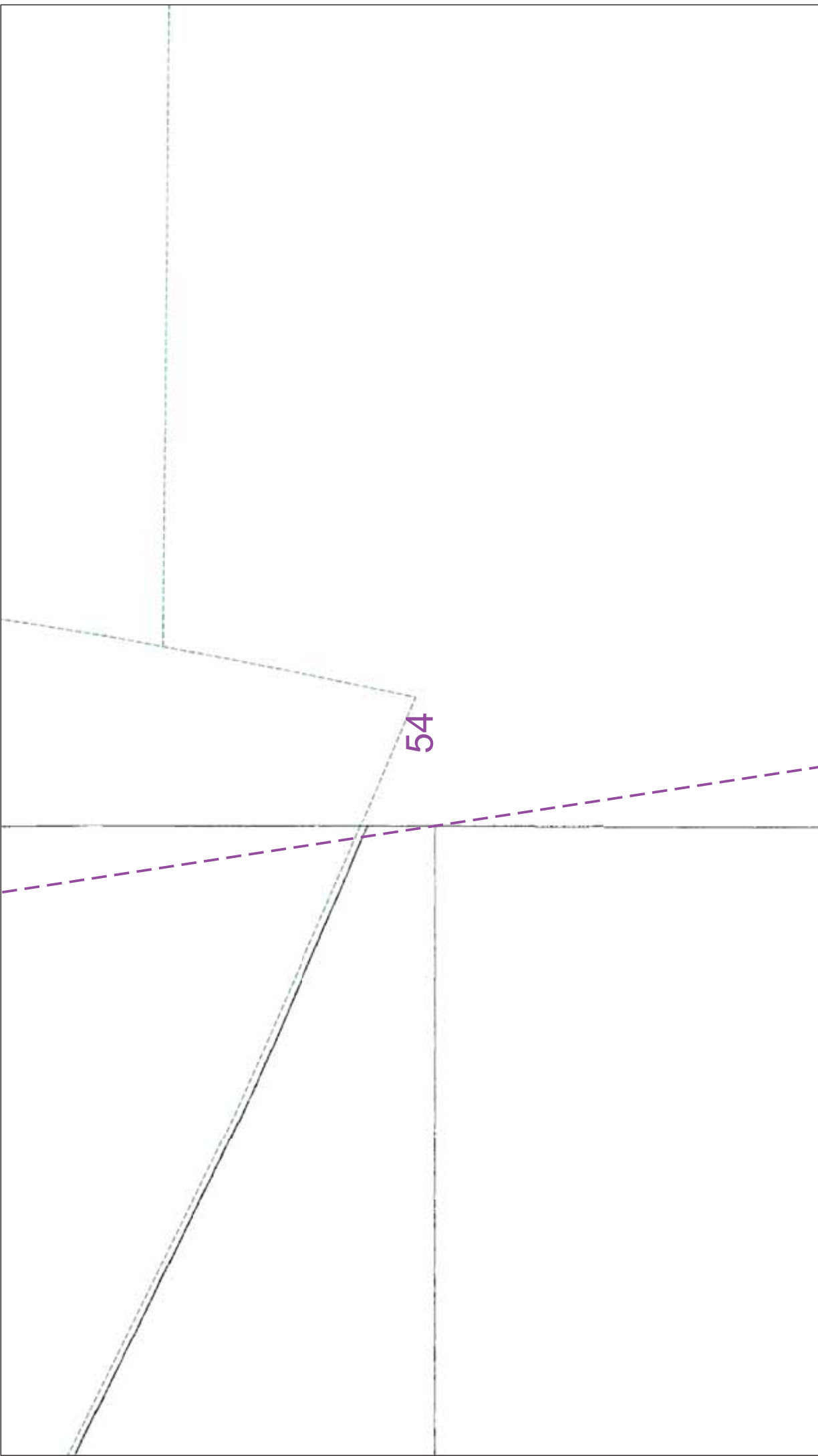




		<p><b>IF IN DOUBT - ASK!</b>  <b>EMERGENCY - If you are in danger</b>          Phone: 0800 783 8838          (24hrs) URGENTLY</p>	<p><b>ALWAYS LOOK UP BEFORE YOU START WORK</b>          Refer to HSG 200          Guidance note G56</p>
<p>The quality and accuracy of any print will depend on your printer, your computer and its print settings. Measurements scaled from this plan may not match measurements between the same points on the ground.</p>		<p><b>Dig Sites</b> Area:  <b>Line:</b> </p>	<p>1. UK Power Networks does not warrant that the information provided to you is correct. You rely upon it at your own risk.          2. UK Power Networks does not exclude or limit its liability if it causes the death of any persons or causes personal injury to a person, or otherwise for any loss, damage, cost, claims, demands, or expenses that you or any third party may suffer or incur as a result of using the information provided whether for physical damage to property or for any economic loss (including without limitation loss of profit, loss of opportunity, loss of savings, loss of goodwill, loss of business, loss of use) or any special or consequential loss or damage whatsoever.          4. This plan has been provided to you on the basis of the terms of the terms of use set out in the covering letter that accompanies this plan. If you do not accept and/or do not understand the terms of use set out in the covering letter you must not use the plan and must return it to the person who provided it to you.          5. You are responsible for the security of the information provided to you. It must not be given, sold or made available upon payment of a fee to a third party.</p>
<p>This plan must be used with the attached 'Symbols' document.</p> <p>Date Requested: 08/09/2018          Job Reference: 13469376          Site Location: 614413 305008          Requested by:          Mr Ryan Bruty          Your Scheme/Reference: 0088 - Helmersett</p> <p>Scale: 1:500 (When plotted at A3)</p>	<p>1. The position of the apparatus shown on this drawing is believed to be correct but the original landmarks may have been altered since the apparatus was installed.          2. The exact position of the apparatus should be verified - use approved cable avoidance tools prior to excavation using suitable hand tools.          3. It is essential that trial holes are carefully made avoiding the use of mechanical tools or picks until the exact location of all the cables have been determined.          4. It must be assumed that there is a service cable into each property, lamp column and street sign, etc.          5. All cables must be treated as being live unless proved otherwise by UK Power Networks.          6. Plans are valid for a period of 3 months from the date of issue for excavation purposes.          7. Please be aware that electric cables/lines belonging to other owners of licensed electricity distribution systems may be present and it is your responsibility to identify their location.</p>	<p>Reproduced by permission of Ordnance Survey on behalf of HMSO. © Crown copyright and database rights 2018. All rights reserved. Ordnance Survey Licence numbers 100019626, 100019826 and 100019450. Data has been added to the Ordnance Survey base map; all proprietary rights in such additional data are and shall remain the exclusive property of © London Power Networks plc or Eastern Power Networks plc or South Eastern Power Networks plc each being a distribution licensee under section 6(1)(c) of the Electricity Act 1989 for the relevant distribution services area as that term is defined in such licensee's distribution licence. All rights in such data reserved.          Plans generated by DigSAFE Pro™ software provided by LinesearchbeforeUdig.</p>	

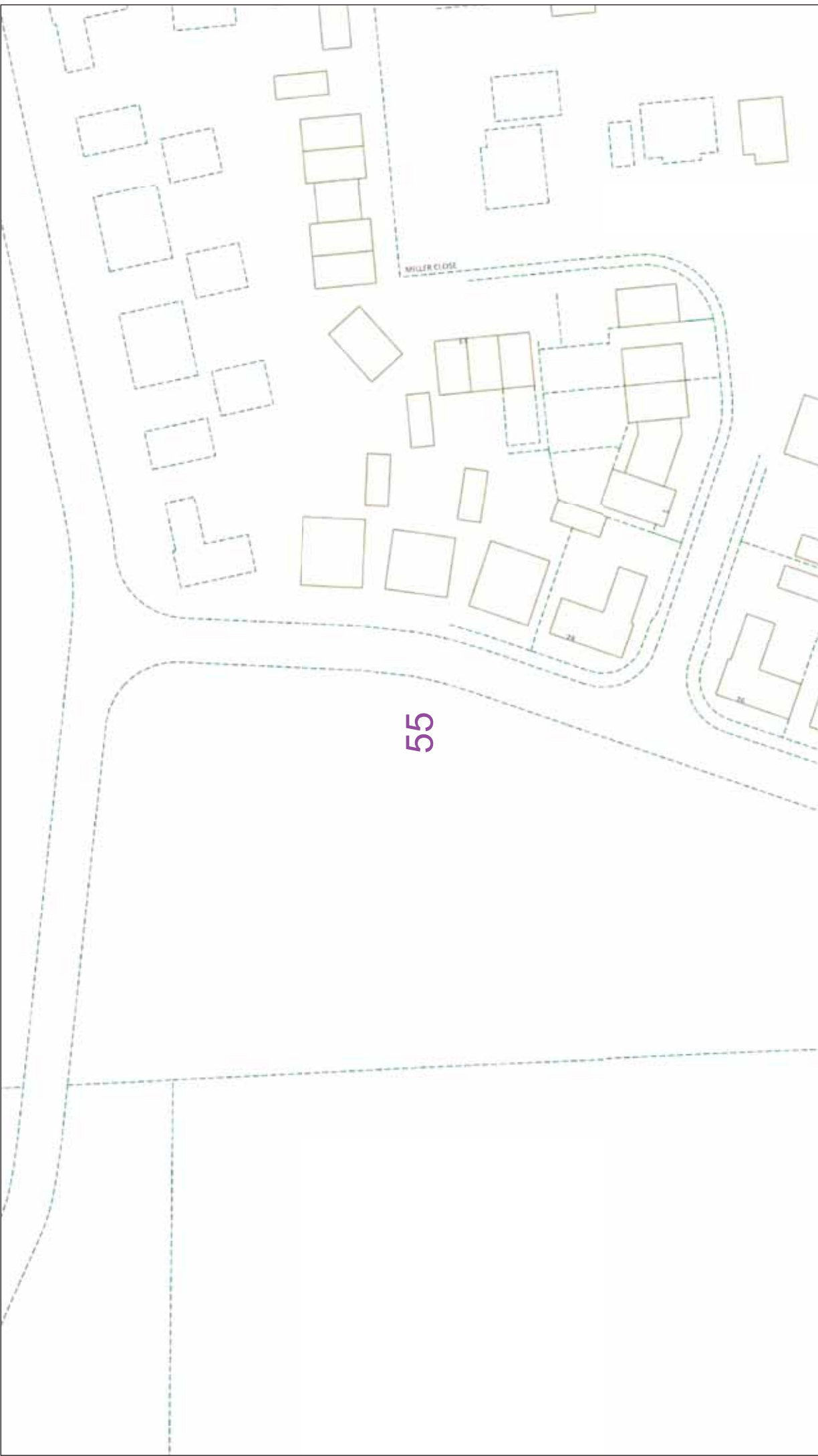







53

		<p><b>IF IN DOUBT - ASK! EMERGENCY - If you are unsure please call the UK Power Networks Helpline (24hrs) URGENTLY</b></p> <p>PHONE 0800 056 5866          Text to 1555          Phone 0800 283 8838          (24hrs) URGENTLY</p>	<p><b>ALWAYS LOOK UP BEFORE YOU START WORK</b></p> <p>Refer to HSE Guidance note GS6</p> <p>Maps produced at 1:2500 scale are Geo-Schematics which show LV mains cables and overhead lines (in some cases all voltages). Prior to carrying out excavations you must refer to the Geo-Schematics records to determine the location of all known underground plant and equipment.</p>
<p>The quality and accuracy of any print will depend on your printer, your computer and its print settings. Measurements scaled from this plan may not match measurements between the same points on the ground.</p>			
<p>This plan must be used with the attached 'Symbols' document.</p> <p>Date Requested: 08/09/2018          Job Reference: 13469376          Site Location: 614413 305008          Requested by: Mr Ryan Bruty          Your Scheme/Reference: 0088 - Helmersett</p> <p>Scale: 1:500 (When plotted at A3)</p>	<p>Dig Sites Area:  Line: </p>	<p>1. The position of the apparatus shown on this drawing is believed to be correct but the original landmarks may have been altered since the apparatus was installed.          2. The exact position of the apparatus should be verified - use approved cable avoidance tools prior to excavation using suitable hand tools.          3. It is essential that trial holes are carefully made avoiding the use of mechanical tools or picks until the exact location of all the cables have been determined.          4. It must be assumed that there is a service cable into each property, lamp column and street sign, etc.          5. All cables must be treated as being live unless proved otherwise by UK Power Networks.          6. Plans are valid for a period of 3 months from the date of issue for excavation purposes.          7. Please be aware that electric cables/lines belonging to other owners of licensed electricity distribution systems may be present and it is your responsibility to identify their location.</p>	<p>1. UK Power Networks does not warrant that the information provided to you is correct. You rely upon it at your own risk.          2. UK Power Networks does not exclude or limit its liability if it causes the death of any persons or causes personal injury to a person, or otherwise for any loss, damage, cost, claims, demands, or expenses that you or any third party may suffer or incur as a result of using the information provided whether for physical damage to property or for any economic loss (including without limitation loss of profit, loss of opportunity, loss of savings, loss of goodwill, loss of business, loss of use) or any special or consequential loss or damage whatsoever.          3. This plan has been provided to you on the basis of the terms of use set out in the covering letter that accompanies this plan. If you do not accept and/or do not understand the terms of use set out in the covering letter you must not use the plan and must return it to the person to whom it was provided.          4. You are responsible for the security of the information provided to you. It must not be given, sold or made available upon payment of a fee to a third party.</p>
<p>Reproduced by permission of Ordnance Survey on behalf of HMSO. © Crown copyright and database rights 2018. All rights reserved. Ordnance Survey Licence numbers 100019450, 100019826, 100019450. Data has been added to the Ordnance Survey base map; all proprietary rights in such additional data are and shall remain the exclusive property of © London Power Networks plc or Eastern Power Networks plc or South Eastern Power Networks plc each being a distribution licensee under section 6(1)(c) of the Electricity Act 1989 for the relevant distribution services area as that term is defined in such licensee's distribution licence. All rights in such data reserved. Plans generated by DigSAFE Pro™ software provided by LinesearchbeforeUdig.</p>			



		<p><b>IF IN DOUBT - ASK!</b>          PHONE 0800 056 5866          or visit our website          www.ukpowernetworks.co.uk          Phone 0800 783 8838          (24hrs) URGENTLY</p> <p><b>ALWAYS LOOK UP BEFORE YOU START WORK</b>          Refer to FIS          Guidance note G56</p> <p>Maps produced at 1:2500 scale are Geo-Schematics which show LV mains cables and overhead lines (in some cases all voltages). Prior to carrying out excavations you must check the Geo-Schematics records to determine the location of all known underground plant and equipment.</p>
<p>The quality and accuracy of any print will depend on your printer, your computer and its print settings. Measurements scaled from this plan may not match measurements between the same points on the ground.</p>		
<p>This plan must be used with the attached 'Symbols' document.</p> <p>Date Requested: 08/08/2018          Job Reference: 13460976          Site Location: 614413 305008          Requested by:          Mr Ryan Bruty          Your Scheme/Reference: 0088 - Helmersett          Scale: 1:500 (When plotted at A3)</p>	<p><b>Dig Sites</b>    <b>Area:</b>    <b>Line:</b></p>	<ol style="list-style-type: none"> <li>1. The position of the apparatus shown on this drawing is believed to be correct but the original landmarks may have been altered since the apparatus was installed.</li> <li>2. The exact position of the apparatus should be verified - use approved cable avoidance tools prior to excavation using suitable hand tools.</li> <li>3. It is essential that trial holes are carefully made avoiding the use of mechanical tools or picks until the exact location of all the cables have been determined.</li> <li>4. It must be assumed that there is a service cable into each property, lamp column and street sign, etc.</li> <li>5. All cables must be treated as being live unless proved otherwise by UK Power Networks.</li> <li>6. All work must be carried out in accordance with the relevant standards and codes of practice.</li> <li>7. Please be aware that electric cables/lines belonging to other owners of licensed electricity distribution systems may be present and it is your responsibility to identify their location.</li> </ol>
<p>1. UK Power Networks does not warrant that the information provided to you is correct. You rely upon it at your own risk.          2. UK Power Networks does not exclude or limit its liability if it causes the death of any persons or causes personal injury to a person, or otherwise for any loss, damage, cost, claims, demands, or expenses that you or any third party may suffer or incur as a result of statutory duty or the information provided whether for physical damage to property or for any economic loss (including without limitation loss of profit, loss of opportunity, loss of savings, loss of goodwill, loss of business, loss of use) or any special or consequential loss or damage whatsoever.          4. This plan has been provided to you on the basis of the terms of use set out in the covering letter that accompanies this plan. If you do not accept and/or do not understand the terms of use set out in the covering letter you must not use the plan and must return it to the person who provided it to you.          5. You are responsible for the security of the information provided to you. It must not be given, sold or made available upon payment of a fee to a third party.</p> <p>Reproduced by permission of Ordnance Survey on behalf of HMSO. © Crown copyright and database rights 2018. All rights reserved. Ordnance Survey Licence numbers 100019626, 100019826 and 100019450. Data has been added to the Ordnance Survey base map; all proprietary rights in such additional data are and shall remain the exclusive property of © London Power Networks plc or Eastern Power Networks plc or South Eastern Power Networks plc each being a distribution licensee under section 6(1)(c) of the Electricity Act 1989 for the relevant distribution services area as that term is defined in such licensee's distribution licence. All rights in such data reserved.          Plans generated by DigSAFE Pro™ software provided by LinesearchbeforeUdig.</p>		



		<p><b>IF IN DOUBT - ASK!</b> PHONE 0800 056 5866 EMERGENCY - If you are in danger Phone 0800 783 8838 (24hrs) URGENTLY</p> <p><b>ALWAYS LOOK UP BEFORE YOU START WORK</b> Refer to FIS Guidance note G56</p> <p>Maps produced at 1:2500 scale are Geo-Schematics which show LV mains cables and overhead lines (in some cases all voltages). Prior to carrying out excavations you must check the Geo-Schematics records to determine the location of all known underground plant and equipment.</p>
<p>The quality and accuracy of any print will depend on your printer, your computer and its print settings. Measurements scaled from this plan may not match measurements between the same points on the ground.</p>		
<p>0 25 50 metres</p>	<p><b>Dig Sites</b>  <b>Area:</b>  <b>Line:</b> </p>	<ol style="list-style-type: none"> <li>1. The position of the apparatus shown on this drawing is believed to be correct but the original landmarks may have been altered since the apparatus was installed.</li> <li>2. The exact position of the apparatus should be verified - use approved cable avoidance tools prior to excavation using suitable hand tools.</li> <li>3. It is essential that trial holes are carefully made avoiding the use of mechanical tools or picks until the exact location of all the cables have been determined.</li> <li>4. It must be assumed that there is a service cable into each property, lamp column and street sign, etc.</li> <li>5. All cables must be treated as being live unless proved otherwise by UK Power Networks.</li> <li>6. All excavations must be carried out in accordance with the relevant standards and codes of practice.</li> <li>7. Please be aware that electric cables/lines belonging to other owners of licensed electricity distribution systems may be present and it is your responsibility to identify their location.</li> </ol>
<p>This plan must be used with the attached 'Symbols' document.</p> <p>Date Requested: 08/09/2018 Job Reference: 13469376 Site Location: 614413 305008 Requested by: Mr Ryan Brody Your Scheme/Reference: 0088 - Helmersett Scale: 1:500 (When plotted at A3)</p>	<p>1. UK Power Networks does not warrant that the information provided to you is correct. You rely upon it at your own risk.</p> <p>2. UK Power Networks does not exclude or limit its liability if it causes the death of any persons or causes personal injury to a person, or otherwise for any loss, damage, cost, claims, demands, or expenses that you or any third party may suffer or incur as a result of using the information provided whether for physical damage to property or for any economic loss (including without limitation loss of profit, loss of opportunity, loss of savings, loss of goodwill, loss of business, loss of use or any special or consequential loss or damage whatsoever).</p> <p>3. This plan has been provided to you on the basis of the terms of use set out in the covering letter that accompanies this plan. If you do not accept and/or do not understand the terms of use set out in the covering letter you must not use the plan and must return it to the person who provided it to you.</p> <p>4. You are responsible for the security of the information provided to you. It must not be given, sold or made available upon payment of a fee to a third party.</p> <p>Reproduced by permission of Ordnance Survey on behalf of HMSO. © Crown copyright and database rights 2018. All rights reserved. Ordnance Survey Licence numbers 100019626, 100019826 and 100019450. Data has been added to the Ordnance Survey base map; all proprietary rights in such additional data are and shall remain the exclusive property of © London Power Networks plc or Eastern Power Networks plc or South Eastern Power Networks plc each being a distribution licensee under section 6(1)(c) of the Electricity Act 1989 for the relevant distribution services area as that term is defined in such licensee's distribution licence. All rights in such data reserved. Plans generated by DigSAFE Pro™ software provided by LinesearchbeforeUdig.</p>	

0064  
12.47

56



IF IN DOUBT - ASK!  
PHONE 0800 056 5866  
EMERGENCY - If you  
are in any doubt please  
Phone 0800 783 8838  
(24hrs) URGENTLY

ALWAYS LOOK UP  
BEFORE  
YOU START WORK  
Refer to FIS  
Guidance note G56

Maps produced at 1:2000 scale are Geo-Schematics which show LV mains cables and overhead lines (in some cases all voltages). Prior to carrying out excavations you must check the Geo-Schematics records to determine the location of all known underground plant and equipment.

The quality and accuracy of any print will depend on your printer, your computer and its print settings. Measurements scaled from this plan may not match measurements between the same points on the ground.

Dig Sites Area: Line:

1. UK Power Networks does not warrant that the information provided to you is correct. You rely upon it at your own risk.
2. UK Power Networks does not exclude or limit its liability if it causes the death of any persons or causes personal injury to a person, or otherwise for any loss, damage, cost, claims, demands, or expenses that you or any third party may suffer or incur as a result of using the information provided whether for physical damage to property or for any economic loss (including without limitation loss of profit, loss of opportunity, loss of savings, loss of goodwill, loss of business, loss of use) or any special or consequential loss or damage whatsoever.
3. It is essential that trial holes are carefully made avoiding the use of mechanical tools or picks until the exact location of all the cables have been determined.
4. It must be assumed that there is a service cable into each property, lamp column and street sign, etc.
5. All cables must be treated as being live unless proved otherwise by UK Power Networks.
6. Plans are valid for working near UK Power Networks plant and equipment. Do not use plans more than 3 months after the issue date for excavation purposes.
7. Please be aware that electric cables/lines belonging to other owners of licensed electricity distribution systems may be present and it is your responsibility to identify their location.
8. You are responsible for the security of the information provided to you. It must not be given, sold or made available upon payment of a fee to a third party.

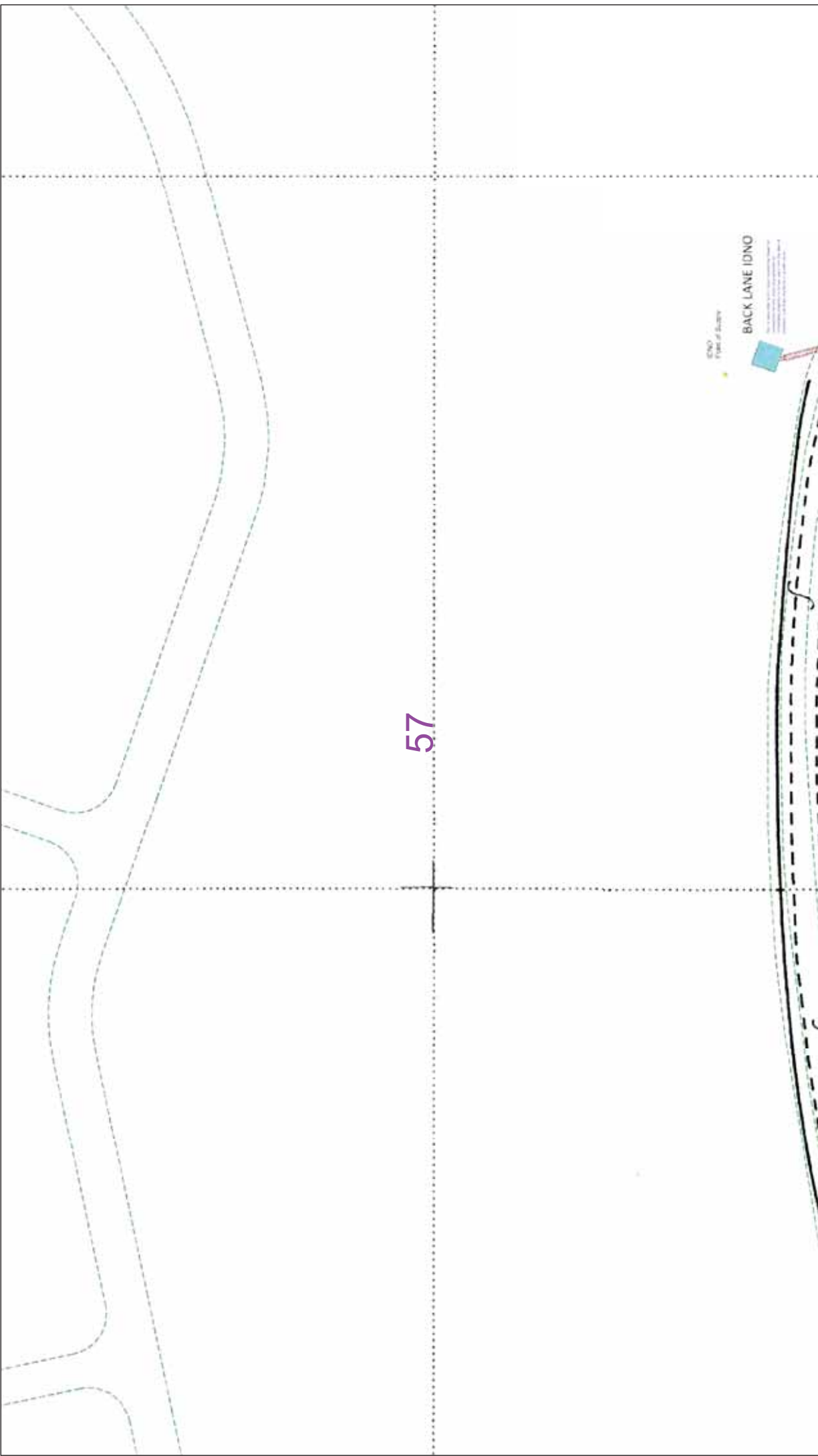
This plan must be used with the attached 'Symbols' document.

Date Requested: 08/09/2018  
Job Reference: 13469376  
Site Location: 614413 305008  
Requested by:  
Mr Ryan Bruty  
Your Scheme/Reference: 0088 - Helmersett



1. The position of the apparatus shown on this drawing is believed to be correct but the original landmarks may have been altered since the apparatus was installed.  
2. The exact position of the apparatus should be verified - use approved cable avoidance tools prior to excavation using suitable hand tools.  
3. It is essential that trial holes are carefully made avoiding the use of mechanical tools or picks until the exact location of all the cables have been determined.  
4. It must be assumed that there is a service cable into each property, lamp column and street sign, etc.  
5. All cables must be treated as being live unless proved otherwise by UK Power Networks.  
6. Plans are valid for working near UK Power Networks plant and equipment. Do not use plans more than 3 months after the issue date for excavation purposes.  
7. Please be aware that electric cables/lines belonging to other owners of licensed electricity distribution systems may be present and it is your responsibility to identify their location.

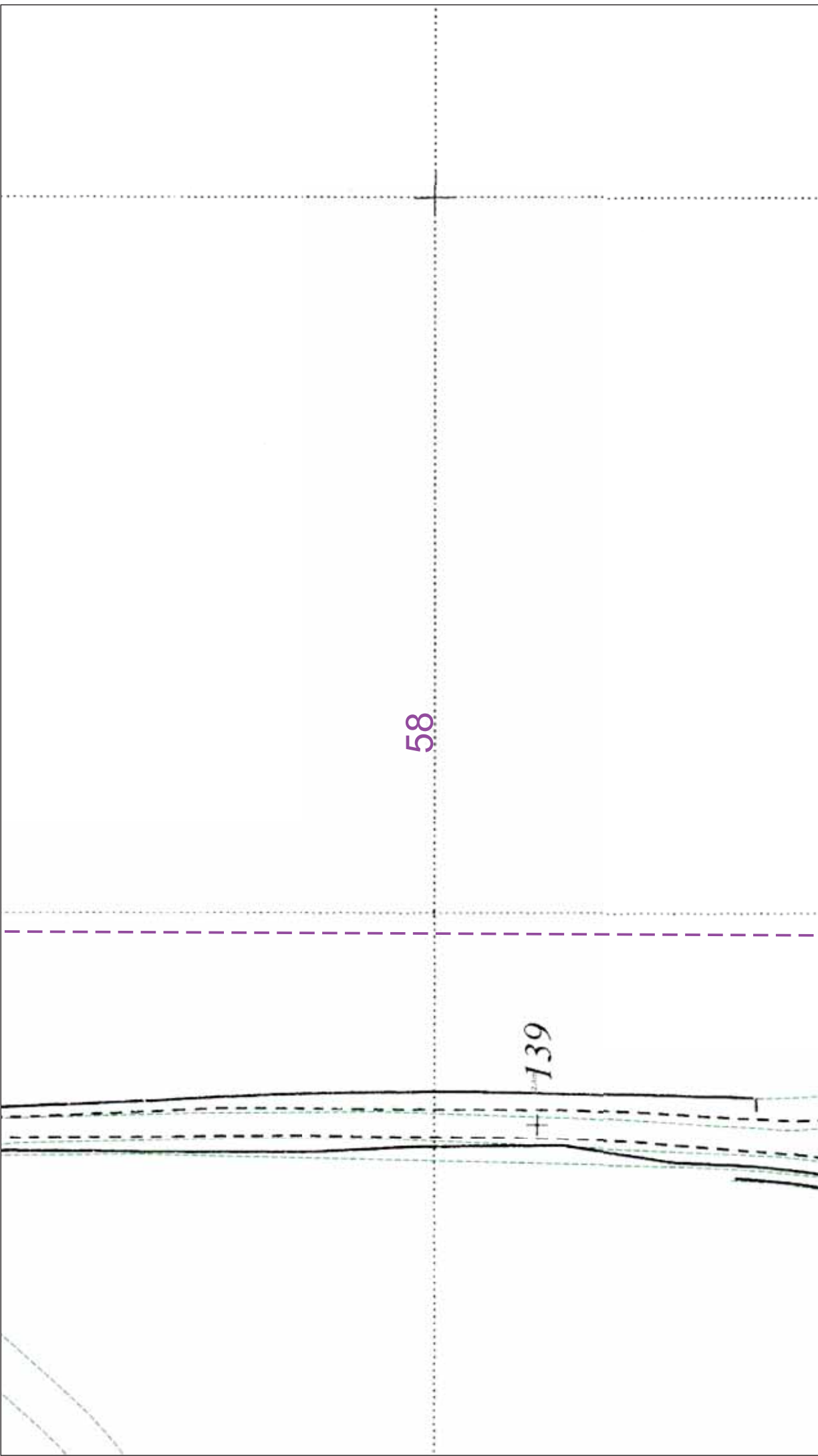
Scale: 1:500 (When plotted at A3)





Reproduced by permission of Ordnance Survey on behalf of HMSO. © Crown copyright and database rights 2018. All rights reserved. Ordnance Survey Licence numbers 100019626, 100019826 and 100019450. Data has been added to the Ordnance Survey base map; all proprietary rights in such additional data are and shall remain the exclusive property of © London Power Networks plc or Eastern Power Networks plc or South Eastern Power Networks plc each being a distribution licensee under section 6(1)(c) of the Electricity Act 1989 for the relevant distribution services area as that term is defined in such licensee's distribution licence. All rights in such data reserved.  
Plans generated by DigSAFE Pro™ software provided by LinesearchbeforeUdig.








57

		<p><b>IF IN DOUBT - ASK!</b>  <b>EMERGENCY - If you are in any doubt please call the Emergency Helpline</b>          Phone: 0800 783 8838          (24hrs) URGENTLY</p>	<p><b>ALWAYS LOOK UP BEFORE YOU START WORK</b>          Refer to HSE Guidance note GS6</p>
<p>The quality and accuracy of any print will depend on your printer, your computer and its print settings. Measurements scaled from this plan may not match measurements between the same points on the ground.</p>		<p><b>Dig Sites</b>    <b>Area:</b>    <b>Line:</b></p>	<ol style="list-style-type: none"> <li>1. UK Power Networks does not warrant that the information provided to you is correct. You rely upon it at your own risk.</li> <li>2. UK Power Networks does not exclude or limit its liability if it causes the death of any persons or causes personal injury to a person, or otherwise for any loss, damage, cost, claims, demands, or expenses that you or any third party may suffer or incur as a result of using the information provided whether for physical damage to property or for any economic loss (including without limitation loss of profit, loss of opportunity, loss of savings, loss of goodwill, loss of business, loss of use) or any special or consequential loss or damage whatsoever.</li> <li>3. This plan has been provided to you on the basis of the terms of use set out in the covering letter that accompanies this plan. If you do not accept and/or do not understand the terms of use set out in the covering letter you must not use the plan and must return it to the person who provided it to you.</li> <li>4. You are responsible for the security of the information provided to you. It must not be given, sold or made available upon payment of a fee to a third party.</li> </ol>
<p>This plan must be used with the attached 'Symbols' document.</p> <p>Date Requested: 08/08/2018          Job Reference: 13469376          Site Location: 614413 305008          Requested by:          Mr Ryan Bruty          Your Scheme/Reference: 0088 - Helmersett</p> <p>Scale: 1:500 (When plotted at A3)</p>	<p>1. The position of the apparatus shown on this drawing is believed to be correct but the original landmarks may have been altered since the apparatus was installed.</p> <p>2. The exact position of the apparatus should be verified - use approved cable avoidance tools prior to excavation using suitable hand tools.</p> <p>3. It is essential that trial holes are carefully made avoiding the use of mechanical tools or picks until the exact location of all the cables have been determined.</p> <p>4. It must be assumed that there is a service cable into each property, lamp column and street sign, etc.</p> <p>5. All cables must be treated as being live unless proved otherwise by UK Power Networks.</p> <p>6. All work must be completed within 3 months of the date of issue of this plan for excavation purposes.</p> <p>7. Please be aware that electric cables/lines belonging to other owners of licensed electricity distribution systems may be present and it is your responsibility to identify their location.</p>	<p>Reproduced by permission of Ordnance Survey on behalf of HMSO. © Crown copyright and database rights 2018. All rights reserved. Ordnance Survey Licence numbers 100019626, 100019826 and 100019450. Data has been added to the Ordnance Survey base map; all proprietary rights in such additional data are and shall remain the exclusive property of © London Power Networks plc or Eastern Power Networks plc or South Eastern Power Networks plc each being a distribution licensee under section 6(1)(c) of the Electricity Act 1989 for the relevant distribution services area as that term is defined in such licensee's distribution licence. All rights in such data reserved.</p> <p>Plans generated by DigSAFE Pro™ software provided by LinesearchbeforeUdig.</p>	

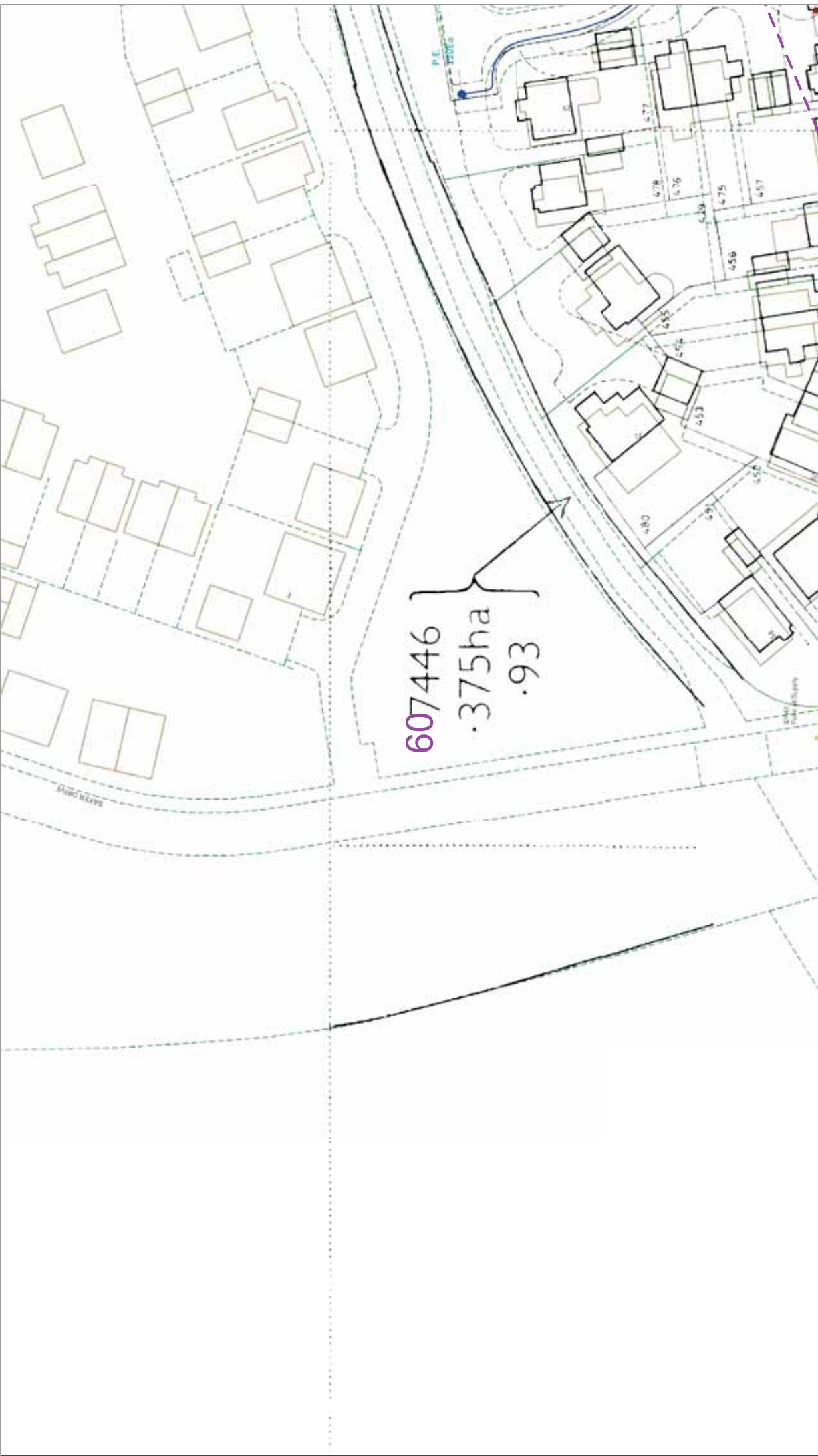


		<p>IF IN DOUBT - ASK!          EMERGENCY - If you are in an emergency please call the National Grid Helpline on 0800 783 8838 (24hrs) URGENTLY</p>	<p>ALWAYS LOOK UP BEFORE YOU START WORK          Refer to the relevant Guidance note G56</p>	<p>Maps produced at 1:2500 scale are Geo-Schematics which show LV mains cables and overhead lines (in some cases all voltages). Prior to carrying out excavations you must refer to the relevant Geo-Schematics records to determine the location of all known underground plant and equipment.</p>
<p>The quality and accuracy of any print will depend on your printer, your computer and its print settings. Measurements scaled from this plan may not match measurements between the same points on the ground.</p>				
<p>0 25 50 metres</p>	<p>Dig Sites</p>	<p>Area:  Line: </p>	<ol style="list-style-type: none"> <li>1. UK Power Networks does not warrant that the information provided to you is correct. You rely upon it at your own risk.</li> <li>2. UK Power Networks does not exclude or limit its liability if it causes the death of any persons or causes personal injury to a person, or otherwise for any loss, damage, cost, claims, demands, or expenses that you or any third party may suffer or incur as a result of using the information provided whether for physical damage to property or for any economic loss (including without limitation loss of profit, loss of opportunity, loss of savings, loss of goodwill, loss of business, loss of use) or any special or consequential loss or damage whatsoever.</li> <li>3. This plan has been provided to you on the basis of the terms of use set out in the covering letter that accompanies this plan. If you do not accept and/or do not understand the terms of use set out in the covering letter you must not use the plan and must return it to the person who provided it to you.</li> <li>4. You are responsible for the security of the information provided to you. It must not be given, sold or made available upon payment of a fee to a third party.</li> </ol>	<p>1. The position of the apparatus shown on this drawing is believed to be correct but the original landmarks may have been altered since the apparatus was installed.</p> <p>2. The exact position of the apparatus should be verified - use approved cable avoidance tools prior to excavation using suitable hand tools.</p> <p>3. It is essential that trial holes are carefully made avoiding the use of mechanical tools or picks until the exact location of all the cables have been determined.</p> <p>4. It must be assumed that there is a service cable into each property, lamp column and street sign, etc.</p> <p>5. All cables must be treated as being live unless proved otherwise by UK Power Networks.</p> <p>6. All work must be carried out in accordance with the relevant standards and codes of practice for excavation purposes.</p> <p>7. Please be aware that electric cables/lines belonging to other owners of licensed electricity distribution systems may be present and it is your responsibility to identify their location.</p>
<p>This plan must be used with the attached 'Symbols' document.</p> <p>Date Requested: 08/09/2018          Job Reference: 13469376          Site Location: 614413 305008</p> <p>Requested by:          Mr Ryan Bruty          Your Scheme/Reference: 0088 - Helmersett</p> <p>Scale: 1:500 (When plotted at A3)</p>	<p>Reproduced by permission of Ordnance Survey on behalf of HMSO. © Crown copyright and database rights 2018. All rights reserved. Ordnance Survey Licence numbers 100019450, 100019826 and 100019450. Data has been added to the Ordnance Survey base map; all proprietary rights in such additional data are and shall remain the exclusive property of © London Power Networks plc or Eastern Power Networks plc or South Eastern Power Networks plc each being a distribution licensee under section 6(1)(c) of the Electricity Act 1989 for the relevant distribution services area as that term is defined in such licensee's distribution licence. All rights in such data reserved.</p> <p>Plans generated by DigSAFE Pro™ software provided by LinesearchbeforeUdig.</p>			



	 <p>ALWAYS LOOK UP BEFORE YOU START WORK Refer to FIS Guidance note G56</p>
	<p>IF IN DOUBT - ASK! PHONE 0800 056 5866 EMERGENCY - If you are in danger, call the Police (999) or Fire (999) (24hrs) URGENTLY</p>
<p>The quality and accuracy of any print will depend on your printer, your computer and its print settings. Measurements scaled from this plan may not match measurements between the same points on the ground.</p>	
<p>This plan must be used with the attached 'Symbols' document.</p> <p>Date Requested: 08/09/2018 Job Reference: 13469376 Site Location: 614413 305008</p> <p>Requested by: Mr Ryan Bruty Your Scheme/Reference: 0088 - Helmersett</p> <p>Scale: 1:500 (When plotted at A3)</p>	<p><b>Dig Sites</b>  <b>Area:</b> </p> <p>1. The position of the apparatus shown on this drawing is believed to be correct but the original landmarks may have been altered since the apparatus was installed. 2. The exact position of the apparatus should be verified - use approved cable avoidance tools prior to excavation using suitable hand tools. 3. It is essential that trial holes are carefully made avoiding the use of mechanical tools or picks until the exact location of all the cables have been determined. 4. It must be assumed that there is a service cable into each property, lamp column and street sign, etc. 5. All cables must be treated as being live unless proved otherwise by UK Power Networks. 6. This plan is valid for use for a period of 3 months from the date of issue for excavation purposes. 7. Please be aware that electric cables/lines belonging to other owners of licensed electricity distribution systems may be present and it is your responsibility to identify their location.</p>
<p>Reproduced by permission of Ordnance Survey on behalf of HMSO. © Crown copyright and database rights 2018. All rights reserved. Ordnance Survey Licence numbers 100019450, 100019826 and 100019450. Data has been added to the Ordnance Survey base map; all proprietary rights in such additional data are and shall remain the exclusive property of © London Power Networks plc or Eastern Power Networks plc or South Eastern Power Networks plc each being a distribution licensee under section 6(1)(c) of the Electricity Act 1989 for the relevant distribution services area as that term is defined in such licensee's distribution licence. All rights in such data reserved. Plans generated by DigSAFE Pro™ software provided by LinesearchbeforeUdig.</p>	





**0 25 50 metres**

**Dig Sites Area: Line:**

The quality and accuracy of any print will depend on your printer, your computer and its print settings. Measurements scaled from this plan may not match measurements between the same points on the ground.

**This plan must be used with the attached 'Symbols' document.**

Date Requested: 08/09/2018  
 Job Reference: 13469376  
 Site Location: 614413 305008  
 Requested by:  
 Mr Ryan Brody  
 Your Scheme/Reference: 0088 - Helmersett  
 Scale: 1:500 (When plotted at A3)

1. The position of the apparatus shown on this drawing is believed to be correct but the original landmarks may have been altered since the apparatus was installed.  
 2. The exact position of the apparatus should be verified - use approved cable avoidance tools prior to excavation using suitable hand tools.  
 3. It is essential that trial holes are carefully made avoiding the use of mechanical tools or picks until the exact location of all the cables have been determined.  
 4. It must be assumed that there is a service cable into each property, lamp column and street sign, etc.  
 5. All cables must be treated as being live unless proved otherwise by Power Networks.  
 6. No work should be undertaken within 3 metres of any live cables/lines for excavation purposes.  
 7. Please be aware that electric cables/lines belonging to other owners of licensed electricity distribution systems may be present and it is your responsibility to identify their location.

1. UK Power Networks does not warrant that the information provided to you is correct. You rely upon it at your own risk.  
 2. UK Power Networks does not exclude or limit its liability if it causes the death of any persons or causes personal injury to a person, or otherwise for any loss, damage, cost, claims, demands, or expenses that you or any third party may suffer or incur as a result of using the information provided whether for physical damage to property or for any economic loss (including without limitation loss of profit, loss of opportunity, loss of savings, loss of goodwill, loss of business, loss of use) or any special or consequential loss or damage whatsoever.  
 3. This plan has been provided to you on the basis of the terms of use set out in the covering letter that accompanies this plan. If you do not accept and/or do not understand the terms of use set out in the covering letter you must not use the plan and must return it to the fee to a third party.

IF IN DOUBT - ASK!  
 PHONE 0800 056 5866  
 EMERGENCY - If you require the attention of a qualified engineer, please call the Helpline on 0800 783 8838 (24hrs) URGENTLY

**UK Power Networks**

**ALWAYS LOOK UP BEFORE YOU START WORK**  
 Refer to HSE Guidance note GS6

Maps produced at 1:2500 scale are Geo-Schematics which show LV mains cables and overhead lines (in some cases all voltages). Prior to carrying out excavations you must refer to the HSE Geo-Schematics records to determine the location of all known underground plant and equipment.

Reproduced by permission of Ordnance Survey on behalf of HMSO. © Crown copyright and database rights 2018. All rights reserved. Ordnance Survey Licence numbers 100019626, 100019826 and 100019450. Data has been added to the Ordnance Survey base map; all proprietary rights in such additional data are and shall remain the exclusive property of © London Power Networks plc or Eastern Power Networks plc or South Eastern Power Networks plc each being a distribution licensee under section 6(1)(c) of the Electricity Act 1989 for the relevant distribution services area as that term is defined in such licensee's distribution licence. All rights in such data reserved.  
 Plans generated by DigSAFE Pro™ software provided by LinesearchbeforeUdig.