



Think
before you...



DIG UNDER GROUND

UK
Power
Networks 



THINK . . .

Every year people are killed or seriously injured in incidents involving underground electricity cables.



THE DANGER

Underground cables carry a powerful electrical charge which can be conducted through machinery and equipment with fatal consequences. Anyone working close to live underground cables should take time to read this simple safety leaflet and identify the precautions they should be taking.



WHO IS AT RISK?

People in construction, demolition, agriculture, infrastructure or anywhere else where excavation is taking place. That is why it is vital everyone working on or visiting a working site is fully aware of the hazards and the steps that must be taken to avoid them.



HOW INCIDENTS HAPPEN

Sadly, accidents where excavators, breakers or other tools make contact with power cables are not uncommon. Where equipment or machinery is used near underground cables the risk must be considered and controlled in the interests of everyone.

THINK AHEAD

Get the basics right. Familiarise yourself with the site. Mark the route of underground cables running across the site on all plans circulated to staff. Find out if the work could be carried out away from the cables, or avoided all together.

UK Power Networks is committed to safety and actively encourages anyone undertaking work to contact us in advance for advice and free cable locating maps.

These will help you avoid our underground cables during your work, which is vital for your safety as well as ensuring we can provide a reliable supply of electricity.

For free maps and advice call **0800 056 5866** or write to:

Plan Provision

UK Power Networks

Fore Hamlet

Ipswich

IP3 8AA

plans@ukpowernetworks.co.uk

We can advise you on what steps to take if essential work is necessary close to underground cables and help ensure safe working practises are implemented.

Good management reduces the risk of accidents. With proper planning and control, workers should not come into contact with underground cables.

If excavation work forms a part of your day-to-day activities obtain a copy of the Health & Safety Executive's Guidance Note "Avoiding Danger from Underground Services" HSG47, which is free to download from the HSE's website - **www.hse.gov.uk/pubns/priced/hsg47.pdf**



WHAT TO DO

- **Have cable drawings and records on site**, know how to read them and check them before starting work. Be aware that not all cables may be shown on the records.
- **Look around for anything in the vicinity** that would have an electricity service, such as street lights, CCTV cameras, phone boxes, etc. as well as the more obvious things like houses and industrial units.
- **Always** use a cable avoidance tool (CAT) to survey the entire site before digging commences. Once found, mark cable positions with spray paint or similar. Do not forget to use encroachment lines as well.
- **Dig trial holes**, by hand, alongside the indicated route of the cables(s).
- Use spades and shovels with **insulated handles** in preference to forks and picks.
- **Make sure everyone** on site, including visitors, **understand the risks**.
- If there is a **cable encased in concrete** contact **UK Power Networks to agree a safe method of work**. This may mean making the cable dead.
- Before demolishing a building **make sure that supplies are disconnected**, preferably well clear of the work area.
For guidance on how to arrange a disconnection visit www.ukpowernetworks.co.uk – Our Services
- Have the **emergency contact telephone number** easily available on site.



WHAT NOT TO DO

- Never allow anyone near a damaged or suspected damaged cable or joint.
- Do not handle or attempt to alter the position of a cable or joint.
- Never assume that cables run in straight lines, they may be deflected around underground obstacles.
- Do not use mechanical excavator or powered digging tool within the vicinity of known cables.
- Never knock a road pin, or forcibly throw a spiked digging tool into the ground, without checking what is below the surface.





IF A CABLE IS DAMAGED

Notify UK Power Networks immediately:

London 0800 028 0247

East of England 0800 783 8838

South East 0800 783 8866

Call the emergency services if anyone is injured. Anyone who has received an electrical shock should go to hospital as damage may have occurred to the heart.

Always **treat the cable(s) as live** even if they are not sparking. Cables can be re-energised at any time without warning.

Never remove anything that is stuck **in a cable**.

Keep everyone well away from the area of the damage.

Do NOT attempt to remove anything that is in contact with the cable.



PLAN IT OUT

**CHECK IT OUT BEFORE
YOU DIG UNDER GROUND**





DANGER OF DEATH

THINK BEFORE
YOU DIG

Call the network operator

0800 587 3243

www.ukpowernetworks.co.uk

If you are unsure of your network operator then please
visit www.energynetworks.org



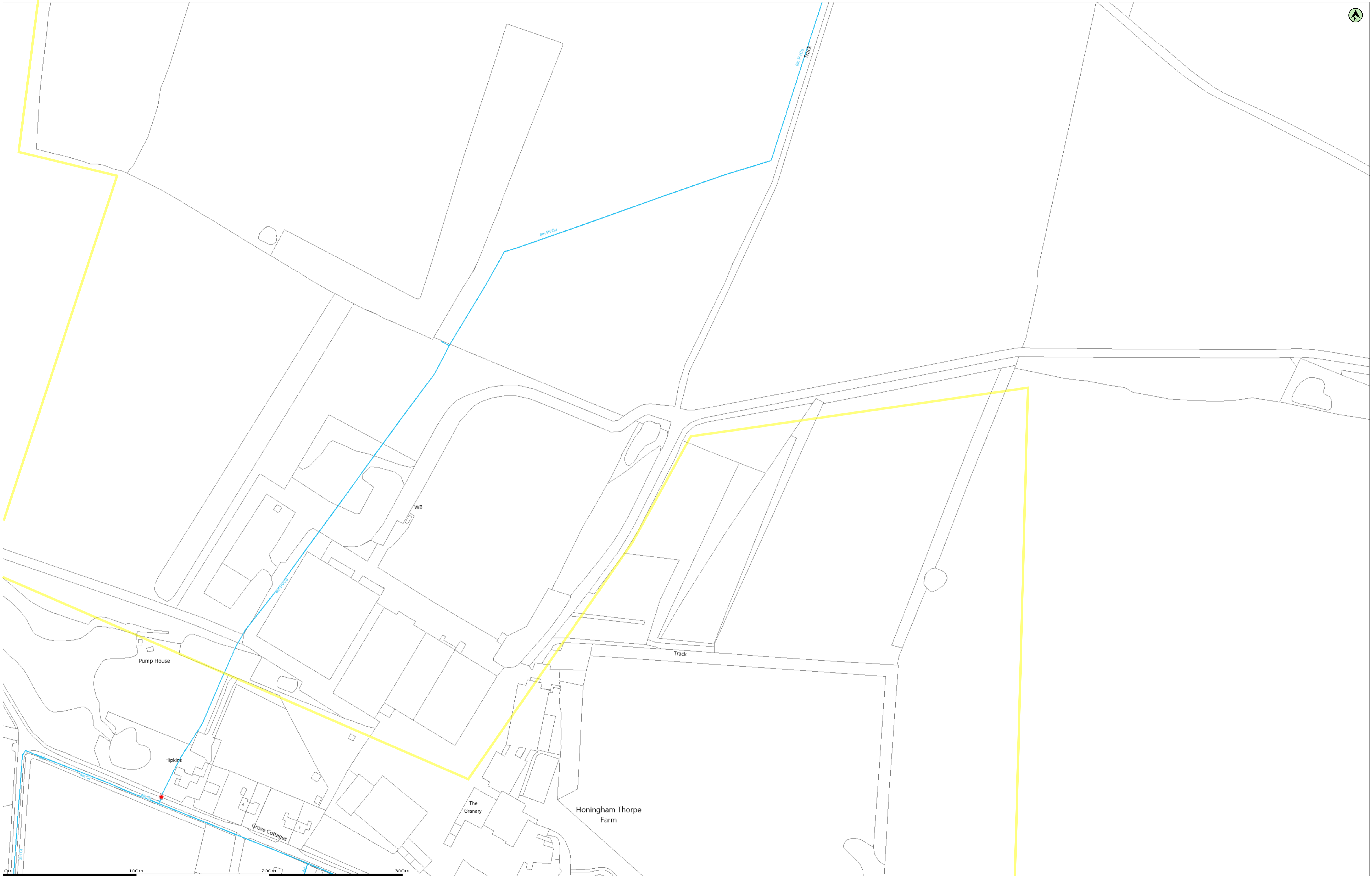
(c) Crown copyright and database rights 2018 Ordnance Survey 100022432 Date: 29/11/18 Scale: 1:1250 Map Centre: 610080,311122 Data updated: 04/09/18 Our Ref: 289947 - 1 Clean Water Plan A2

This plan is provided by Anglian Water pursuant its obligations under the Water Industry Act 1991 sections 198 or 199. It must be used in conjunction with any search results attached. The information on this plan is based on data currently recorded but position must be regarded as approximate. Service pipes, private sewers and drains are generally not shown. Users of this map are strongly advised to commission their own survey of the area shown on the plan before carrying out any works. The actual position of all apparatus MUST be established by trial holes. No liability whatsoever, including liability for negligence, is accepted by Anglian Water for any error or inaccuracy or omission, including the failure to accurately record, or record at all, the location of any water main, discharge pipe, sewer or disposal main or any item of apparatus. This information is valid for the date printed. This plan is produced by Anglian Water Services Limited (c) Crown copyright and database rights 2018 Ordnance Survey 100022432. This map is to be used for the purposes of viewing the location of Anglian Water plant only. Any other uses of the map data or further copies is not permitted. This notice is not intended to exclude or restrict liability for death or personal injury resulting from negligence.

Potable Water		Fitting	
Raw Water		Hydrant	
Decommissioned Water			

hannah.stalley@premierenergy.co.uk
Honingham





(c) Crown copyright and database rights 2018 Ordnance Survey 100022432 Date: 29/11/18 Scale: 1:1250 Map Centre: 610972.310263 Data updated: 04/09/18 Our Ref: 289947 - 3 Clean Water Plan A1

This plan is provided by Anglian Water pursuant to its obligations under the Water Industry Act 1991 sections 198 or 199. It must be used in conjunction with any search results attached. The information on this plan is based on data currently recorded but position must be regarded as approximate. Service pipes, private sewers and drains are generally not shown. Users of this map are strongly advised to commission their own survey of the area shown on the plan before carrying out any works. The actual position of all apparatus MUST be established by trial holes. No liability whatsoever, including liability for negligence, is accepted by Anglian Water for any error or inaccuracy or omission, including the failure to accurately record, or record at all, the location of any water main, discharge pipe, sewer or disposal main or any item of apparatus. This information is valid for the date printed. This plan is produced by Anglian Water Services Limited (c) Crown copyright and database rights 2018 Ordnance Survey 100022432. This map is to be used for the purposes of viewing the location of Anglian Water plant only. Any other uses of the map data or further copies is not permitted. This notice is not intended to exclude or restrict liability for death or personal injury resulting from negligence.

Potable Water		Fitting	
Raw Water		Hydrant	
Decommissioned Water			

hannah.stalley@premierenergy.co.uk
Honingham





(c) Crown copyright and database rights 2018 Ordnance Survey 100022432

Date: 29/11/18

Scale: 1:1250

Map Centre: 610084,310770

Data updated: 04/09/18

Our Ref: 289947 - 15

Clean Water Plan A3

This plan is provided by Anglian Water pursuant its obligations under the Water Industry Act 1991 sections 198 or 199. It must be used in conjunction with any search results attached. The information on this plan is based on data currently recorded but position must be regarded as approximate. Service pipes, private sewers and drains are generally not shown. Users of this map are strongly advised to commission their own survey of the area shown on the plan before carrying out any works. The actual position of all apparatus MUST be established by trial holes. No liability whatsoever, including liability for negligence, is accepted by Anglian Water for any error or inaccuracy or omission, including the failure to accurately record, or record at all, the location of any water main, discharge pipe, sewer or disposal main or any item of apparatus. This information is valid for the date printed. This plan is produced by Anglian Water Services Limited (c) Crown copyright and database rights 2018 Ordnance Survey 100022432. This map is to be used for the purposes of viewing the location of Anglian Water plant only. Any other uses of the map data or further copies is not permitted. This notice is not intended to exclude or restrict liability for death or personal injury resulting from negligence.

Potable Water
Raw Water
Decommissioned Water



Fitting
Hydrant



hannah.stalley@premierenergy.co.uk

Honingham





Ordnance Survey © Crown Copyright, 100018507

There are no assets within this map area



Ordnance Survey © Crown Copyright, 100018507

There are no assets within this map area



Ordnance Survey © Crown Copyright, 100018507

There are no assets within this map area



Ordnance Survey © Crown Copyright, 100018507

There are no assets within this map area



Ordnance Survey © Crown Copyright, 100018507

There are no assets within this map area



Ordnance Survey © Crown Copyright, 100018507

There are no assets within this map area



Ordnance Survey © Crown Copyright, 100018507

There are no assets within this map area



Ordnance Survey © Crown Copyright, 100018507

There are no assets within this map area



Ordnance Survey © Crown Copyright, 100018507

There are no assets within this map area



Ordnance Survey © Crown Copyright, 100018507

There are no assets within this map area



Ordnance Survey © Crown Copyright, 100018507

There are no assets within this map area



Ordnance Survey © Crown Copyright, 100018507

There are no assets within this map area



Ordnance Survey © Crown Copyright, 100018507

There are no assets within this map area



Ordnance Survey © Crown Copyright, 100018507

There are no assets within this map area



Ordnance Survey © Crown Copyright, 100018507

There are no assets within this map area

0m 25m 50m 75m

(c) Crown copyright and database rights 2018 Ordnance Survey 100019209
Data updated: 04/09/18

Scale: 1:1250
Map Centre: 610450,310293

Date: 29/11/18
Our Ref: 289947 - 5

Clean Water Plan A4
Powered by digdat

Potable Water



Fitting



Raw Water



Decommissioned Water



Hydrant



Please note: Not all fittings are shown on the map

hannah.stalley@premierenergy.co.uk

Honingham



This plan is provided by Anglian Water pursuant its obligations under the Water Industry Act 1991 sections 198 or 199. It must be used in conjunction with any search results attached. The information on this plan is based on data currently recorded but position must be regarded as approximate. Service pipes, private sewers and drains are generally not shown. Users of this map are strongly advised to commission their own survey of the area shown on the plan before carrying out any works. The actual position of all apparatus MUST be established by trial holes. No liability whatsoever, including liability for negligence, is accepted by Anglian Water for any error or inaccuracy or omission, including the failure to accurately record, or record at all, the location of any water main, discharge pipe, sewer or disposal main or any item of apparatus. This information is valid for the date printed. This plan is produced by Anglian Water Services Limited (c) Crown copyright and database rights 2018 Ordnance Survey 100022432. This map is to be used for the purposes of viewing the location of Anglian Water plant only. Any other uses of the map data or further copies is not permitted. This notice is not intended to exclude or restrict liability for death or personal injury resulting from negligence.



0m 250m 500m 750m

Scale: 1:1250

Map Centre: 611686.309454

Data updated: 04/09/18

Our Ref: 201947 - 7

© Crown copyright and database rights 2018 Ordnance Survey 10002432

Date: 20/11/18

hannah.staley@premierenergy.co.uk

Huntingham

Our Ref: 201947 - 7

Clean Water Plan A0

This plan is provided by Anglian Water pursuant to its obligations under the Water Industry Act 1991 sections 198 or 199. It must be used in conjunction with any health and safety notices attached. The information on this plan is based on data currently recorded but position must be regarded as approximate. Service pipes, or other services and drains are generally not shown. Users of this map are strongly advised to commission their own survey of the area shown on the plan before carrying out any works. The actual position of all apparatus MUST be established by real tools. No liability whatsoever, including liability for negligence, is accepted by Anglian Water for any error or inaccuracy or omission, including the fact that inaccuracies have occurred or will occur in any data used to produce this plan. (Discharge pipe, sewer or disposal main or any form of apparatus. This information is valid for the date printed. This plan is produced by Anglian Water Services Limited. © Crown copyright and database rights 2018 Ordnance Survey 10002432. This map is to be used for the purposes of viewing the location of Anglian Water plant only. Any other uses of the map data or further copies is not permitted. This notice is not intended to exclude or restrict liability for death or personal injury resulting from negligence.

Potable Water		Fitting	
Raw Water		Hydrant	
Decommissioned Water			

hannah.staley@premierenergy.co.uk
Huntingham





Ordnance Survey © Crown Copyright, 100018507

There are no assets within this map area



Ordnance Survey © Crown Copyright, 100018507

There are no assets within this map area



Ordnance Survey © Crown Copyright, 100018507

There are no assets within this map area



Ordnance Survey © Crown Copyright, 100018507

There are no assets within this map area



Ordnance Survey © Crown Copyright, 100018507

There are no assets within this map area



Ordnance Survey © Crown Copyright, 100018507

There are no assets within this map area



Ordnance Survey © Crown Copyright, 100018507

There are no assets within this map area



Ordnance Survey © Crown Copyright, 100018507

There are no assets within this map area



Ordnance Survey © Crown Copyright, 100018507

There are no assets within this map area



Ordnance Survey © Crown Copyright, 100018507

There are no assets within this map area



Ordnance Survey © Crown Copyright, 100018507

There are no assets within this map area



Ordnance Survey © Crown Copyright, 100018507

There are no assets within this map area



Ordnance Survey © Crown Copyright, 100018507

There are no assets within this map area



Ordnance Survey © Crown Copyright, 100018507

There are no assets within this map area



Ordnance Survey © Crown Copyright, 100018507

There are no assets within this map area



Ordnance Survey © Crown Copyright, 100018507

There are no assets within this map area



Ordnance Survey © Crown Copyright, 100018507

There are no assets within this map area



Ordnance Survey © Crown Copyright, 100018507

There are no assets within this map area



Ordnance Survey © Crown Copyright, 100018507

There are no assets within this map area



Ordnance Survey © Crown Copyright, 100018507

There are no assets within this map area



Ordnance Survey © Crown Copyright, 100018507

There are no assets within this map area



Ordnance Survey © Crown Copyright, 100018507

There are no assets within this map area



Ordnance Survey © Crown Copyright, 100018507

There are no assets within this map area



Ordnance Survey © Crown Copyright, 100018507

There are no assets within this map area



Ordnance Survey © Crown Copyright, 100018507

There are no assets within this map area



Ordnance Survey © Crown Copyright, 100018507

There are no assets within this map area



Ordnance Survey © Crown Copyright, 100018507

There are no assets within this map area



Ordnance Survey © Crown Copyright, 100018507

There are no assets within this map area



Ordnance Survey © Crown Copyright, 100018507

There are no assets within this map area



Ordnance Survey © Crown Copyright, 100018507

There are no assets within this map area



Ordnance Survey © Crown Copyright, 100018507

There are no assets within this map area



Ordnance Survey © Crown Copyright, 100018507

There are no assets within this map area



Ordnance Survey © Crown Copyright, 100018507

There are no assets within this map area



Ordnance Survey © Crown Copyright, 100018507

There are no assets within this map area



Ordnance Survey © Crown Copyright, 100018507

There are no assets within this map area



Ordnance Survey © Crown Copyright, 100018507

There are no assets within this map area



Ordnance Survey © Crown Copyright, 100018507

There are no assets within this map area



Ordnance Survey © Crown Copyright, 100018507

There are no assets within this map area



Ordnance Survey © Crown Copyright, 100018507

There are no assets within this map area



Ordnance Survey © Crown Copyright, 100018507

There are no assets within this map area



Ordnance Survey © Crown Copyright, 100018507

There are no assets within this map area



Ordnance Survey © Crown Copyright, 100018507

There are no assets within this map area

0m 100m 200m 300m

(c) Crown copyright and database rights 2018 Ordnance Survey 100022432

Date: 29/11/18

Scale: 1:1250

Map Centre: 610316.308665

Data updated: 04/09/18

Our Ref: 289947 - 9

Clean Water Plan A1

This plan is provided by Anglian Water pursuant to its obligations under the Water Industry Act 1991 sections 198 or 199. It must be used in conjunction with any search results attached. The information on this plan is based on data currently recorded but position must be regarded as approximate. Service pipes, private sewers and drains are generally not shown. Users of this map are strongly advised to commission their own survey of the area shown on the plan before carrying out any works. The actual position of all apparatus MUST be established by trial holes. No liability whatsoever, including liability for negligence, is accepted by Anglian Water for any error or inaccuracy or omission, including the failure to accurately record, or record at all, the location of any water main, discharge pipe, sewer or disposal main or any item of apparatus. This information is valid for the date printed. This plan is produced by Anglian Water Services Limited (c) Crown copyright and database rights 2018 Ordnance Survey 100022432. This map is to be used for the purposes of viewing the location of Anglian Water plant only. Any other uses of the map data or further copies is not permitted. This notice is not intended to exclude or restrict liability for death or personal injury resulting from negligence.

- Potable Water
- Raw Water
- Decommissioned Water
- Fitting
- Hydrant

hannah.stalley@premierenergy.co.uk
Honington





(c) Crown copyright and database rights 2018 Ordnance Survey 100022432 Date: 29/11/18 Scale: 1:1250 Map Centre: 611334,308656 Data updated: 04/09/18 Our Ref: 289947 - 11 Clean Water Plan A1

This plan is provided by Anglian Water pursuant to its obligations under the Water Industry Act 1991 sections 198 or 199. It must be used in conjunction with any search results attached. The information on this plan is based on data currently recorded but position must be regarded as approximate. Service pipes, private sewers and drains are generally not shown. Users of this map are strongly advised to commission their own survey of the area shown on the plan before carrying out any works. The actual position of all apparatus MUST be established by trial holes. No liability whatsoever, including liability for negligence, is accepted by Anglian Water for any error or inaccuracy or omission, including the failure to accurately record, or record at all, the location of any water main, discharge pipe, sewer or disposal main or any item of apparatus. This information is valid for the date printed. This plan is produced by Anglian Water Services Limited (c) Crown copyright and database rights 2018 Ordnance Survey 100022432. This map is to be used for the purposes of viewing the location of Anglian Water plant only. Any other uses of the map data or further copies is not permitted. This notice is not intended to exclude or restrict liability for death or personal injury resulting from negligence.

Potable Water		Fitting	
Raw Water		Hydrant	
Decommissioned Water			

hannah.stalley@premierenergy.co.uk
Honington





Ordnance Survey © Crown Copyright, 100018507

There are no assets within this map area



Ordnance Survey © Crown Copyright, 100018507

There are no assets within this map area



Ordnance Survey © Crown Copyright, 100018507

There are no assets within this map area



Ordnance Survey © Crown Copyright, 100018507

There are no assets within this map area



Ordnance Survey © Crown Copyright, 100018507

There are no assets within this map area



Ordnance Survey © Crown Copyright, 100018507

There are no assets within this map area



Ordnance Survey © Crown Copyright, 100018507

There are no assets within this map area



Ordnance Survey © Crown Copyright, 100018507

There are no assets within this map area



Ordnance Survey © Crown Copyright, 100018507

There are no assets within this map area



Ordnance Survey © Crown Copyright, 100018507

There are no assets within this map area



Ordnance Survey © Crown Copyright, 100018507

There are no assets within this map area



Ordnance Survey © Crown Copyright, 100018507

There are no assets within this map area



Ordnance Survey © Crown Copyright, 100018507

There are no assets within this map area



Ordnance Survey © Crown Copyright, 100018507

There are no assets within this map area



Ordnance Survey © Crown Copyright, 100018507

There are no assets within this map area



Ordnance Survey © Crown Copyright, 100018507

There are no assets within this map area



Ordnance Survey © Crown Copyright, 100018507

There are no assets within this map area



Ordnance Survey © Crown Copyright, 100018507

There are no assets within this map area



Ordnance Survey © Crown Copyright, 100018507

There are no assets within this map area



Ordnance Survey © Crown Copyright, 100018507

There are no assets within this map area



Ordnance Survey © Crown Copyright, 100018507

There are no assets within this map area



Ordnance Survey © Crown Copyright, 100018507

There are no assets within this map area



Ordnance Survey © Crown Copyright, 100018507

There are no assets within this map area



Ordnance Survey © Crown Copyright, 100018507

There are no assets within this map area



Ordnance Survey © Crown Copyright, 100018507

There are no assets within this map area



Ordnance Survey © Crown Copyright, 100018507

There are no assets within this map area



Ordnance Survey © Crown Copyright, 100018507

There are no assets within this map area



Ordnance Survey © Crown Copyright, 100018507

There are no assets within this map area

0m

50m

100m

150m

(c) Crown copyright and database rights 2018 Ordnance Survey 100019209
Data updated: 04/09/18

Scale: 1:1250
Map Centre: 612013.308768

Date: 29/11/18
Our Ref: 289947 - 13

Clean Water Plan A3
Powered by digdat

Potable Water



Fitting



Raw Water



Hydrant



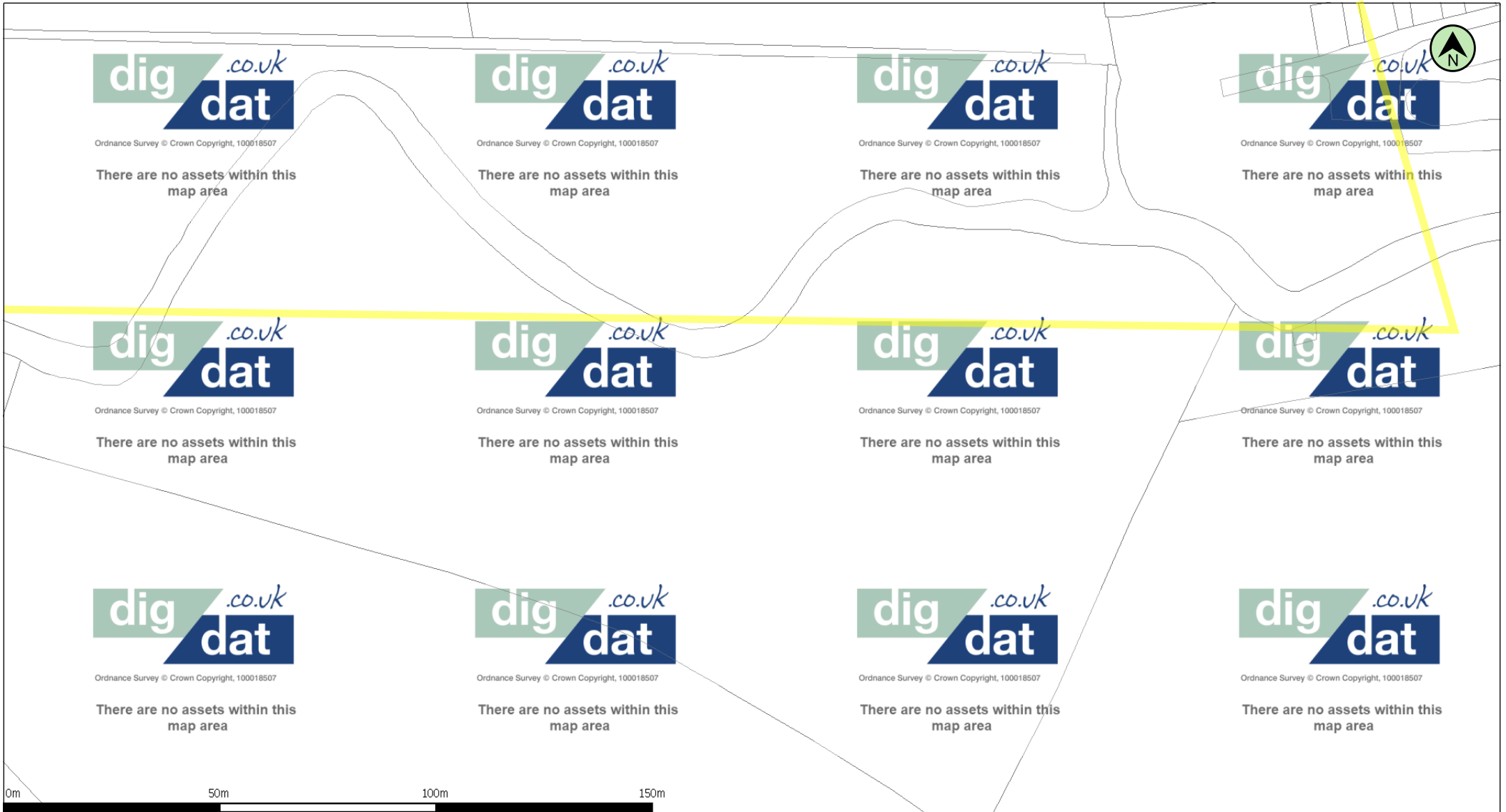
Decommissioned Water



Please note: Not all fittings are shown on the map



This plan is provided by Anglian Water pursuant its obligations under the Water Industry Act 1991 sections 198 or 199. It must be used in conjunction with any search results attached. The information on this plan is based on data currently recorded but position must be regarded as approximate. Service pipes, private sewers and drains are generally not shown. Users of this map are strongly advised to commission their own survey of the area shown on the plan before carrying out any works. The actual position of all apparatus MUST be established by trial holes. No liability whatsoever, including liability for negligence, is accepted by Anglian Water for any error or inaccuracy or omission, including the failure to accurately record, or record at all, the location of any water main, discharge pipe, sewer or disposal main or any item of apparatus. This information is valid for the date printed. This plan is produced by Anglian Water Services Limited (c) Crown copyright and database rights 2018 Ordnance Survey 100022432. This map is to be used for the purposes of viewing the location of Anglian Water plant only. Any other uses of the map data or further copies is not permitted. This notice is not intended to exclude or restrict liability for death or personal injury resulting from negligence.



(c) Crown copyright and database rights 2018 Ordnance Survey 100022432 Date: 29/11/18 Scale: 1:1250 Map Centre: 612015,308467 Data updated: 04/09/18 Our Ref: 289947 - 17 Clean Water Plan A4

This plan is provided by Anglian Water pursuant its obligations under the Water Industry Act 1991 sections 198 or 199. It must be used in conjunction with any search results attached. The information on this plan is based on data currently recorded but position must be regarded as approximate. Service pipes, private sewers and drains are generally not shown. Users of this map are strongly advised to commission their own survey of the area shown on the plan before carrying out any works. The actual position of all apparatus MUST be established by trial holes. No liability whatsoever, including liability for negligence, is accepted by Anglian Water for any error or inaccuracy or omission, including the failure to accurately record, or record at all, the location of any water main, discharge pipe, sewer or disposal main or any item of apparatus. This information is valid for the date printed. This plan is produced by Anglian Water Services Limited (c) Crown copyright and database rights 2018 Ordnance Survey 100022432. This map is to be used for the purposes of viewing the location of Anglian Water plant only. Any other uses of the map data or further copies is not permitted. This notice is not intended to exclude or restrict liability for death or personal injury resulting from negligence.

Potable Water		Fitting	
Raw Water		Hydrant	
Decommissioned Water			

hannah.stalley@premierenergy.co.uk
Honingham





(c) Crown copyright and database rights 2018 Ordnance Survey 100022432 Date: 29/11/18 Scale: 1:1250 Map Centre: 610080,311122 Data updated: 04/09/18 Our Ref: 289947 - 2 Wastewater Plan A2

This plan is provided by Anglian Water pursuant its obligations under the Water Industry Act 1991 sections 198 or 199. It must be used in conjunction with any search results attached. The information on this plan is based on data currently recorded but position must be regarded as approximate. Service pipes, private sewers and drains are generally not shown. Users of this map are strongly advised to commission their own survey of the area shown on the plan before carrying out any works. The actual position of all apparatus MUST be established by trial holes. No liability whatsoever, including liability for negligence, is accepted by Anglian Water for any error or inaccuracy or omission, including the failure to accurately record, or record at all, the location of any water main, discharge pipe, sewer or disposal main or any item of apparatus. This information is valid for the date printed. This plan is produced by Anglian Water Services Limited (c) Crown copyright and database rights 2018 Ordnance Survey 100022432. This map is to be used for the purposes of viewing the location of Anglian Water plant only. Any other uses of the map data or further copies is not permitted. This notice is not intended to exclude or restrict liability for death or personal injury resulting from negligence.

Foul Sewer				
Surface Sewer		Outfall*		
Combined Sewer				
Final Effluent		Inlet*		
Rising Main*				
Private Sewer*		Manhole*		
Decommissioned Sewer*				

* (Colour denotes effluent type)

	Sewage Treatment Works		hannah.stalley@premierenergy.co.uk
	Public Pumping Station		Honingham
	Decommissioned Pumping Station		





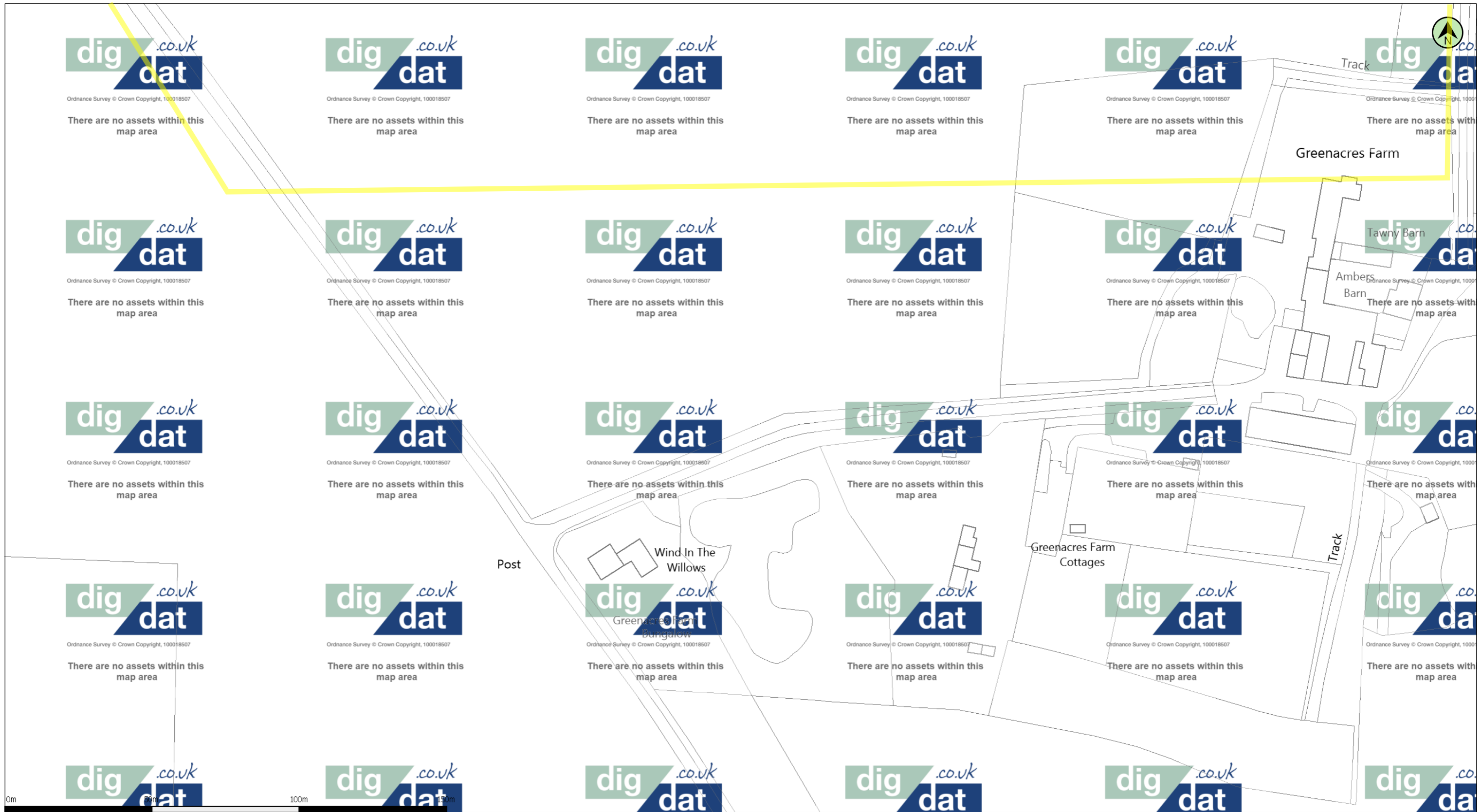
(c) Crown copyright and database rights 2018 Ordnance Survey 100022432 Date: 29/11/18 Scale: 1:1250 Map Centre: 610972,310263 Data updated: 04/09/18 Our Ref: 289947 - 4 Wastewater Plan A1

This plan is provided by Anglian Water pursuant to its obligations under the Water Industry Act 1991 sections 198 or 199. It must be used in conjunction with any search results attached. The information on this plan is based on data currently recorded but position must be regarded as approximate. Service pipes, private sewers and drains are generally not shown. Users of this map are strongly advised to commission their own survey of the area shown on the plan before carrying out any works. The actual position of all apparatus MUST be established by trial holes. No liability whatsoever, including liability for negligence, is accepted by Anglian Water for any error or inaccuracy or omission, including the failure to accurately record, or record at all, the location of any water main, discharge pipe, sewer or disposal main or any item of apparatus. This information is valid for the date printed. This plan is produced by Anglian Water Services Limited (c) Crown copyright and database rights 2018 Ordnance Survey 100022432. This map is to be used for the purposes of viewing the location of Anglian Water plant only. Any other uses of the map data or further copies is not permitted. This notice is not intended to exclude or restrict liability for death or personal injury resulting from negligence.

Foul Sewer		Outfall*	
Surface Sewer		Manhole*	
Combined Sewer		Decommissioned Sewer*	
Final Effluent			
Rising Main*			
Private Sewer*			
Decommissioned Sewer*			
		Sewage Treatment Works	
		Public Pumping Station	
		Decommissioned Pumping Station	
			<small>(*Colour denotes effluent type)</small>

hannah.staley@premierenergy.co.uk
 Honingham





(c) Crown copyright and database rights 2018 Ordnance Survey 100022432

Date: 29/11/18

Scale: 1:1250

Map Centre: 610084,310770

Data updated: 04/09/18

Our Ref: 289947 - 16

Wastewater Plan A3

This plan is provided by Anglian Water pursuant its obligations under the Water Industry Act 1991 sections 198 or 199. It must be used in conjunction with any search results attached. The information on this plan is based on data currently recorded but position must be regarded as approximate. Service pipes, private sewers and drains are generally not shown. Users of this map are strongly advised to commission their own survey of the area shown on the plan before carrying out any works. The actual position of all apparatus MUST be established by trial holes. No liability whatsoever, including liability for negligence, is accepted by Anglian Water for any error or inaccuracy or omission, including the failure to accurately record, or record at all, the location of any water main, discharge pipe, sewer or disposal main or any item of apparatus. This information is valid for the date printed. This plan is produced by Anglian Water Services Limited (c) Crown copyright and database rights 2018 Ordnance Survey 100022432. This map is to be used for the purposes of viewing the location of Anglian Water plant only. Any other uses of the map data or further copies is not permitted. This notice is not intended to exclude or restrict liability for death or personal injury resulting from negligence.

Foul Sewer					
Surface Sewer		Outfall*		Sewage Treatment Works	
Combined Sewer				Public Pumping Station	
Final Effluent		Inlet*		Decommissioned Pumping Station	
Rising Main*					
Private Sewer*		Manhole*			
Decommissioned Sewer*					

*(Colour denotes effluent type)

hannah.stalley@premierenergy.co.uk
Honingham





Ordnance Survey © Crown Copyright, 100018507

There are no assets within this map area



Ordnance Survey © Crown Copyright, 100018507

There are no assets within this map area



Ordnance Survey © Crown Copyright, 100018507

There are no assets within this map area



Ordnance Survey © Crown Copyright, 100018507

There are no assets within this map area



Ordnance Survey © Crown Copyright, 100018507

There are no assets within this map area



Ordnance Survey © Crown Copyright, 100018507

There are no assets within this map area



Ordnance Survey © Crown Copyright, 100018507

There are no assets within this map area



Ordnance Survey © Crown Copyright, 100018507

There are no assets within this map area



Ordnance Survey © Crown Copyright, 100018507

There are no assets within this map area



Ordnance Survey © Crown Copyright, 100018507

There are no assets within this map area



Ordnance Survey © Crown Copyright, 100018507

There are no assets within this map area



Ordnance Survey © Crown Copyright, 100018507

There are no assets within this map area



Ordnance Survey © Crown Copyright, 100018507

There are no assets within this map area



Ordnance Survey © Crown Copyright, 100018507

There are no assets within this map area



Ordnance Survey © Crown Copyright, 100018507

There are no assets within this map area

0m 25m 50m 75m

(c) Crown copyright and database rights 2018 Ordnance Survey 100019209
Data updated: 04/09/18

Scale: 1:1250
Map Centre: 610450,310293

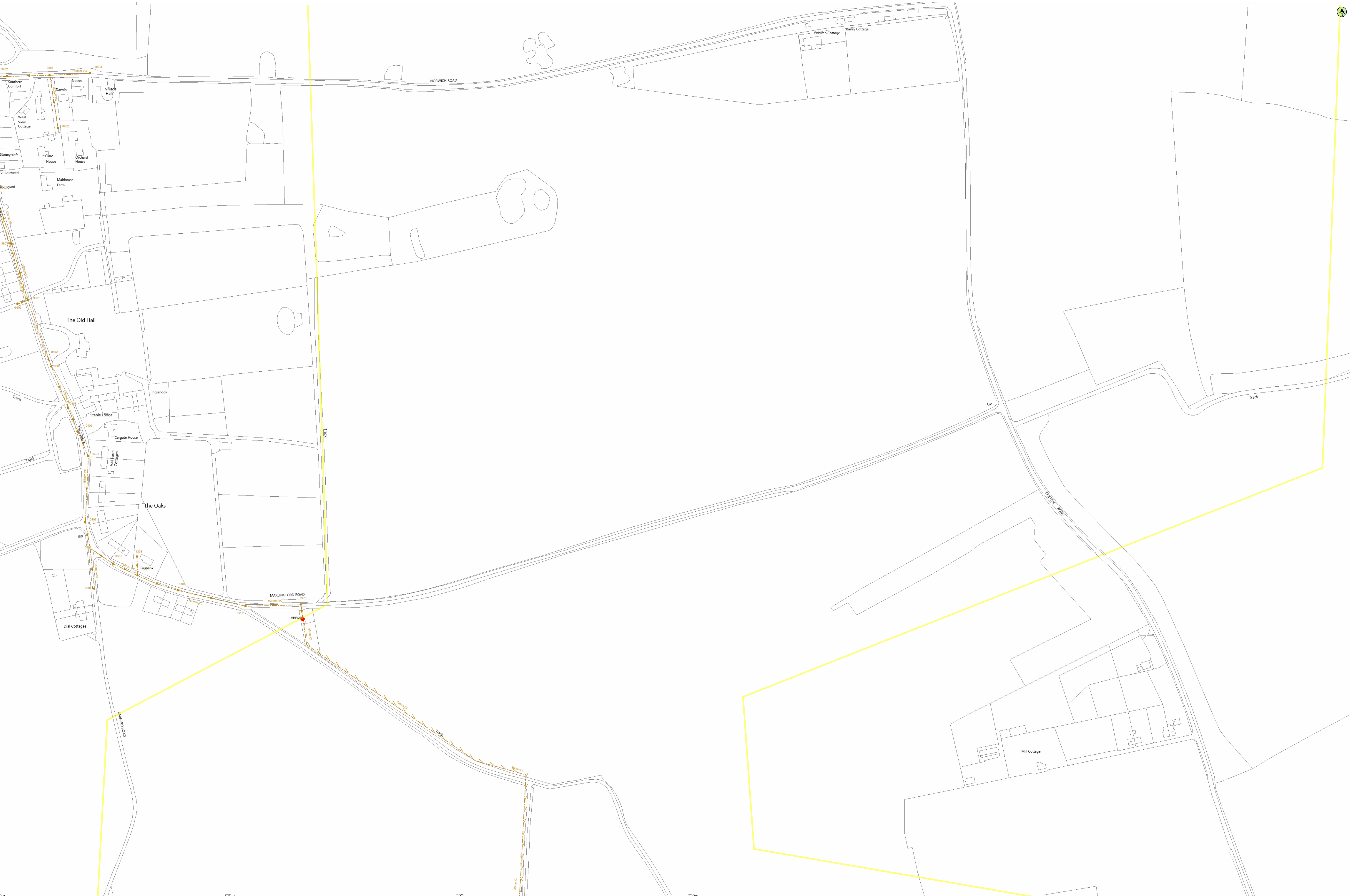
Date: 29/11/18
Our Ref: 289947 - 6

Wastewater Plan A4
Powered by digdat

Foul Sewer		Outfall*		Sewage Treatment Works		hannah.stalley@premierenergy.co.uk
Surface Sewer						Honingham
Combined Sewer				Public Pumping Station		
Final Effluent		Inlet*				
Rising Main*						
Private Sewer*						
Decommissioned Sewer*		Manhole*		Decommissioned Pumping Station		
						<i>*(Colour denotes effluent type)</i>



This plan is provided by Anglian Water pursuant its obligations under the Water Industry Act 1991 sections 198 or 199. It must be used in conjunction with any search results attached. The information on this plan is based on data currently recorded but position must be regarded as approximate. Service pipes, private sewers and drains are generally not shown. Users of this map are strongly advised to commission their own survey of the area shown on the plan before carrying out any works. The actual position of all apparatus MUST be established by trial holes. No liability whatsoever, including liability for negligence, is accepted by Anglian Water for any error or inaccuracy or omission, including the failure to accurately record, or record at all, the location of any water main, discharge pipe, sewer or disposal main or any item of apparatus. This information is valid for the date printed. This plan is produced by Anglian Water Services Limited (c) Crown copyright and database rights 2018 Ordnance Survey 100022432. This map is to be used for the purposes of viewing the location of Anglian Water plant only. Any other uses of the map data or further copies is not permitted. This notice is not intended to exclude or restrict liability for death or personal injury resulting from negligence.



0m 250m 500m 750m
 Date: 29/11/18 Scale: 1:1250 Map Centre: 611696.309454 Data updated: 04/09/18 Our Ref: 289947 - 8 Wastewater Plan A1

© Crown copyright and database rights 2018 Ordnance Survey 10002432
 This plan is provided by Anglian Water pursuant to obligations under the Water Industry Act 1989 sections 198 or 199. It must not be used in connection with any liability whatsoever. This information is provided on the basis that it is correct and is not to be relied upon for any purpose other than that for which it is provided. The actual position of all apparatus MUST be established by field notes. No liability whatsoever, including liability for negligence, is accepted by Anglian Water for any error or inaccuracy or omission, including the failure to accurately record or report at all the location of any water main, discharge pipe, sewer or disposal main or any item of apparatus. This information is valid for the date printed. This plan is produced by Anglian Water Services Limited (© Crown copyright and database rights 2018 Ordnance Survey 10002432). This map is to be used for purposes of viewing the location of Anglian Water plant only. Any other uses of the map data or further copies is not permitted. This notice is not intended to exclude or restrict liability for death or personal injury resulting from negligence.

Foul Sewer		Outfall		Sewage Treatment Works		rainnash.stalley@premierenergy.co.uk
Surface Sewer		Intake		Public Pumping Station		Honingham
Combined Sewer		Manhole		Decommissioned Pumping Station		
Final Effluent				Private Sewer		
Rising Main				Decommissioned Sewer		
Private Sewer						
Decommissioned Sewer						

*Colour denotes effluent type





Ordnance Survey © Crown Copyright, 100018507

There are no assets within this map area



Ordnance Survey © Crown Copyright, 100018507

There are no assets within this map area



Ordnance Survey © Crown Copyright, 100018507

There are no assets within this map area



Ordnance Survey © Crown Copyright, 100018507

There are no assets within this map area



Ordnance Survey © Crown Copyright, 100018507

There are no assets within this map area



Ordnance Survey © Crown Copyright, 100018507

There are no assets within this map area



Ordnance Survey © Crown Copyright, 100018507

There are no assets within this map area



Ordnance Survey © Crown Copyright, 100018507

There are no assets within this map area



Ordnance Survey © Crown Copyright, 100018507

There are no assets within this map area



Ordnance Survey © Crown Copyright, 100018507

There are no assets within this map area



Ordnance Survey © Crown Copyright, 100018507

There are no assets within this map area



Ordnance Survey © Crown Copyright, 100018507

There are no assets within this map area



Ordnance Survey © Crown Copyright, 100018507

There are no assets within this map area



Ordnance Survey © Crown Copyright, 100018507

There are no assets within this map area



Ordnance Survey © Crown Copyright, 100018507

There are no assets within this map area



Ordnance Survey © Crown Copyright, 100018507

There are no assets within this map area



Ordnance Survey © Crown Copyright, 100018507

There are no assets within this map area



Ordnance Survey © Crown Copyright, 100018507

There are no assets within this map area



Ordnance Survey © Crown Copyright, 100018507

There are no assets within this map area



Ordnance Survey © Crown Copyright, 100018507

There are no assets within this map area



Ordnance Survey © Crown Copyright, 100018507

There are no assets within this map area



Ordnance Survey © Crown Copyright, 100018507

There are no assets within this map area



Ordnance Survey © Crown Copyright, 100018507

There are no assets within this map area



Ordnance Survey © Crown Copyright, 100018507

There are no assets within this map area



Ordnance Survey © Crown Copyright, 100018507

There are no assets within this map area



Ordnance Survey © Crown Copyright, 100018507

There are no assets within this map area



Ordnance Survey © Crown Copyright, 100018507

There are no assets within this map area



Ordnance Survey © Crown Copyright, 100018507

There are no assets within this map area



Ordnance Survey © Crown Copyright, 100018507

There are no assets within this map area



Ordnance Survey © Crown Copyright, 100018507

There are no assets within this map area



Ordnance Survey © Crown Copyright, 100018507

There are no assets within this map area



Ordnance Survey © Crown Copyright, 100018507

There are no assets within this map area



Ordnance Survey © Crown Copyright, 100018507

There are no assets within this map area



Ordnance Survey © Crown Copyright, 100018507

There are no assets within this map area



Ordnance Survey © Crown Copyright, 100018507

There are no assets within this map area



Ordnance Survey © Crown Copyright, 100018507

There are no assets within this map area



Ordnance Survey © Crown Copyright, 100018507

There are no assets within this map area



Ordnance Survey © Crown Copyright, 100018507

There are no assets within this map area



Ordnance Survey © Crown Copyright, 100018507

There are no assets within this map area



Ordnance Survey © Crown Copyright, 100018507

There are no assets within this map area



Ordnance Survey © Crown Copyright, 100018507

There are no assets within this map area



Ordnance Survey © Crown Copyright, 100018507

There are no assets within this map area

0m 100m 200m 300m

(c) Crown copyright and database rights 2018 Ordnance Survey 100022432

Date: 29/11/18

Scale: 1:1250

Map Centre: 610316,308665

Data updated: 04/09/18

Our Ref: 289947 - 10

Wastewater Plan A1

This plan is provided by Anglian Water pursuant to its obligations under the Water Industry Act 1991 sections 198 or 199. It must be used in conjunction with any search results attached. The information on this plan is based on data currently recorded but position must be regarded as approximate. Service pipes, private sewers and drains are generally not shown. Users of this map are strongly advised to commission their own survey of the area shown on the plan before carrying out any works. The actual position of all apparatus MUST be established by trial holes. No liability whatsoever, including liability for negligence, is accepted by Anglian Water for any error or inaccuracy or omission, including the failure to accurately record, or record at all, the location of any water main, discharge pipe, sewer or disposal main or any item of apparatus. This information is valid for the date printed. This plan is produced by Anglian Water Services Limited (c) Crown copyright and database rights 2018 Ordnance Survey 100022432. This map is to be used for the purposes of viewing the location of Anglian Water plant only. Any other uses of the map data or further copies is not permitted. This notice is not intended to exclude or restrict liability for death or personal injury resulting from negligence.

Foul Sewer		Outfall*	
Surface Sewer			
Combined Sewer			
Final Effluent		Inlet*	
Rising Main*			
Private Sewer*		Manhole*	
Decommissioned Sewer*			

	Sewage Treatment Works		hannah.stalley@premierenergy.co.uk
	Public Pumping Station		Honingham
	Decommissioned Pumping Station		

*Colour denotes effluent type





This plan is provided by Anglian Water pursuant to its obligations under the Water Industry Act 1991 sections 198 or 199. It must be used in conjunction with any search results attached. The information on this plan is based on data currently recorded but position must be regarded as approximate. Service pipes, private sewers and drains are generally not shown. Users of this map are strongly advised to commission their own survey of the area shown on the plan before carrying out any works. The actual position of all apparatus MUST be established by trial holes. No liability whatsoever, including liability for negligence, is accepted by Anglian Water for any error or inaccuracy or omission, including the failure to accurately record, or record at all, the location of any water main, discharge pipe, sewer or disposal main or any item of apparatus. This information is valid for the date printed. This plan is produced by Anglian Water Services Limited (c) Crown copyright and database rights 2018 Ordnance Survey 100022432. This map is to be used for the purposes of viewing the location of Anglian Water plant only. Any other uses of the map data or further copies is not permitted. This notice is not intended to exclude or restrict liability for death or personal injury resulting from negligence.

<ul style="list-style-type: none"> Foul Sewer Surface Sewer Combined Sewer Final Effluent Rising Main* Private Sewer* Decommissioned Sewer* 	<ul style="list-style-type: none"> Outfall* Inlet* Manhole* 	<ul style="list-style-type: none"> Sewage Treatment Works Public Pumping Station Decommissioned Pumping Station 	<ul style="list-style-type: none"> hannah.stalley@premierenergy.co.uk Honingham
--	--	--	---

*Colour denotes effluent type





Ordnance Survey © Crown Copyright, 100018507

There are no assets within this map area



Ordnance Survey © Crown Copyright, 100018507

There are no assets within this map area



Ordnance Survey © Crown Copyright, 100018507

There are no assets within this map area



Ordnance Survey © Crown Copyright, 100018507

There are no assets within this map area



Ordnance Survey © Crown Copyright, 100018507

There are no assets within this map area



Ordnance Survey © Crown Copyright, 100018507

There are no assets within this map area



Ordnance Survey © Crown Copyright, 100018507

There are no assets within this map area



Ordnance Survey © Crown Copyright, 100018507

There are no assets within this map area



Ordnance Survey © Crown Copyright, 100018507

There are no assets within this map area



Ordnance Survey © Crown Copyright, 100018507

There are no assets within this map area



Ordnance Survey © Crown Copyright, 100018507

There are no assets within this map area



Ordnance Survey © Crown Copyright, 100018507

There are no assets within this map area



Ordnance Survey © Crown Copyright, 100018507

There are no assets within this map area



Ordnance Survey © Crown Copyright, 100018507

There are no assets within this map area



Ordnance Survey © Crown Copyright, 100018507

There are no assets within this map area



Ordnance Survey © Crown Copyright, 100018507

There are no assets within this map area



Ordnance Survey © Crown Copyright, 100018507

There are no assets within this map area



Ordnance Survey © Crown Copyright, 100018507

There are no assets within this map area



Ordnance Survey © Crown Copyright, 100018507

There are no assets within this map area



Ordnance Survey © Crown Copyright, 100018507

There are no assets within this map area



Ordnance Survey © Crown Copyright, 100018507

There are no assets within this map area



Ordnance Survey © Crown Copyright, 100018507

There are no assets within this map area



Ordnance Survey © Crown Copyright, 100018507

There are no assets within this map area



Ordnance Survey © Crown Copyright, 100018507

There are no assets within this map area



Ordnance Survey © Crown Copyright, 100018507

There are no assets within this map area



Ordnance Survey © Crown Copyright, 100018507

There are no assets within this map area



Ordnance Survey © Crown Copyright, 100018507

There are no assets within this map area



Ordnance Survey © Crown Copyright, 100018507

There are no assets within this map area

0m

50m

100m

150m

(c) Crown copyright and database rights 2018 Ordnance Survey 100019209

Data updated: 04/09/18

Scale: 1:1250

Map Centre: 612013.308768

Date: 29/11/18

Our Ref: 289947 - 14

Wastewater Plan A3

Powered by digdat

Foul Sewer					
Surface Sewer		Outfall*		Sewage Treatment Works	
Combined Sewer				Public Pumping Station	
Final Effluent		Inlet*		Decommissioned Pumping Station	
Rising Main*		Manhole*			
Private Sewer*					
Decommissioned Sewer*					

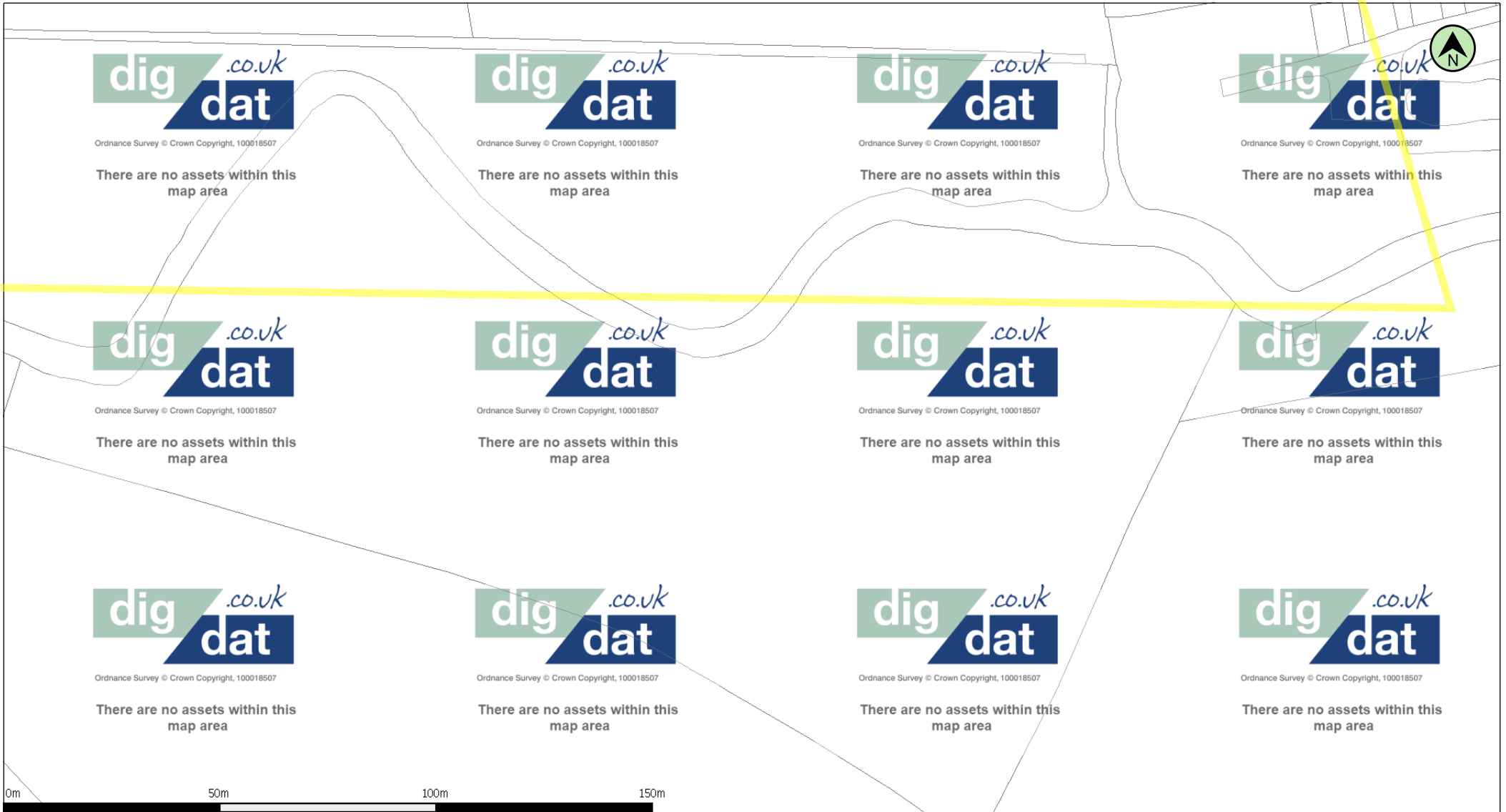
*(Colour denotes effluent type)

hannah.stalley@premierenergy.co.uk

Honingham



This plan is provided by Anglian Water pursuant its obligations under the Water Industry Act 1991 sections 198 or 199. It must be used in conjunction with any search results attached. The information on this plan is based on data currently recorded but position must be regarded as approximate. Service pipes, private sewers and drains are generally not shown. Users of this map are strongly advised to commission their own survey of the area shown on the plan before carrying out any works. The actual position of all apparatus MUST be established by trial holes. No liability whatsoever, including liability for negligence, is accepted by Anglian Water for any error or inaccuracy or omission, including the failure to accurately record, or record at all, the location of any water main, discharge pipe, sewer or disposal main or any item of apparatus. This information is valid for the date printed. This plan is produced by Anglian Water Services Limited (c) Crown copyright and database rights 2018 Ordnance Survey 100022432. This map is to be used for the purposes of viewing the location of Anglian Water plant only. Any other uses of the map data or further copies is not permitted. This notice is not intended to exclude or restrict liability for death or personal injury resulting from negligence.



(c) Crown copyright and database rights 2018 Ordnance Survey 100022432 Date: 29/11/18 Scale: 1:1250 Map Centre: 612015,308467 Data updated: 04/09/18 Our Ref: 289947 - 18 Wastewater Plan A4

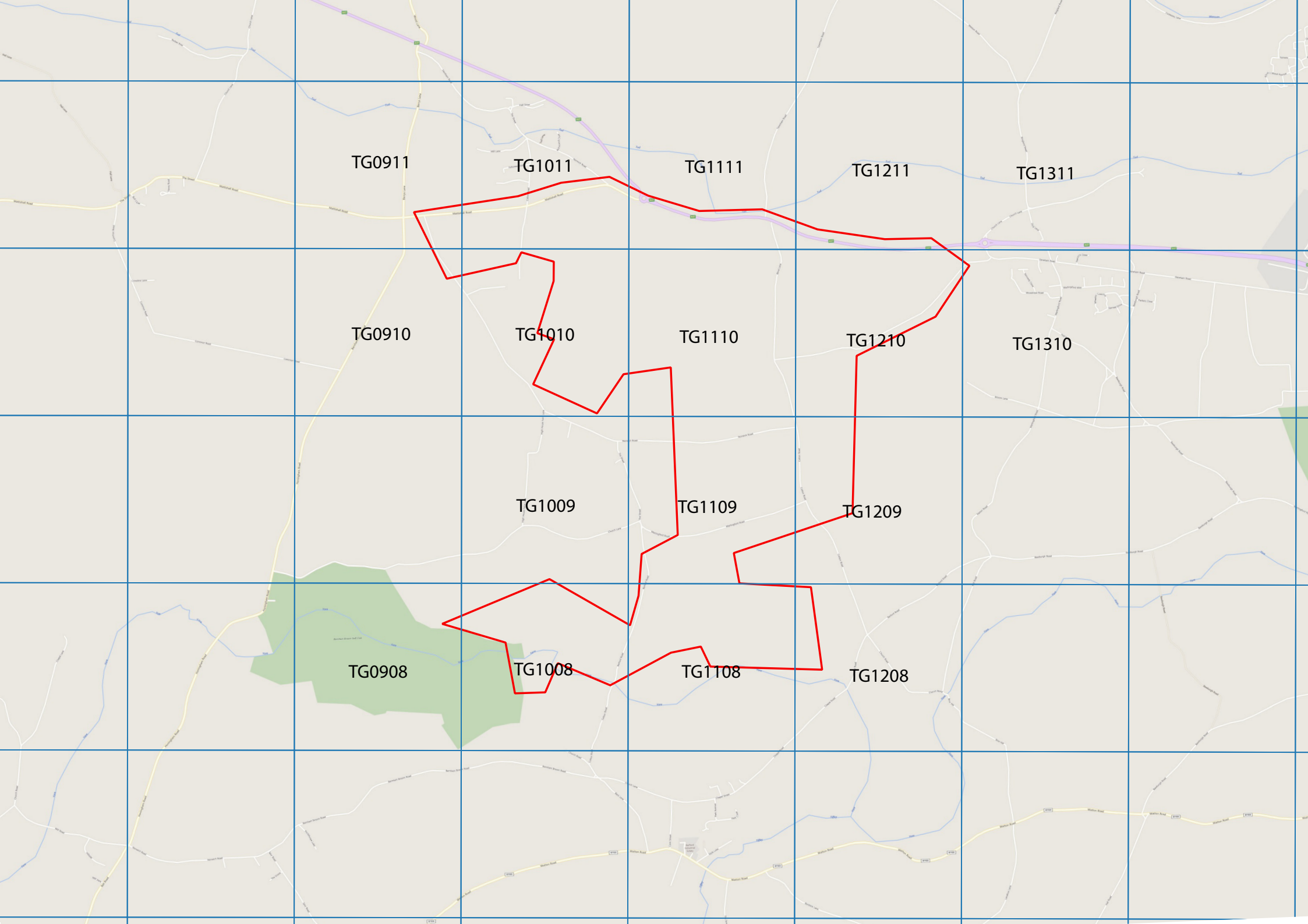
This plan is provided by Anglian Water pursuant to its obligations under the Water Industry Act 1991 sections 198 or 199. It must be used in conjunction with any search results attached. The information on this plan is based on data currently recorded but position must be regarded as approximate. Service pipes, private sewers and drains are generally not shown. Users of this map are strongly advised to commission their own survey of the area shown on the plan before carrying out any works. The actual position of all apparatus MUST be established by trial holes. No liability whatsoever, including liability for negligence, is accepted by Anglian Water for any error or inaccuracy or omission, including the failure to accurately record, or record at all, the location of any water main, discharge pipe, sewer or disposal main or any item of apparatus. This information is valid for the date printed. This plan is produced by Anglian Water Services Limited (c) Crown copyright and database rights 2018 Ordnance Survey 100022432. This map is to be used for the purposes of viewing the location of Anglian Water plant only. Any other uses of the map data or further copies is not permitted. This notice is not intended to exclude or restrict liability for death or personal injury resulting from negligence.

Foul Sewer		Outfall*		
Surface Sewer				
Combined Sewer				
Final Effluent		Inlet*		
Rising Main*				
Private Sewer*				
Decommissioned Sewer*		Manhole*		

*(Colour denotes effluent type)

hannah.stalley@premierenergy.co.uk

Honingham



TG0911

TG1011

TG1111

TG1211

TG1311

TG0910

TG1010

TG1110

TG1210

TG1310

TG1009

TG1109

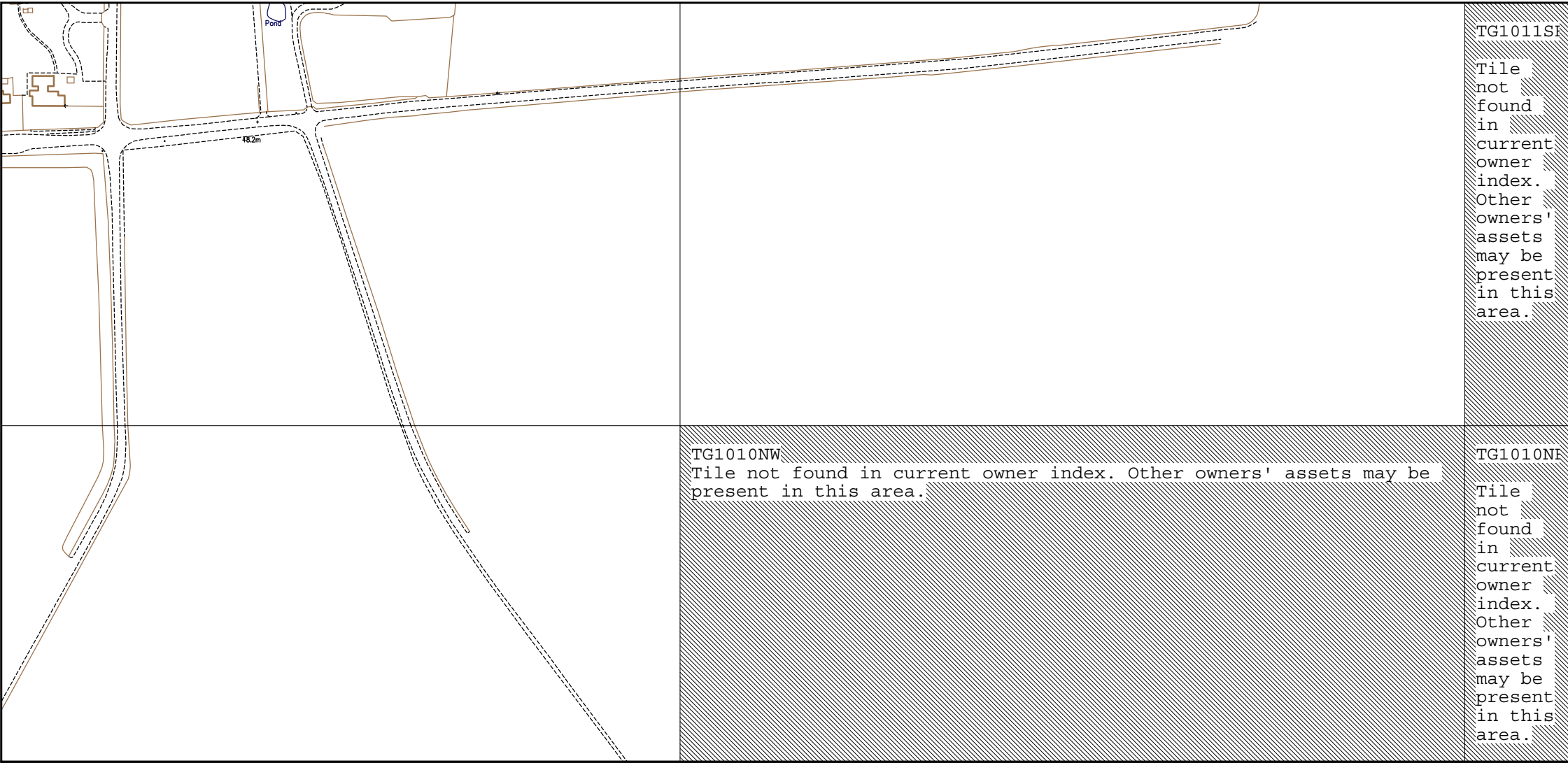
TG1209

TG0908

TG1008

TG1108

TG1208



TG1011SE

Tile not found in current owner index. Other owners' assets may be present in this area.

TG1010NE

Tile not found in current owner index. Other owners' assets may be present in this area.

TG1010NW

Tile not found in current owner index. Other owners' assets may be present in this area.

SCALE: Not to scale
USER ID: hannah.stalley
DATE: 14/12/2018
EXTRACT DATE: 01/01/1970
MAP REF: TG1011
CENTRE: 610067, 311028

LP MAINS	
MP MAINS	
IP MAINS	
LHP MAINS	

This plan shows those pipes owned by Cadent Gas Ltd in their role as a Licensed Gas Transporter (GT). Gas pipes owned by other GTs, or otherwise privately owned, may be present in this area. Information with regard to such pipes should be obtained from the relevant owners. The information shown on this plan is given without warranty, the accuracy thereof cannot be guaranteed. Service pipes, valves, syphons, stub connections, etc. are not shown but their presence should be anticipated. No liability of any kind whatsoever is accepted by Cadent Gas Ltd or their agents, servants or contractors for any error or omission. Safe digging practices, in accordance with HS(G)47, must be used to verify and establish the actual position of mains, pipes, services and other apparatus on site before any mechanical plant is used. It is your responsibility to ensure that this information is provided to all persons (either direct labour or contractors) working for you on or near gas apparatus. The information included on this plan should not be referred to beyond a period of 28 days from the date of issue. Further information on all DR4s can be determined by calling the DR4 hotline on 01455 892426 (9am-5pm) A DR4 is where a potential error has been identified within the asset record and a process is currently underway to investigate and resolve the error as appropriate.

MAPS Viewer Version 5.8.0.1

Local Machine

This plan is reproduced from or based on the OS map by Cadent Gas Ltd, with the sanction of the controller of HM Stationery Office. Crown Copyright Reserved.

Some examples of Plant Items:

--	--	--	--	--	--

TG1011SE
 Tile not found in current owner index. Other owners' assets may be present in this area.

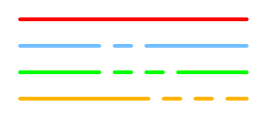
TG1111SW
 Tile not found in current owner index. Other owners' assets may be present in this area.

TG1010NE
 Tile not found in current owner index. Other owners' assets may be present in this area.

TG1110NW
 Tile not found in current owner index. Other owners' assets may be present in this area.

SCALE: Not to scale
 USER ID: hannah.stalley
 DATE: 14/12/2018
 EXTRACT DATE: 31/08/2018
 MAP REF: TG1111
 CENTRE: 611169, 311083

LP MAINS
 MP MAINS
 IP MAINS
 LHP MAINS

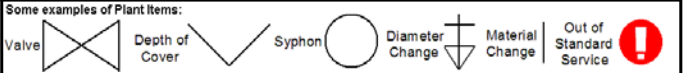


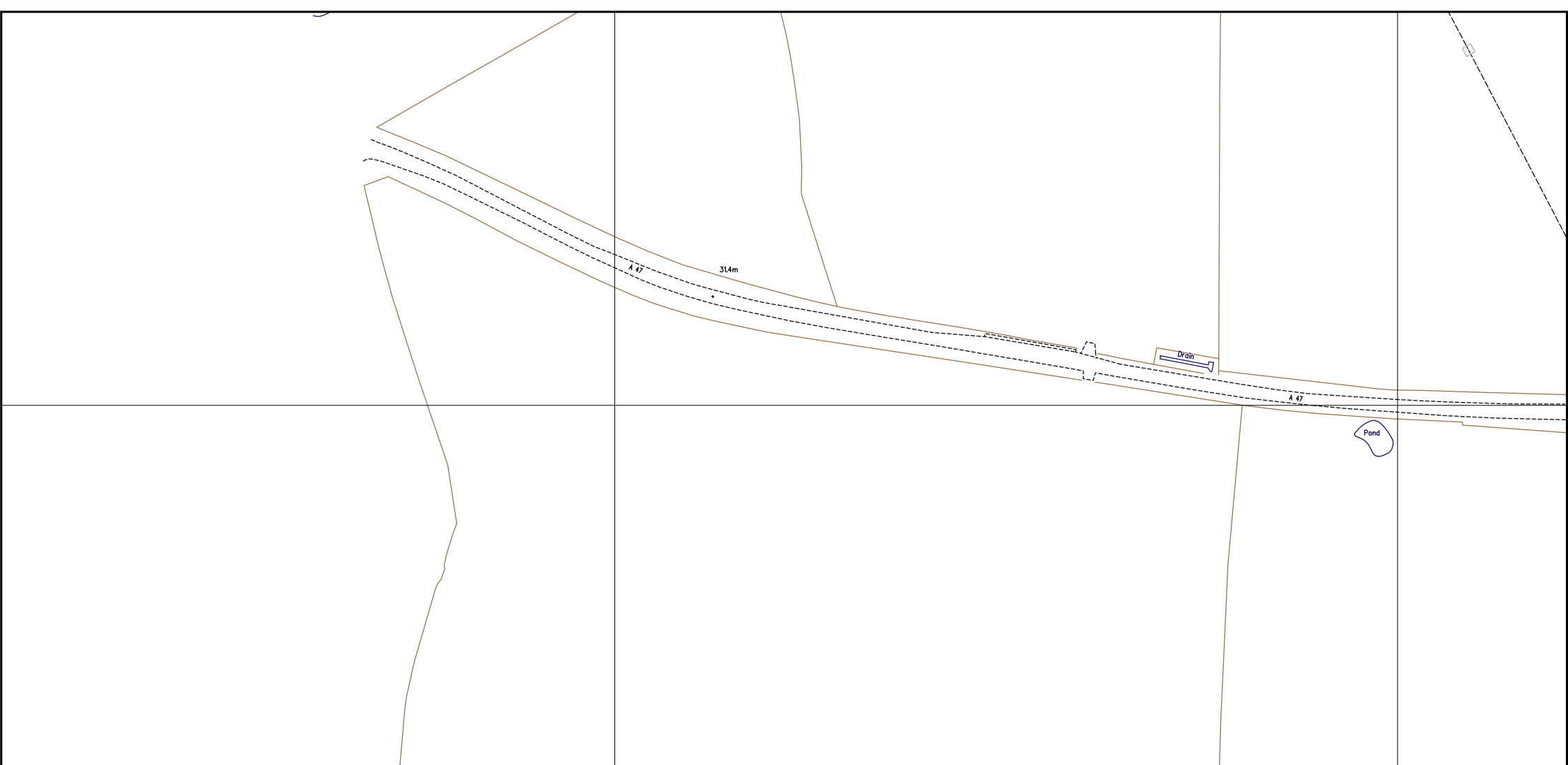
This plan shows those pipes owned by Cadent Gas Ltd in their role as a Licensed Gas Transporter (GT). Gas pipes owned by other GTs, or otherwise privately owned, may be present in this area. Information with regard to such pipes should be obtained from the relevant owners. The information shown on this plan is given without warranty, the accuracy thereof cannot be guaranteed. Service pipes, valves, syphons, stub connections, etc. are not shown but their presence should be anticipated. No liability of any kind whatsoever is accepted by Cadent Gas Ltd or their agents, servants or contractors for any error or omission. Safe digging practices, in accordance with HS(G)47, must be used to verify and establish the actual position of mains, pipes, services and other apparatus on site before any mechanical plant is used. It is your responsibility to ensure that this information is provided to all persons (either direct labour or contractors) working for you on or near gas apparatus. The information included on this plan should not be referred to beyond a period of 28 days from the date of issue. Further information on all DR4s can be determined by calling the DR4 hotline on 01455 892426 (9am-5pm) A DR4 is where a potential error has been identified within the asset record and a process is currently underway to investigate and resolve the error as appropriate.

MAPS Viewer Version 5.8.0.1

 Local Machine

 This plan is reproduced from or based on the OS map by Cadent Gas Ltd, with the sanction of the controller of HM Stationery Office. Crown Copyright Reserved.





SCALE: Not to scale
 USER ID: hannah.stalley
 DATE: 14/12/2018
 EXTRACT DATE: 31/08/2018
 MAP REF: TG1211
 CENTRE: 612108, 311009

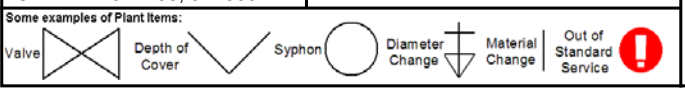
LP MAINS	
MP MAINS	
IP MAINS	
LHP MAINS	

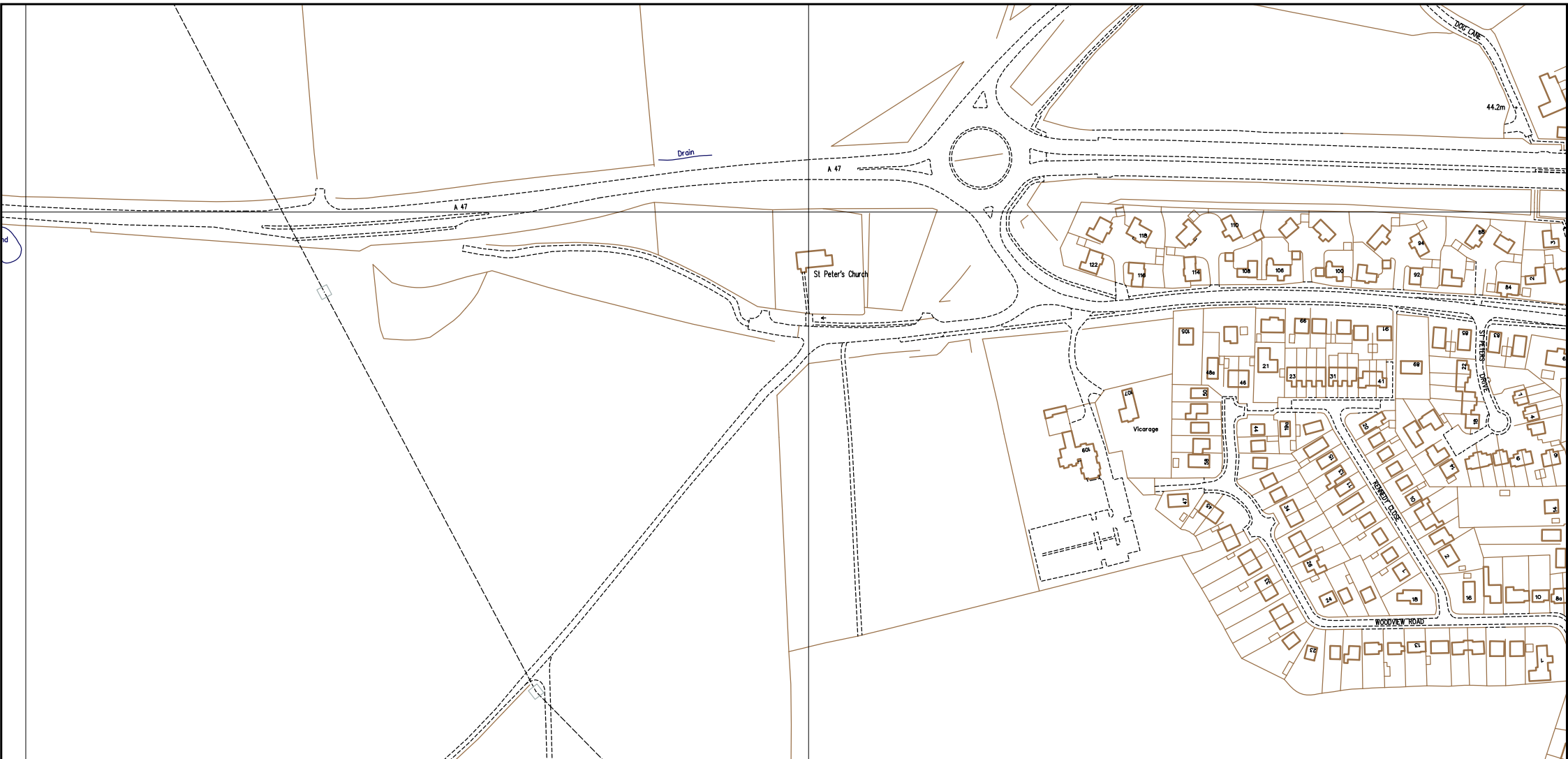
This plan shows those pipes owned by Cadent Gas Ltd in their role as a Licensed Gas Transporter (GT). Gas pipes owned by other GTs, or otherwise privately owned, may be present in this area. Information with regard to such pipes should be obtained from the relevant owners. The information shown on this plan is given without warranty, the accuracy thereof cannot be guaranteed. Service pipes, valves, syphons, stub connections, etc. are not shown but their presence should be anticipated. No liability of any kind whatsoever is accepted by Cadent Gas Ltd or their agents, servants or contractors for any error or omission. Safe digging practices, in accordance with HS(G)47, must be used to verify and establish the actual position of mains, pipes, services and other apparatus on site before any mechanical plant is used. It is your responsibility to ensure that this information is provided to all persons (either direct labour or contractors) working for you on or near gas apparatus. The information included on this plan should not be referred to beyond a period of 28 days from the date of issue. Further information on all DR4s can be determined by calling the DR4 hotline on 01455 892426 (9am-5pm) A DR4 is where a potential error has been identified within the asset record and a process is currently underway to investigate and resolve the error as appropriate.

MAPS Viewer Version 5.8.0.1

 Local Machine

 This plan is reproduced from or based on the OS map by Cadent Gas Ltd, with the sanction of the controller of HM Stationery Office. Crown Copyright Reserved.





SCALE: Not to scale
USER ID: hannah.stalley
DATE: 14/12/2018
EXTRACT DATE: 31/08/2018
MAP REF: TG1210
CENTRE: 612984, 310891

LP MAINS	
MP MAINS	
IP MAINS	
LHP MAINS	

This plan shows those pipes owned by Cadent Gas Ltd in their role as a Licensed Gas Transporter (GT). Gas pipes owned by other GTs, or otherwise privately owned, may be present in this area. Information with regard to such pipes should be obtained from the relevant owners. The information shown on this plan is given without warranty, the accuracy thereof cannot be guaranteed. Service pipes, valves, syphons, stub connections, etc. are not shown but their presence should be anticipated. No liability of any kind whatsoever is accepted by Cadent Gas Ltd or their agents, servants or contractors for any error or omission. Safe digging practices, in accordance with HS(G)47, must be used to verify and establish the actual position of mains, pipes, services and other apparatus on site before any mechanical plant is used. It is your responsibility to ensure that this information is provided to all persons (either direct labour or contractors) working for you on or near gas apparatus. The information included on this plan should not be referred to beyond a period of 28 days from the date of issue. Further information on all DR4s can be determined by calling the DR4 hotline on 01455 892426 (9am-5pm) A DR4 is where a potential error has been identified within the asset record and a process is currently underway to investigate and resolve the error as appropriate.

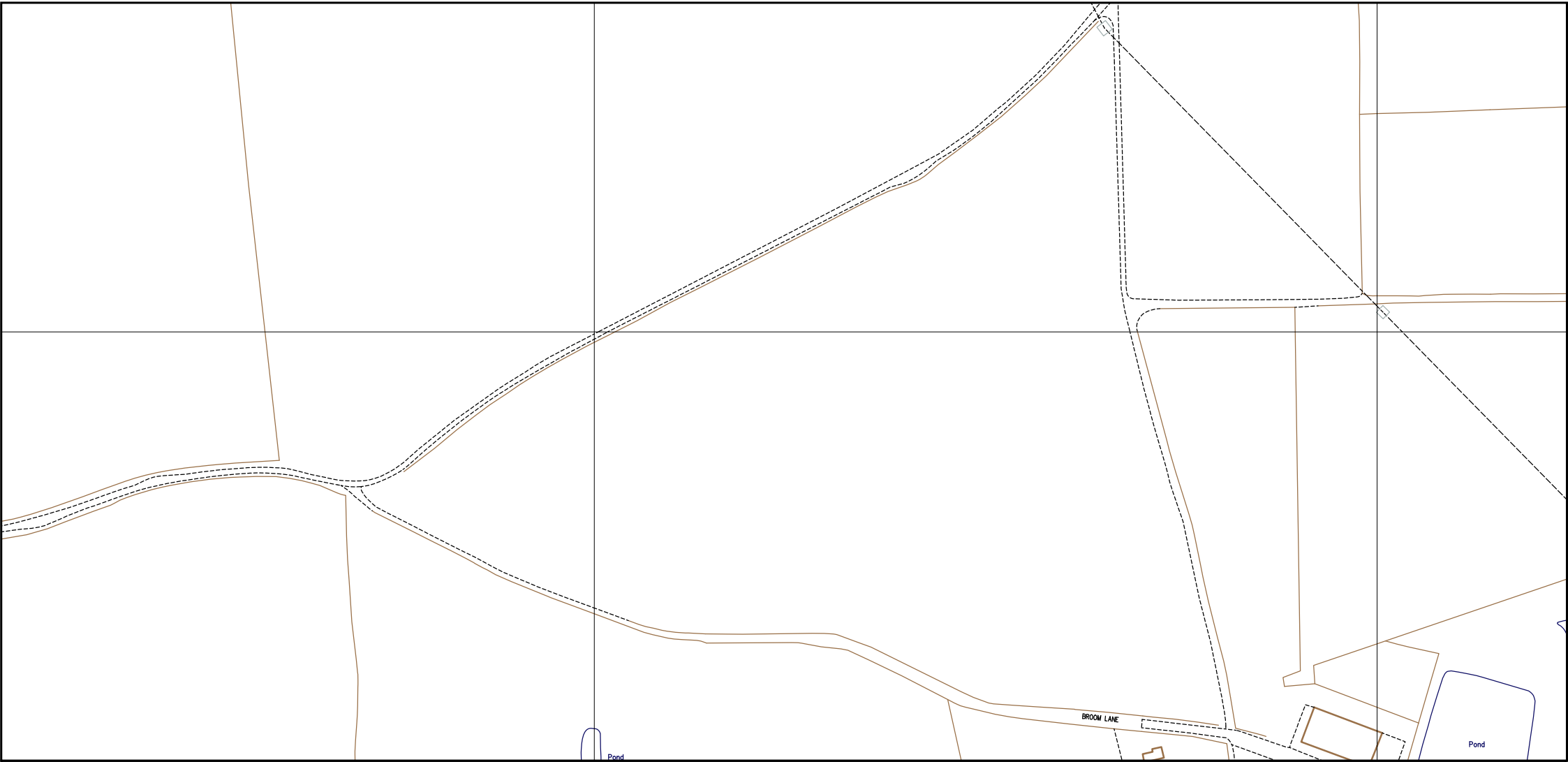
MAPS Viewer Version 5.8.0.1

Local Machine

This plan is reproduced from or based on the OS map by Cadent Gas Ltd, with the sanction of the controller of HM Stationery Office. Crown Copyright Reserved.

Some examples of Plant Items:

--	--	--	--	--	--



SCALE: Not to scale
USER ID: hannah.stalley
DATE: 14/12/2018
EXTRACT DATE: 31/08/2018
MAP REF: TG1210
CENTRE: 612621, 310468

LP MAINS	
MP MAINS	
IP MAINS	
LHP MAINS	

This plan shows those pipes owned by Cadent Gas Ltd in their role as a Licensed Gas Transporter (GT). Gas pipes owned by other GTs, or otherwise privately owned, may be present in this area. Information with regard to such pipes should be obtained from the relevant owners. The information shown on this plan is given without warranty, the accuracy thereof cannot be guaranteed. Service pipes, valves, syphons, stub connections, etc. are not shown but their presence should be anticipated. No liability of any kind whatsoever is accepted by Cadent Gas Ltd or their agents, servants or contractors for any error or omission. Safe digging practices, in accordance with HS(G)47, must be used to verify and establish the actual position of mains, pipes, services and other apparatus on site before any mechanical plant is used. It is your responsibility to ensure that this information is provided to all persons (either direct labour or contractors) working for you on or near gas apparatus. The information included on this plan should not be referred to beyond a period of 28 days from the date of issue. Further information on all DR4s can be determined by calling the DR4 hotline on 01455 892426 (9am-5pm) A DR4 is where a potential error has been identified within the asset record and a process is currently underway to investigate and resolve the error as appropriate.

MAPS Viewer Version 5.8.0.1


Local Machine

This plan is reproduced from or based on the OS map by Cadent Gas Ltd, with the sanction of the controller of HM Stationery Office. Crown Copyright Reserved.



TG1110NW
 Tile not found in current owner index. Other owners' assets may be present in this area.

TG1110SW
 Tile not found in current owner index. Other owners' assets may be present in this area.



SCALE: Not to scale
USER ID: hannah.stalley
DATE: 14/12/2018
EXTRACT DATE: 31/08/2018
MAP REF: TG1110
CENTRE: 611820, 310464

LP MAINS	
MP MAINS	
IP MAINS	
LHP MAINS	

This plan shows those pipes owned by Cadent Gas Ltd in their role as a Licensed Gas Transporter (GT). Gas pipes owned by other GTs, or otherwise privately owned, may be present in this area. Information with regard to such pipes should be obtained from the relevant owners. The information shown on this plan is given without warranty, the accuracy thereof cannot be guaranteed. Service pipes, valves, syphons, stub connections, etc. are not shown but their presence should be anticipated. No liability of any kind whatsoever is accepted by Cadent Gas Ltd or their agents, servants or contractors for any error or omission. Safe digging practices, in accordance with HS(G)47, must be used to verify and establish the actual position of mains, pipes, services and other apparatus on site before any mechanical plant is used. It is your responsibility to ensure that this information is provided to all persons (either direct labour or contractors) working for you on or near gas apparatus. The information included on this plan should not be referred to beyond a period of 28 days from the date of issue. Further information on all DR4s can be determined by calling the DR4 hotline on 01455 892426 (9am-5pm) A DR4 is where a potential error has been identified within the asset record and a process is currently underway to investigate and resolve the error as appropriate.

MAPS Viewer Version 5.8.0.1

Local Machine

This plan is reproduced from or based on the OS map by Cadent Gas Ltd, with the sanction of the controller of HM Stationery Office. Crown Copyright Reserved.

Some examples of Plant Items:

--	--	--	--	--	--

TG1010NE
 Tile not found in current owner index. Other owners' assets may be present in this area.

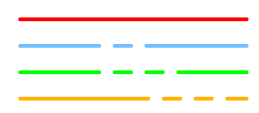
TG1110NW
 Tile not found in current owner index. Other owners' assets may be present in this area.

TG1010SE
 Tile not found in current owner index. Other owners' assets may be present in this area.

TG1110SW
 Tile not found in current owner index. Other owners' assets may be present in this area.

SCALE: Not to scale
 USER ID: hannah.stalley
 DATE: 14/12/2018
 EXTRACT DATE: 31/08/2018
 MAP REF: TG1110
 CENTRE: 611280, 310475

LP MAINS
 MP MAINS
 IP MAINS
 LHP MAINS



This plan shows those pipes owned by Cadent Gas Ltd in their role as a Licensed Gas Transporter (GT). Gas pipes owned by other GTs, or otherwise privately owned, may be present in this area. Information with regard to such pipes should be obtained from the relevant owners. The information shown on this plan is given without warranty, the accuracy thereof cannot be guaranteed. Service pipes, valves, syphons, stub connections, etc. are not shown but their presence should be anticipated. No liability of any kind whatsoever is accepted by Cadent Gas Ltd or their agents, servants or contractors for any error or omission. Safe digging practices, in accordance with HS(G)47, must be used to verify and establish the actual position of mains, pipes, services and other apparatus on site before any mechanical plant is used. It is your responsibility to ensure that this information is provided to all persons (either direct labour or contractors) working for you on or near gas apparatus. The information included on this plan should not be referred to beyond a period of 28 days from the date of issue. Further information on all DR4s can be determined by calling the DR4 hotline on 01455 892426 (9am-5pm) A DR4 is where a potential error has been identified within the asset record and a process is currently underway to investigate and resolve the error as appropriate.

MAPS Viewer Version 5.8.0.1

 Local Machine

 This plan is reproduced from or based on the OS map by Cadent Gas Ltd, with the sanction of the controller of HM Stationery Office. Crown Copyright Reserved.



TG1010NW
 Tile not found in current owner index. Other owners' assets may be present in this area.

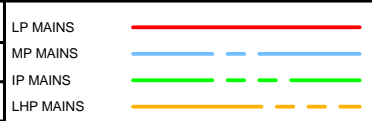
TG1010NE
 Tile not found in current owner index. Other owners' assets may be present in this area.

TG0910SE
 Tile not found in current owner index. Other owners' assets may be present in this area.

TG1010SW
 Tile not found in current owner index. Other owners' assets may be present in this area.

TG1010SE
 Tile not found in current owner index. Other owners' assets may be present in this area.

SCALE: Not to scale
 USER ID: hannah.stalley
 DATE: 14/12/2018
 EXTRACT DATE: 01/01/1970
 MAP REF: TG1010
 CENTRE: 610345, 310473

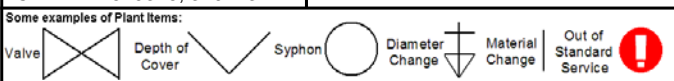


This plan shows those pipes owned by Cadent Gas Ltd in their role as a Licensed Gas Transporter (GT). Gas pipes owned by other GTs, or otherwise privately owned, may be present in this area. Information with regard to such pipes should be obtained from the relevant owners. The information shown on this plan is given without warranty, the accuracy thereof cannot be guaranteed. Service pipes, valves, syphons, stub connections, etc. are not shown but their presence should be anticipated. No liability of any kind whatsoever is accepted by Cadent Gas Ltd or their agents, servants or contractors for any error or omission. Safe digging practices, in accordance with HS(G)47, must be used to verify and establish the actual position of mains, pipes, services and other apparatus on site before any mechanical plant is used. It is your responsibility to ensure that this information is provided to all persons (either direct labour or contractors) working for you on or near gas apparatus. The information included on this plan should not be referred to beyond a period of 28 days from the date of issue. Further information on all DR4s can be determined by calling the DR4 hotline on 01455 892426 (9am-5pm) A DR4 is where a potential error has been identified within the asset record and a process is currently underway to investigate and resolve the error as appropriate.











MAPS Viewer Version 5.8.0.1

 Local Machine

 This plan is reproduced from or based on the OS map by Cadent Gas Ltd, with the sanction of the controller of HM Stationery Office. Crown Copyright Reserved.



TG0910SE Tile not found in current owner index.	TG1010SW Tile not found in current owner index. Other owners' assets may be present in this area.	TG1010SE Tile not found in current owner index. Other owners' assets may be present in this area.
TG0909NE Tile not found in current owner index. Other owners' assets may be present in this area.	TG1009NW Tile not found in current owner index. Other owners' assets may be present in this area.	TG1009NE Tile not found in current owner index. Other owners' assets may be present in this area.

SCALE: Not to scale	LP MAINS  MP MAINS  IP MAINS  LHP MAINS 	<p>This plan shows those pipes owned by Cadent Gas Ltd in their role as a Licensed Gas Transporter (GT). Gas pipes owned by other GTs, or otherwise privately owned, may be present in this area. Information with regard to such pipes should be obtained from the relevant owners. The information shown on this plan is given without warranty, the accuracy thereof cannot be guaranteed. Service pipes, valves, syphons, stub connections, etc. are not shown but their presence should be anticipated. No liability of any kind whatsoever is accepted by Cadent Gas Ltd or their agents, servants or contractors for any error or omission. Safe digging practices, in accordance with HS(G)47, must be used to verify and establish the actual position of mains, pipes, services and other apparatus on site before any mechanical plant is used. It is your responsibility to ensure that this information is provided to all persons (either direct labour or contractors) working for you on or near gas apparatus. The information included on this plan should not be referred to beyond a period of 28 days from the date of issue. Further information on all DR4s can be determined by calling the DR4 hotline on 01455 892426 (9am-5pm) A DR4 is where a potential error has been identified within the asset record and a process is currently underway to investigate and resolve the error as appropriate.</p>	MAPS Viewer Version 5.8.0.1
USER ID: hannah.stalley			Local Machine
DATE: 14/12/2018			This plan is reproduced from or based on the OS map by Cadent Gas Ltd, with the sanction of the controller of HM Stationery Office. Crown Copyright Reserved.
EXTRACT DATE: 01/01/1970			
MAP REF: TG1009			
CENTRE: 610427, 309848	Some examples of Plant Items:  Valve  Depth of Cover  Syphon  Diameter Change  Material Change  Out of Standard Service		

<p>TG1010SE Tile not found in current owner index. Other owners' assets may be present in this area.</p>	<p>TG1110SW Tile not found in current owner index. Other owners' assets may be present in this area.</p>
<p>TG1009NE Tile not found in current owner index. Other owners' assets may be present in this area.</p>	<p>TG1109NW Tile not found in current owner index. Other owners' assets may be present in this area.</p>

SCALE: Not to scale
USER ID: hannah.stalley
DATE: 14/12/2018
EXTRACT DATE: 31/08/2018
MAP REF: TG1109
CENTRE: 611296, 309862

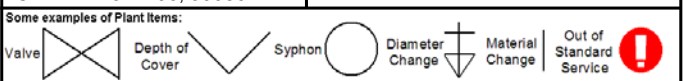
LP MAINS	
MP MAINS	
IP MAINS	
LHP MAINS	

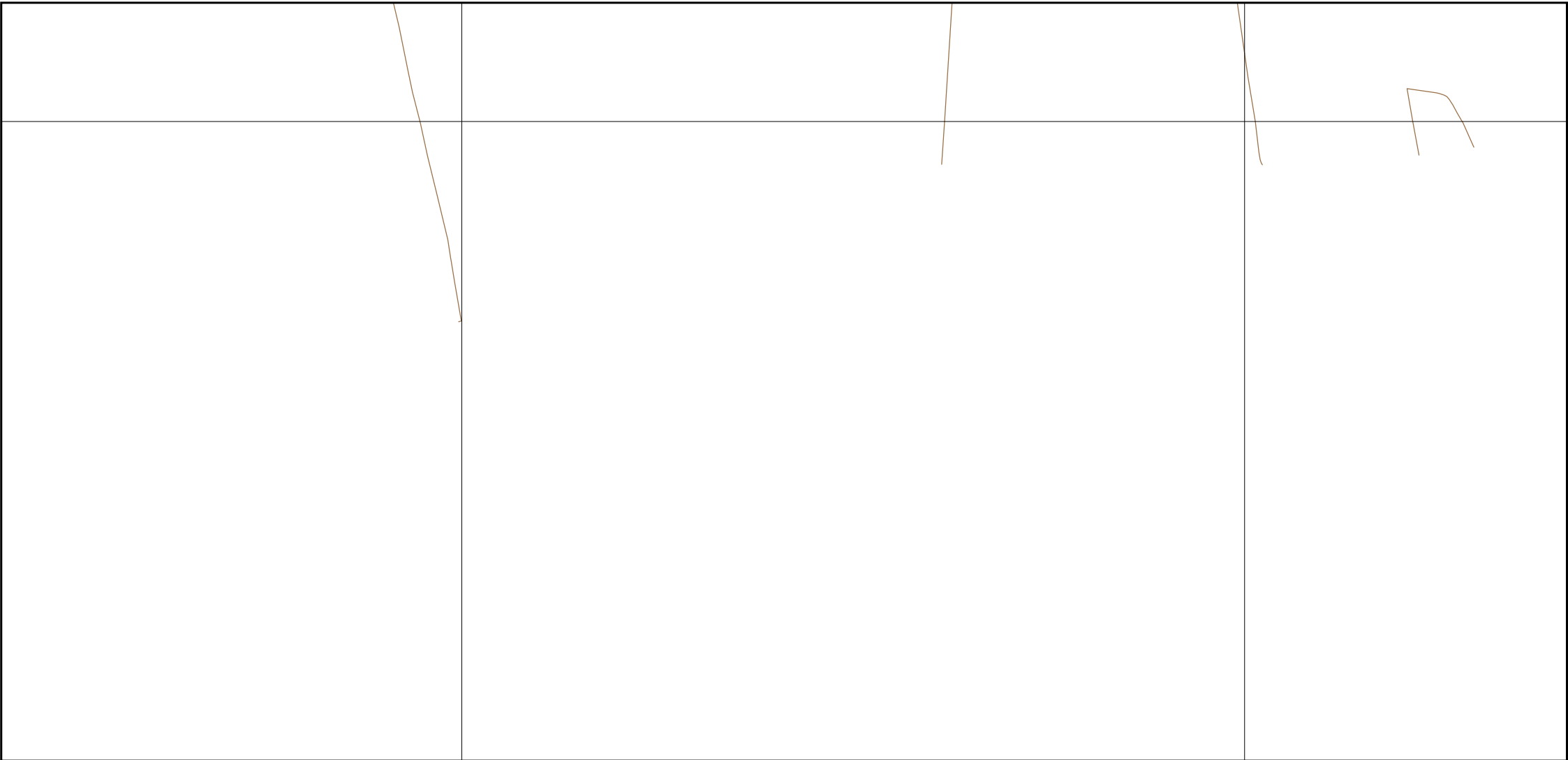
This plan shows those pipes owned by Cadent Gas Ltd in their role as a Licensed Gas Transporter (GT). Gas pipes owned by other GTs, or otherwise privately owned, may be present in this area. Information with regard to such pipes should be obtained from the relevant owners. The information shown on this plan is given without warranty, the accuracy thereof cannot be guaranteed. Service pipes, valves, syphons, stub connections, etc. are not shown but their presence should be anticipated. No liability of any kind whatsoever is accepted by Cadent Gas Ltd or their agents, servants or contractors for any error or omission. Safe digging practices, in accordance with HS(G)47, must be used to verify and establish the actual position of mains, pipes, services and other apparatus on site before any mechanical plant is used. It is your responsibility to ensure that this information is provided to all persons (either direct labour or contractors) working for you on or near gas apparatus. The information included on this plan should not be referred to beyond a period of 28 days from the date of issue. Further information on all DR4s can be determined by calling the DR4 hotline on 01455 892426 (9am-5pm) A DR4 is where a potential error has been identified within the asset record and a process is currently underway to investigate and resolve the error as appropriate.

MAPS Viewer Version 5.8.0.1

Local Machine

This plan is reproduced from or based on the OS map by Cadent Gas Ltd, with the sanction of the controller of HM Stationery Office. Crown Copyright Reserved.





SCALE: Not to scale

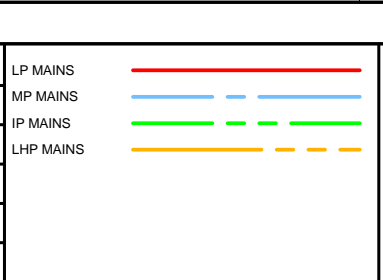
USER ID: hannah.stalley

DATE: 14/12/2018

EXTRACT DATE: 31/08/2018

MAP REF: TG1209

CENTRE: 612206, 309834

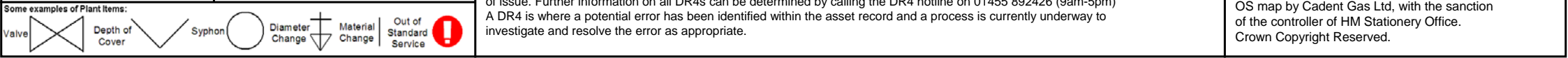


This plan shows those pipes owned by Cadent Gas Ltd in their role as a Licensed Gas Transporter (GT). Gas pipes owned by other GTs, or otherwise privately owned, may be present in this area. Information with regard to such pipes should be obtained from the relevant owners. The information shown on this plan is given without warranty, the accuracy thereof cannot be guaranteed. Service pipes, valves, syphons, stub connections, etc. are not shown but their presence should be anticipated. No liability of any kind whatsoever is accepted by Cadent Gas Ltd or their agents, servants or contractors for any error or omission. Safe digging practices, in accordance with HS(G)47, must be used to verify and establish the actual position of mains, pipes, services and other apparatus on site before any mechanical plant is used. It is your responsibility to ensure that this information is provided to all persons (either direct labour or contractors) working for you on or near gas apparatus. The information included on this plan should not be referred to beyond a period of 28 days from the date of issue. Further information on all DR4s can be determined by calling the DR4 hotline on 01455 892426 (9am-5pm) A DR4 is where a potential error has been identified within the asset record and a process is currently underway to investigate and resolve the error as appropriate.

MAPS Viewer Version 5.8.0.1

Local Machine

This plan is reproduced from or based on the OS map by Cadent Gas Ltd, with the sanction of the controller of HM Stationery Office. Crown Copyright Reserved.



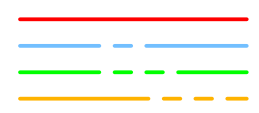
TG1109SE
 Tile not found in current owner index. Other owners' assets may be present in this area.

TG1209SW
 Tile not found in current owner index. Other owners' assets may be present in this area.

TG1209SE
 Tile not found in current owner index. Other owners' assets may be present in this area.

SCALE: Not to scale
 USER ID: hannah.stalley
 DATE: 14/12/2018
 EXTRACT DATE: 31/08/2018
 MAP REF: TG1209
 CENTRE: 612167, 309352

LP MAINS
 MP MAINS
 IP MAINS
 LHP MAINS













This plan shows those pipes owned by Cadent Gas Ltd in their role as a Licensed Gas Transporter (GT). Gas pipes owned by other GTs, or otherwise privately owned, may be present in this area. Information with regard to such pipes should be obtained from the relevant owners. The information shown on this plan is given without warranty, the accuracy thereof cannot be guaranteed. Service pipes, valves, syphons, stub connections, etc. are not shown but their presence should be anticipated. No liability of any kind whatsoever is accepted by Cadent Gas Ltd or their agents, servants or contractors for any error or omission. Safe digging practices, in accordance with HS(G)47, must be used to verify and establish the actual position of mains, pipes, services and other apparatus on site before any mechanical plant is used. It is your responsibility to ensure that this information is provided to all persons (either direct labour or contractors) working for you on or near gas apparatus. The information included on this plan should not be referred to beyond a period of 28 days from the date of issue. Further information on all DR4s can be determined by calling the DR4 hotline on 01455 892426 (9am-5pm) A DR4 is where a potential error has been identified within the asset record and a process is currently underway to investigate and resolve the error as appropriate.

MAPS Viewer Version 5.8.0.1
 Local Machine
 This plan is reproduced from or based on the OS map by Cadent Gas Ltd, with the sanction of the controller of HM Stationery Office. Crown Copyright Reserved.



<p>TG1009NE Tile not found in current owner index. Other owners' assets may be present in this area.</p>	<p>TG1109NW Tile not found in current owner index. Other owners' assets may be present in this area.</p>	
<p>TG1009SE Tile not found in current owner index. Other owners' assets may be present in this area.</p>	<p>TG1109SW Tile not found in current owner index. Other owners' assets may be present in this area.</p>	<p>TG1109SE Tile not found in current owner index. Other owners' assets may be present in this area.</p>

<p>SCALE: Not to scale</p> <p>USER ID: hannah.stalley</p> <p>DATE: 14/12/2018</p> <p>EXTRACT DATE: 31/08/2018</p> <p>MAP REF: TG1109</p> <p>CENTRE: 611197, 309333</p>	<p>LP MAINS </p> <p>MP MAINS </p> <p>IP MAINS </p> <p>LHP MAINS </p>	<p>This plan shows those pipes owned by Cadent Gas Ltd in their role as a Licensed Gas Transporter (GT). Gas pipes owned by other GTs, or otherwise privately owned, may be present in this area. Information with regard to such pipes should be obtained from the relevant owners. The information shown on this plan is given without warranty, the accuracy thereof cannot be guaranteed. Service pipes, valves, syphons, stub connections, etc. are not shown but their presence should be anticipated. No liability of any kind whatsoever is accepted by Cadent Gas Ltd or their agents, servants or contractors for any error or omission. Safe digging practices, in accordance with HS(G)47, must be used to verify and establish the actual position of mains, pipes, services and other apparatus on site before any mechanical plant is used. It is your responsibility to ensure that this information is provided to all persons (either direct labour or contractors) working for you on or near gas apparatus. The information included on this plan should not be referred to beyond a period of 28 days from the date of issue. Further information on all DR4s can be determined by calling the DR4 hotline on 01455 892426 (9am-5pm) A DR4 is where a potential error has been identified within the asset record and a process is currently underway to investigate and resolve the error as appropriate.</p>	<p>MAPS Viewer Version 5.8.0.1</p> <p>Local Machine</p> <p>This plan is reproduced from or based on the OS map by Cadent Gas Ltd, with the sanction of the controller of HM Stationery Office. Crown Copyright Reserved.</p>
<p>Some examples of Plant Items:</p> <p>Valve  Depth of Cover  Syphon  Diameter Change  Material Change  Out of Standard Service </p>			

TG0909NE
 Tile not found in current owner index. Other owners' assets may be present in this area.

TG1009NW
 Tile not found in current owner index. Other owners' assets may be present in this area.

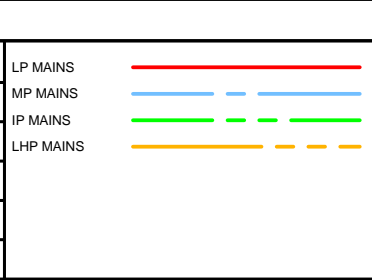
TG1009NE
 Tile not found in current owner index. Other owners' assets may be present in this area.

TG0909SE
 Tile not found in current owner index. Other owners' assets may be present in this area.

TG1009SW
 Tile not found in current owner index. Other owners' assets may be present in this area.

TG1009SE
 Tile not found in current owner index. Other owners' assets may be present in this area.

SCALE: Not to scale
 USER ID: hannah.stalley
 DATE: 14/12/2018
 EXTRACT DATE: 01/01/1970
 MAP REF: TG1009
 CENTRE: 610247, 309331



This plan shows those pipes owned by Cadent Gas Ltd in their role as a Licensed Gas Transporter (GT). Gas pipes owned by other GTs, or otherwise privately owned, may be present in this area. Information with regard to such pipes should be obtained from the relevant owners. The information shown on this plan is given without warranty, the accuracy thereof cannot be guaranteed. Service pipes, valves, syphons, stub connections, etc. are not shown but their presence should be anticipated. No liability of any kind whatsoever is accepted by Cadent Gas Ltd or their agents, servants or contractors for any error or omission. Safe digging practices, in accordance with HS(G)47, must be used to verify and establish the actual position of mains, pipes, services and other apparatus on site before any mechanical plant is used. It is your responsibility to ensure that this information is provided to all persons (either direct labour or contractors) working for you on or near gas apparatus. The information included on this plan should not be referred to beyond a period of 28 days from the date of issue. Further information on all DR4s can be determined by calling the DR4 hotline on 01455 892426 (9am-5pm) A DR4 is where a potential error has been identified within the asset record and a process is currently underway to investigate and resolve the error as appropriate.

MAPS Viewer Version 5.8.0.1
 Local Machine
 This plan is reproduced from or based on the OS map by Cadent Gas Ltd, with the sanction of the controller of HM Stationery Office. Crown Copyright Reserved.

TG0909SE
 Tile not found in current owner index. Other owners' assets may be present in this area.

TG1009SW
 Tile not found in current owner index. Other owners' assets may be present in this area.


TG1009SE
 Tile not found in current owner index. Other owners' assets may be present in this area.

TG0908NE
 Tile not found in current owner index. Other owners' assets may be present in this area.

TG1008NW
 Tile not found in current owner index. Other owners' assets may be present in this area.

TG1008NE
 Tile not found in current owner index. Other owners' assets may be present in this area.

SCALE: Not to scale
 USER ID: hannah.stalley
 DATE: 14/12/2018
 EXTRACT DATE: 01/01/1970
 MAP REF: TG1008
 CENTRE: 610385, 308906

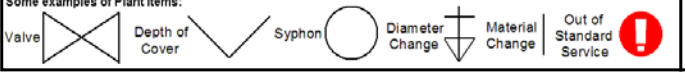


This plan shows those pipes owned by Cadent Gas Ltd in their role as a Licensed Gas Transporter (GT). Gas pipes owned by other GTs, or otherwise privately owned, may be present in this area. Information with regard to such pipes should be obtained from the relevant owners. The information shown on this plan is given without warranty, the accuracy thereof cannot be guaranteed. Service pipes, valves, syphons, stub connections, etc. are not shown but their presence should be anticipated. No liability of any kind whatsoever is accepted by Cadent Gas Ltd or their agents, servants or contractors for any error or omission. Safe digging practices, in accordance with HS(G)47, must be used to verify and establish the actual position of mains, pipes, services and other apparatus on site before any mechanical plant is used. It is your responsibility to ensure that this information is provided to all persons (either direct labour or contractors) working for you on or near gas apparatus. The information included on this plan should not be referred to beyond a period of 28 days from the date of issue. Further information on all DR4s can be determined by calling the DR4 hotline on 01455 892426 (9am-5pm) A DR4 is where a potential error has been identified within the asset record and a process is currently underway to investigate and resolve the error as appropriate.

MAPS Viewer Version 5.8.0.1

 Local Machine

 This plan is reproduced from or based on the OS map by Cadent Gas Ltd, with the sanction of the controller of HM Stationery Office. Crown Copyright Reserved.



TG1009SE
 Tile not found in current owner index. Other owners' assets may be present in this area.

TG1109SW
 Tile not found in current owner index. Other owners' assets may be present in this area.

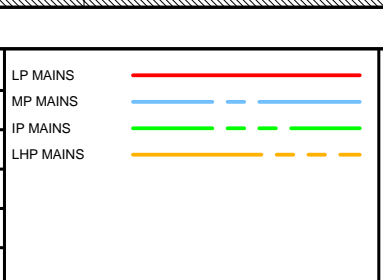
TG1109SE
 Tile not found in current owner index. Other owners' assets may be present in this area.

TG1008NE
 Tile not found in current owner index. Other owners' assets may be present in this area.

TG1108NW
 Tile not found in current owner index. Other owners' assets may be present in this area.

TG1108NE
 Tile not found in current owner index. Other owners' assets may be present in this area.

SCALE: Not to scale
 USER ID: hannah.stalley
 DATE: 14/12/2018
 EXTRACT DATE: 01/01/1970
 MAP REF: TG1108
 CENTRE: 611329, 308920

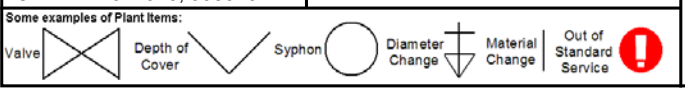


This plan shows those pipes owned by Cadent Gas Ltd in their role as a Licensed Gas Transporter (GT). Gas pipes owned by other GTs, or otherwise privately owned, may be present in this area. Information with regard to such pipes should be obtained from the relevant owners. The information shown on this plan is given without warranty, the accuracy thereof cannot be guaranteed. Service pipes, valves, syphons, stub connections, etc. are not shown but their presence should be anticipated. No liability of any kind whatsoever is accepted by Cadent Gas Ltd or their agents, servants or contractors for any error or omission. Safe digging practices, in accordance with HS(G)47, must be used to verify and establish the actual position of mains, pipes, services and other apparatus on site before any mechanical plant is used. It is your responsibility to ensure that this information is provided to all persons (either direct labour or contractors) working for you on or near gas apparatus. The information included on this plan should not be referred to beyond a period of 28 days from the date of issue. Further information on all DR4s can be determined by calling the DR4 hotline on 01455 892426 (9am-5pm) A DR4 is where a potential error has been identified within the asset record and a process is currently underway to investigate and resolve the error as appropriate.

MAPS Viewer Version 5.8.0.1

 Local Machine

 This plan is reproduced from or based on the OS map by Cadent Gas Ltd, with the sanction of the controller of HM Stationery Office. Crown Copyright Reserved.



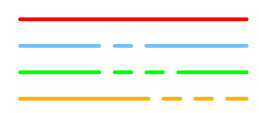
TG0909SE
 Tile not found in current owner index. Other owners' assets may be

TG0908NE
 Tile not found in current owner index. Other owners' assets may be present in this area.

T
T
T
n
f
i
c
o
i
O
o
a
m
b
p
i
t
a

SCALE: Not to scale
 USER ID: hannah.stalley
 DATE: 14/12/2018
 EXTRACT DATE: 01/01/1970
 MAP REF: TG0908
 CENTRE: 609522, 308805

LP MAINS
 MP MAINS
 IP MAINS
 LHP MAINS

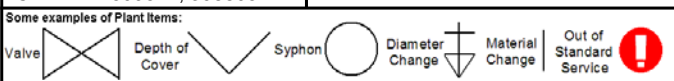


This plan shows those pipes owned by Cadent Gas Ltd in their role as a Licensed Gas Transporter (GT). Gas pipes owned by other GTs, or otherwise privately owned, may be present in this area. Information with regard to such pipes should be obtained from the relevant owners. The information shown on this plan is given without warranty, the accuracy thereof cannot be guaranteed. Service pipes, valves, syphons, stub connections, etc. are not shown but their presence should be anticipated. No liability of any kind whatsoever is accepted by Cadent Gas Ltd or their agents, servants or contractors for any error or omission. Safe digging practices, in accordance with HS(G)47, must be used to verify and establish the actual position of mains, pipes, services and other apparatus on site before any mechanical plant is used. It is your responsibility to ensure that this information is provided to all persons (either direct labour or contractors) working for you on or near gas apparatus. The information included on this plan should not be referred to beyond a period of 28 days from the date of issue. Further information on all DR4s can be determined by calling the DR4 hotline on 01455 892426 (9am-5pm) A DR4 is where a potential error has been identified within the asset record and a process is currently underway to investigate and resolve the error as appropriate.

MAPS Viewer Version 5.8.0.1

 Local Machine

 This plan is reproduced from or based on the OS map by Cadent Gas Ltd, with the sanction of the controller of HM Stationery Office. Crown Copyright Reserved.



TG0908NE
 Tile not found in current owner index. Other owners' assets may be present in this area.

TG1008NW
 Tile not found in current owner index. Other owners' assets may be present in this area.

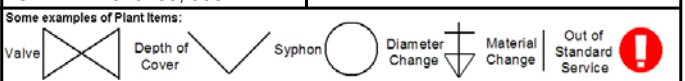
TG1008NE
 Tile not found in current owner index. Other owners' assets may be present in this area.

SCALE: Not to scale
 USER ID: hannah.stalley
 DATE: 14/12/2018
 EXTRACT DATE: 01/01/1970
 MAP REF: TG1008
 CENTRE: 610285, 308777

LP MAINS
 MP MAINS
 IP MAINS
 LHP MAINS



This plan shows those pipes owned by Cadent Gas Ltd in their role as a Licensed Gas Transporter (GT). Gas pipes owned by other GTs, or otherwise privately owned, may be present in this area. Information with regard to such pipes should be obtained from the relevant owners. The information shown on this plan is given without warranty, the accuracy thereof cannot be guaranteed. Service pipes, valves, syphons, stub connections, etc. are not shown but their presence should be anticipated. No liability of any kind whatsoever is accepted by Cadent Gas Ltd or their agents, servants or contractors for any error or omission. Safe digging practices, in accordance with HS(G)47, must be used to verify and establish the actual position of mains, pipes, services and other apparatus on site before any mechanical plant is used. It is your responsibility to ensure that this information is provided to all persons (either direct labour or contractors) working for you on or near gas apparatus. The information included on this plan should not be referred to beyond a period of 28 days from the date of issue. Further information on all DR4s can be determined by calling the DR4 hotline on 01455 892426 (9am-5pm) A DR4 is where a potential error has been identified within the asset record and a process is currently underway to investigate and resolve the error as appropriate.



MAPS Viewer Version 5.8.0.1
 Local Machine
 This plan is reproduced from or based on the OS map by Cadent Gas Ltd, with the sanction of the controller of HM Stationery Office. Crown Copyright Reserved.

TG1109SW
 Tile not found in current owner

TG1109SE
 Tile not found in current owner index. Other owners' assets may be

TG1209SW
 Tile not found in current owner

TG1108NW
 Tile not found in current owner index. Other owners' assets may be present in this area.

TG1108NE
 Tile not found in current owner index. Other owners' assets may be present in this area.

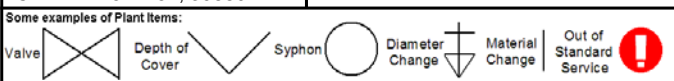
TG1208NW
 Tile not found in current owner index. Other owners' assets may be present in this area.

SCALE: Not to scale
 USER ID: hannah.stalley
 DATE: 14/12/2018
 EXTRACT DATE: 01/01/1970
 MAP REF: TG1108
 CENTRE: 611751, 308801













This plan shows those pipes owned by Cadent Gas Ltd in their role as a Licensed Gas Transporter (GT). Gas pipes owned by other GTs, or otherwise privately owned, may be present in this area. Information with regard to such pipes should be obtained from the relevant owners. The information shown on this plan is given without warranty, the accuracy thereof cannot be guaranteed. Service pipes, valves, syphons, stub connections, etc. are not shown but their presence should be anticipated. No liability of any kind whatsoever is accepted by Cadent Gas Ltd or their agents, servants or contractors for any error or omission. Safe digging practices, in accordance with HS(G)47, must be used to verify and establish the actual position of mains, pipes, services and other apparatus on site before any mechanical plant is used. It is your responsibility to ensure that this information is provided to all persons (either direct labour or contractors) working for you on or near gas apparatus. The information included on this plan should not be referred to beyond a period of 28 days from the date of issue. Further information on all DR4s can be determined by calling the DR4 hotline on 01455 892426 (9am-5pm) A DR4 is where a potential error has been identified within the asset record and a process is currently underway to investigate and resolve the error as appropriate.

MAPS Viewer Version 5.8.0.1
 Local Machine
 This plan is reproduced from or based on the OS map by Cadent Gas Ltd, with the sanction of the controller of HM Stationery Office. Crown Copyright Reserved.



<p>TG1209SW Tile not found in current owner index. Other owners' assets may be present in this area.</p>	<p>TG1209SE Tile not found in current owner index. Other owners' assets may be present in this area.</p>	
<p>TG1208NW Tile not found in current owner index. Other owners' assets may be present in this area.</p>	<p>TG1208NE Tile not found in current owner index. Other owners' assets may be present in this area.</p>	<p>TG1308NW Tile not found in current owner index. Other owners' assets may be present in this area.</p>

<p>SCALE: Not to scale</p> <p>USER ID: hannah.stalley</p> <p>DATE: 14/12/2018</p> <p>EXTRACT DATE: 31/08/2018</p> <p>MAP REF: TG1208</p> <p>CENTRE: 612714, 308820</p>	<p>LP MAINS </p> <p>MP MAINS </p> <p>IP MAINS </p> <p>LHP MAINS </p>	<p>This plan shows those pipes owned by Cadent Gas Ltd in their role as a Licensed Gas Transporter (GT). Gas pipes owned by other GTs, or otherwise privately owned, may be present in this area. Information with regard to such pipes should be obtained from the relevant owners. The information shown on this plan is given without warranty, the accuracy thereof cannot be guaranteed. Service pipes, valves, syphons, stub connections, etc. are not shown but their presence should be anticipated. No liability of any kind whatsoever is accepted by Cadent Gas Ltd or their agents, servants or contractors for any error or omission. Safe digging practices, in accordance with HS(G)47, must be used to verify and establish the actual position of mains, pipes, services and other apparatus on site before any mechanical plant is used. It is your responsibility to ensure that this information is provided to all persons (either direct labour or contractors) working for you on or near gas apparatus. The information included on this plan should not be referred to beyond a period of 28 days from the date of issue. Further information on all DR4s can be determined by calling the DR4 hotline on 01455 892426 (9am-5pm) A DR4 is where a potential error has been identified within the asset record and a process is currently underway to investigate and resolve the error as appropriate.</p>	<p>MAPS Viewer Version 5.8.0.1</p> <p>Local Machine</p> <p>This plan is reproduced from or based on the OS map by Cadent Gas Ltd, with the sanction of the controller of HM Stationery Office. Crown Copyright Reserved.</p>
<p>Some examples of Plant Items:</p> <p>Valve  Depth of Cover  Syphon  Diameter Change  Material Change  Out of Standard Service </p>			

TG1208NW
 Tile not found in current owner index. Other owners' assets may be present in this area.

TG1208NE
 Tile not found in current owner index. Other owners' assets may be present in this area.

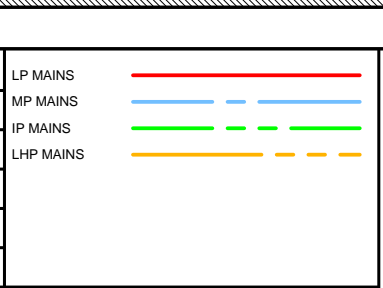
TG1308NW
 Tile not found in current owner index. Other owners' assets may be present in this area.

TG1208SW
 Tile not found in current owner index. Other owners' assets may be present in this area.

TG1208SE
 Tile not found in current owner index. Other owners' assets may be present in this area.

TG1308SW
 Tile not found in current owner index. Other owners' assets may be present in this area.

SCALE: Not to scale
 USER ID: hannah.stalley
 DATE: 14/12/2018
 EXTRACT DATE: 01/01/1970
 MAP REF: TG1208
 CENTRE: 612656, 308358



This plan shows those pipes owned by Cadent Gas Ltd in their role as a Licensed Gas Transporter (GT). Gas pipes owned by other GTs, or otherwise privately owned, may be present in this area. Information with regard to such pipes should be obtained from the relevant owners. The information shown on this plan is given without warranty, the accuracy thereof cannot be guaranteed. Service pipes, valves, syphons, stub connections, etc. are not shown but their presence should be anticipated. No liability of any kind whatsoever is accepted by Cadent Gas Ltd or their agents, servants or contractors for any error or omission. Safe digging practices, in accordance with HS(G)47, must be used to verify and establish the actual position of mains, pipes, services and other apparatus on site before any mechanical plant is used. It is your responsibility to ensure that this information is provided to all persons (either direct labour or contractors) working for you on or near gas apparatus. The information included on this plan should not be referred to beyond a period of 28 days from the date of issue. Further information on all DR4s can be determined by calling the DR4 hotline on 01455 892426 (9am-5pm) A DR4 is where a potential error has been identified within the asset record and a process is currently underway to investigate and resolve the error as appropriate.

MAPS Viewer Version 5.8.0.1
 Local Machine
 This plan is reproduced from or based on the OS map by Cadent Gas Ltd, with the sanction of the controller of HM Stationery Office. Crown Copyright Reserved.



TG1108NW
 Tile not found in current owner index. Other owners' assets may be present in this area.

TG1108NE
 Tile not found in current owner index. Other owners' assets may be present in this area.

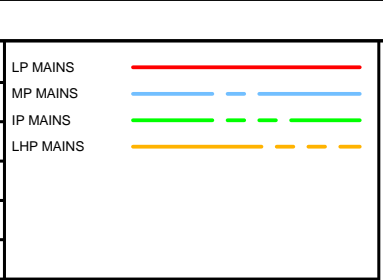
TG1208NW
 Tile not found in current owner index. Other owners' assets may be present in this area.

TG1108SW
 Tile not found in current owner index. Other owners' assets may be present in this area.

TG1108SE
 Tile not found in current owner index. Other owners' assets may be present in this area.

TG1208SW
 Tile not found in current owner index. Other owners' assets may be present in this area.

SCALE: Not to scale
 USER ID: hannah.stalley
 DATE: 14/12/2018
 EXTRACT DATE: 01/01/1970
 MAP REF: TG1108
 CENTRE: 611804, 308372



This plan shows those pipes owned by Cadent Gas Ltd in their role as a Licensed Gas Transporter (GT). Gas pipes owned by other GTs, or otherwise privately owned, may be present in this area. Information with regard to such pipes should be obtained from the relevant owners. The information shown on this plan is given without warranty, the accuracy thereof cannot be guaranteed. Service pipes, valves, syphons, stub connections, etc. are not shown but their presence should be anticipated. No liability of any kind whatsoever is accepted by Cadent Gas Ltd or their agents, servants or contractors for any error or omission. Safe digging practices, in accordance with HS(G)47, must be used to verify and establish the actual position of mains, pipes, services and other apparatus on site before any mechanical plant is used. It is your responsibility to ensure that this information is provided to all persons (either direct labour or contractors) working for you on or near gas apparatus. The information included on this plan should not be referred to beyond a period of 28 days from the date of issue. Further information on all DR4s can be determined by calling the DR4 hotline on 01455 892426 (9am-5pm) A DR4 is where a potential error has been identified within the asset record and a process is currently underway to investigate and resolve the error as appropriate.

MAPS Viewer Version 5.8.0.1
 Local Machine
 This plan is reproduced from or based on the OS map by Cadent Gas Ltd, with the sanction of the controller of HM Stationery Office. Crown Copyright Reserved.

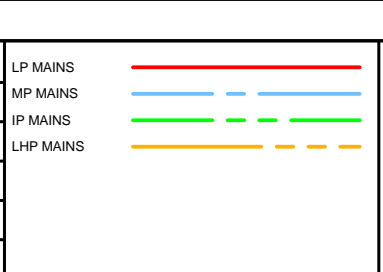
TG1008NE
 Tile not found in current owner index. Other owners' assets may be present in this area.

TG1108NW
 Tile not found in current owner index. Other owners' assets may be present in this area.

TG1008SE
 Tile not found in current owner index. Other owners' assets may be present in this area.

TG1108SW
 Tile not found in current owner index. Other owners' assets may be present in this area.

SCALE: Not to scale
 USER ID: hannah.stalley
 DATE: 14/12/2018
 EXTRACT DATE: 01/01/1970
 MAP REF: TG1008
 CENTRE: 610961, 308364

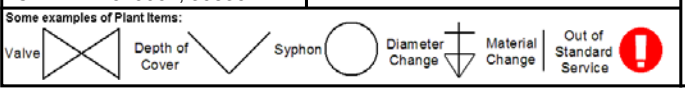


This plan shows those pipes owned by Cadent Gas Ltd in their role as a Licensed Gas Transporter (GT). Gas pipes owned by other GTs, or otherwise privately owned, may be present in this area. Information with regard to such pipes should be obtained from the relevant owners. The information shown on this plan is given without warranty, the accuracy thereof cannot be guaranteed. Service pipes, valves, syphons, stub connections, etc. are not shown but their presence should be anticipated. No liability of any kind whatsoever is accepted by Cadent Gas Ltd or their agents, servants or contractors for any error or omission. Safe digging practices, in accordance with HS(G)47, must be used to verify and establish the actual position of mains, pipes, services and other apparatus on site before any mechanical plant is used. It is your responsibility to ensure that this information is provided to all persons (either direct labour or contractors) working for you on or near gas apparatus. The information included on this plan should not be referred to beyond a period of 28 days from the date of issue. Further information on all DR4s can be determined by calling the DR4 hotline on 01455 892426 (9am-5pm) A DR4 is where a potential error has been identified within the asset record and a process is currently underway to investigate and resolve the error as appropriate.

MAPS Viewer Version 5.8.0.1

 Local Machine

 This plan is reproduced from or based on the OS map by Cadent Gas Ltd, with the sanction of the controller of HM Stationery Office. Crown Copyright Reserved.



TG0908NE
 Tile not found in current owner index. Other owners' assets may be present in this area.

TG1008NW
 Tile not found in current owner index. Other owners' assets may be present in this area.

TG0908SW
 Tile not found in current owner index. Other owners' assets may be present in this area.

TG0908SE
 Tile not found in current owner index. Other owners' assets may be present in this area.

TG1008SW
 Tile not found in current owner index. Other owners' assets may be present in this area.

SCALE: Not to scale
 USER ID: hannah.stalley
 DATE: 14/12/2018
 EXTRACT DATE: 01/01/1970
 MAP REF: TG0908
 CENTRE: 609749, 308371

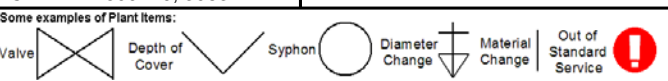


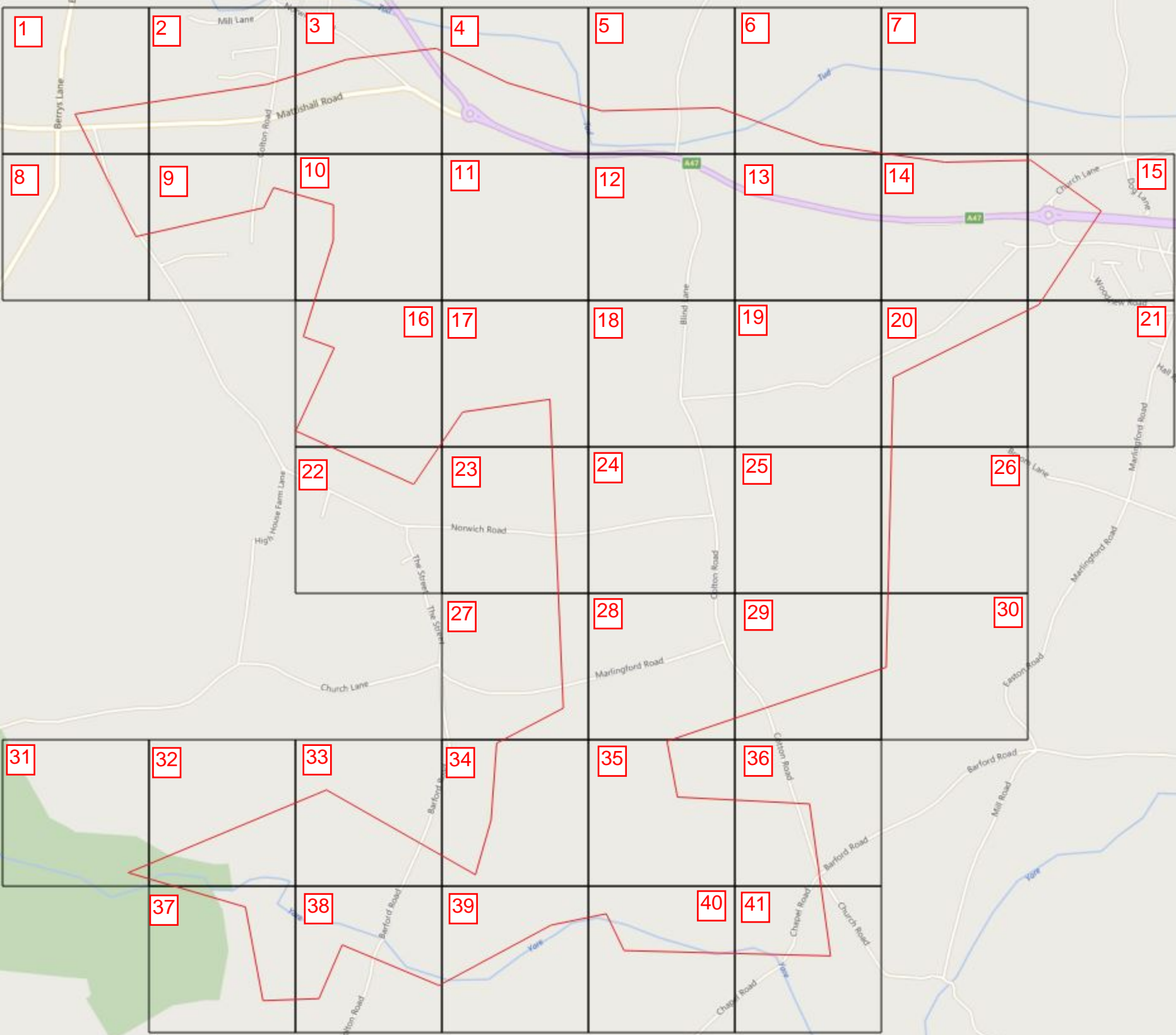
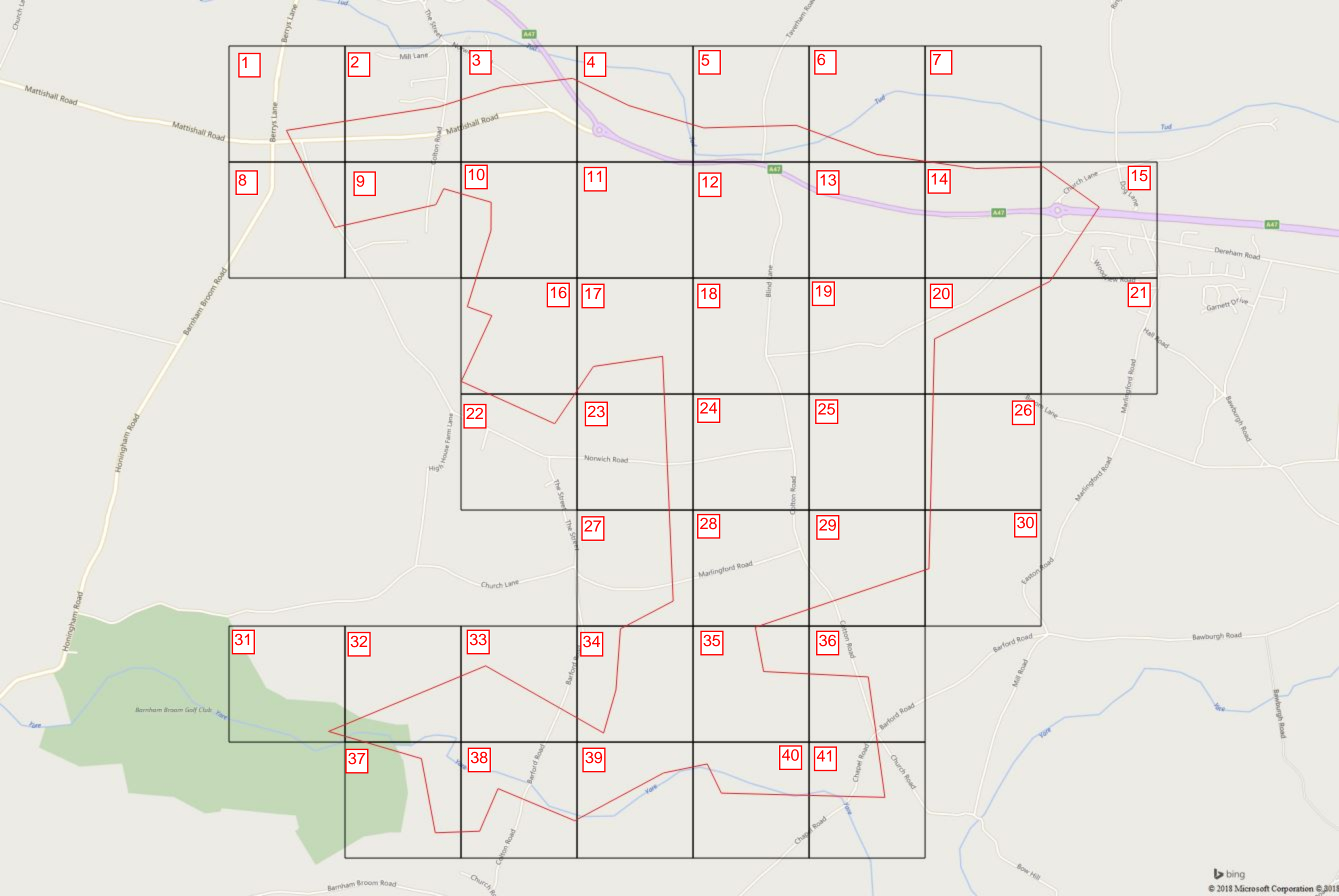
This plan shows those pipes owned by Cadent Gas Ltd in their role as a Licensed Gas Transporter (GT). Gas pipes owned by other GTs, or otherwise privately owned, may be present in this area. Information with regard to such pipes should be obtained from the relevant owners. The information shown on this plan is given without warranty, the accuracy thereof cannot be guaranteed. Service pipes, valves, syphons, stub connections, etc. are not shown but their presence should be anticipated. No liability of any kind whatsoever is accepted by Cadent Gas Ltd or their agents, servants or contractors for any error or omission. Safe digging practices, in accordance with HS(G)47, must be used to verify and establish the actual position of mains, pipes, services and other apparatus on site before any mechanical plant is used. It is your responsibility to ensure that this information is provided to all persons (either direct labour or contractors) working for you on or near gas apparatus. The information included on this plan should not be referred to beyond a period of 28 days from the date of issue. Further information on all DR4s can be determined by calling the DR4 hotline on 01455 892426 (9am-5pm) A DR4 is where a potential error has been identified within the asset record and a process is currently underway to investigate and resolve the error as appropriate.

MAPS Viewer Version 5.8.0.1

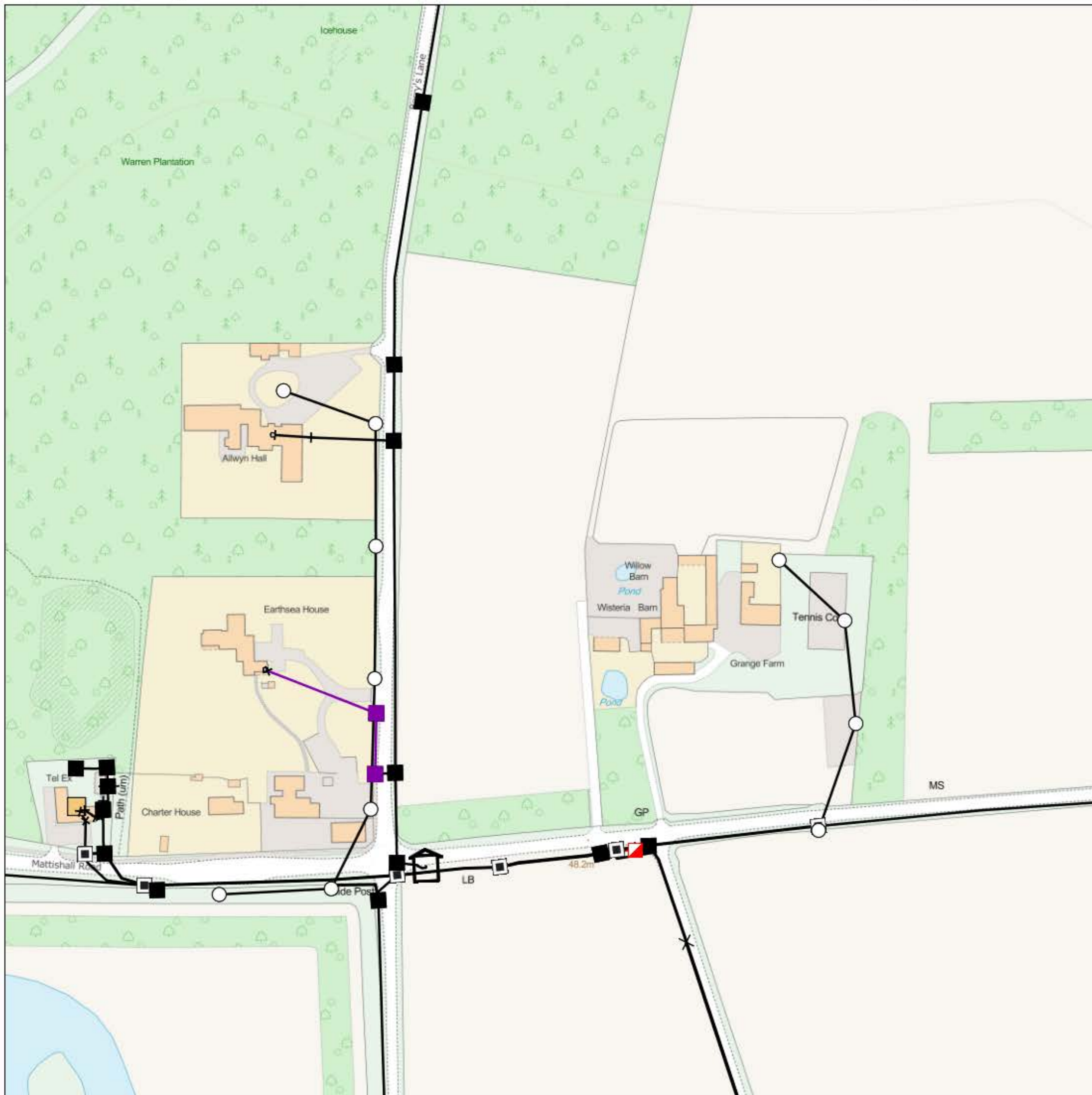
 Local Machine

 This plan is reproduced from or based on the OS map by Cadent Gas Ltd, with the sanction of the controller of HM Stationery Office. Crown Copyright Reserved.





Maps by email Plant Information Reply



IMPORTANT WARNING

Information regarding the location of BT apparatus is given for your assistance and is intended for general guidance only. No guarantee is given of its accuracy.

It should not be relied upon in the event of excavations or other works being made near to BT apparatus which may exist at various depths and may deviate from the marked route.



openreach

CLICK BEFORE YOU DIG

FOR PROFESSIONAL FREE ON SITE ASSISTANCE PRIOR TO COMMENCEMENT OF EXCAVATION WORKS INCLUDING LOCATE AND MARKING SERVICE

email cbyd@openreach.co.uk

ADVANCE NOTICE REQUIRED
(Office hours: Monday - Friday 08.00 to 17.00)
www.openreach.co.uk/cbyd

Reproduced from the Ordnance Survey map by BT by permission of Ordnance Survey on behalf of the Controller of Her Majesty's Stationary Office
(C) Crown Copyright British Telecommunications plc 100028040

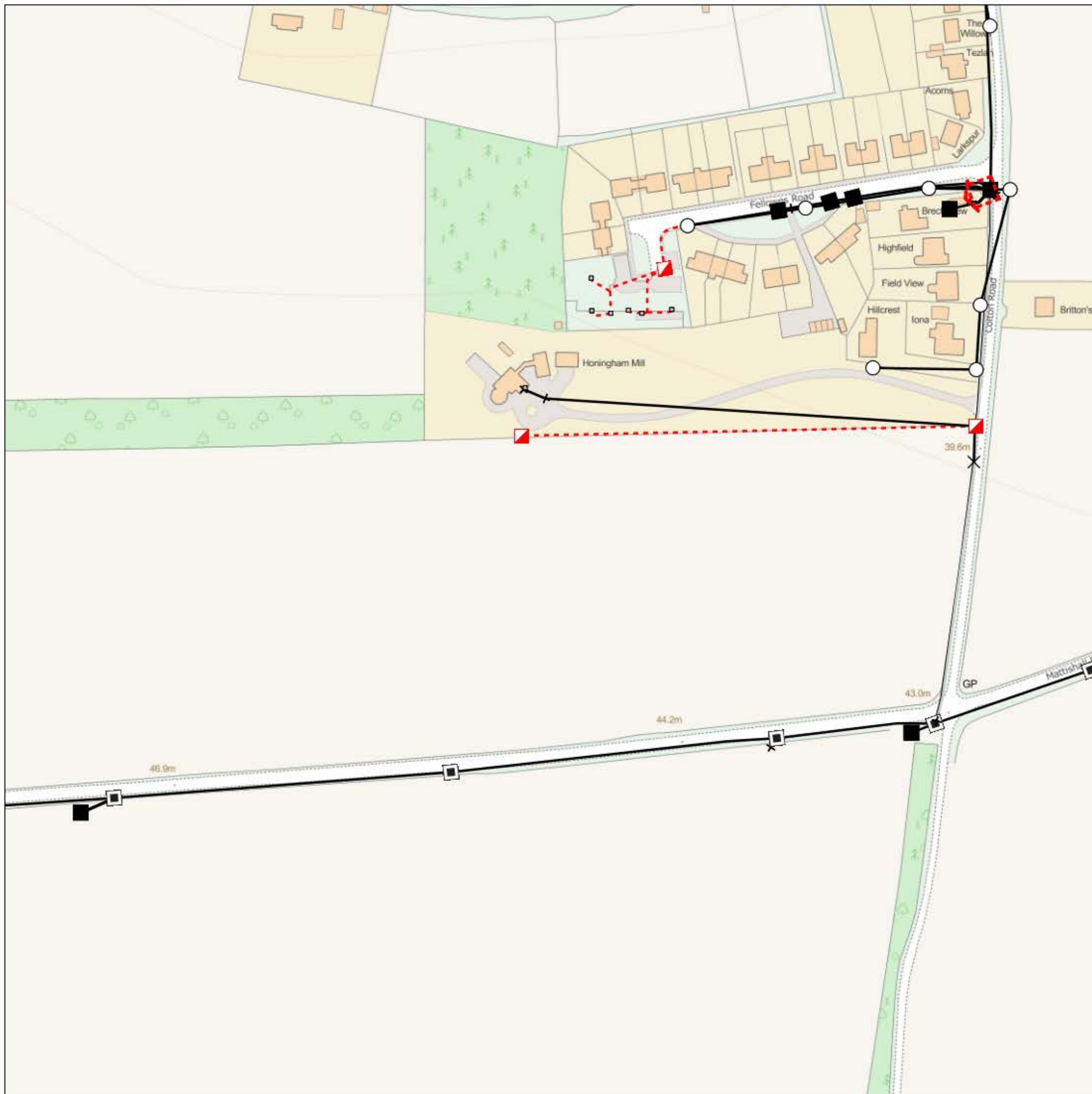
KEY TO BT SYMBOLS

	Planned	Live	Change Of State	+	Hatchings	
PCP			Split Coupling	×	Built	
Pole			Duct Tee	▲	Planned	
Box			Building		Inferred	
Manhole			Kiosk		Duct	
Cabinet			Other proposed plant is shown using dashed lines. BT Symbols not listed above may be disregarded. Existing BT Plant may not be recorded. Information valid at time of preparation. Maps are only valid for 90 days after the date of publication.			
	Pending Add	In Place	Pending Remove	Not In Use		
Power Cable						
Power Duct				N/A		

BT Ref : BVX03425Y
Map Reference : (centre) TG0971411326
Easting/Northing : (centre) 609714,311326
Issued : 27/11/2018 15:43:01

WARNING: IF PLANNED WORKS FALL INSIDE HATCHED AREA IT IS ESSENTIAL BEFORE PROCEEDING THAT YOU CONTACT THE NATIONAL NOTICE HANDLING CENTRE. PLEASE SEND E-MAIL TO: nnhc@openreach.co.uk

Maps by email Plant Information Reply



IMPORTANT WARNING

Information regarding the location of BT apparatus is given for your assistance and is intended for general guidance only. No guarantee is given of its accuracy.

It should not be relied upon in the event of excavations or other works being made near to BT apparatus which may exist at various depths and may deviate from the marked route.



openreach

CLICK BEFORE YOU DIG

FOR PROFESSIONAL FREE ON SITE ASSISTANCE PRIOR TO COMMENCEMENT OF EXCAVATION WORKS INCLUDING LOCATE AND MARKING SERVICE

email cbyd@openreach.co.uk

ADVANCE NOTICE REQUIRED
(Office hours: Monday - Friday 08.00 to 17.00)
www.openreach.co.uk/cbyd

Reproduced from the Ordnance Survey map by BT by permission of Ordnance Survey on behalf of the Controller of Her Majesty's Stationary Office
(C) Crown Copyright British Telecommunications plc 100028040

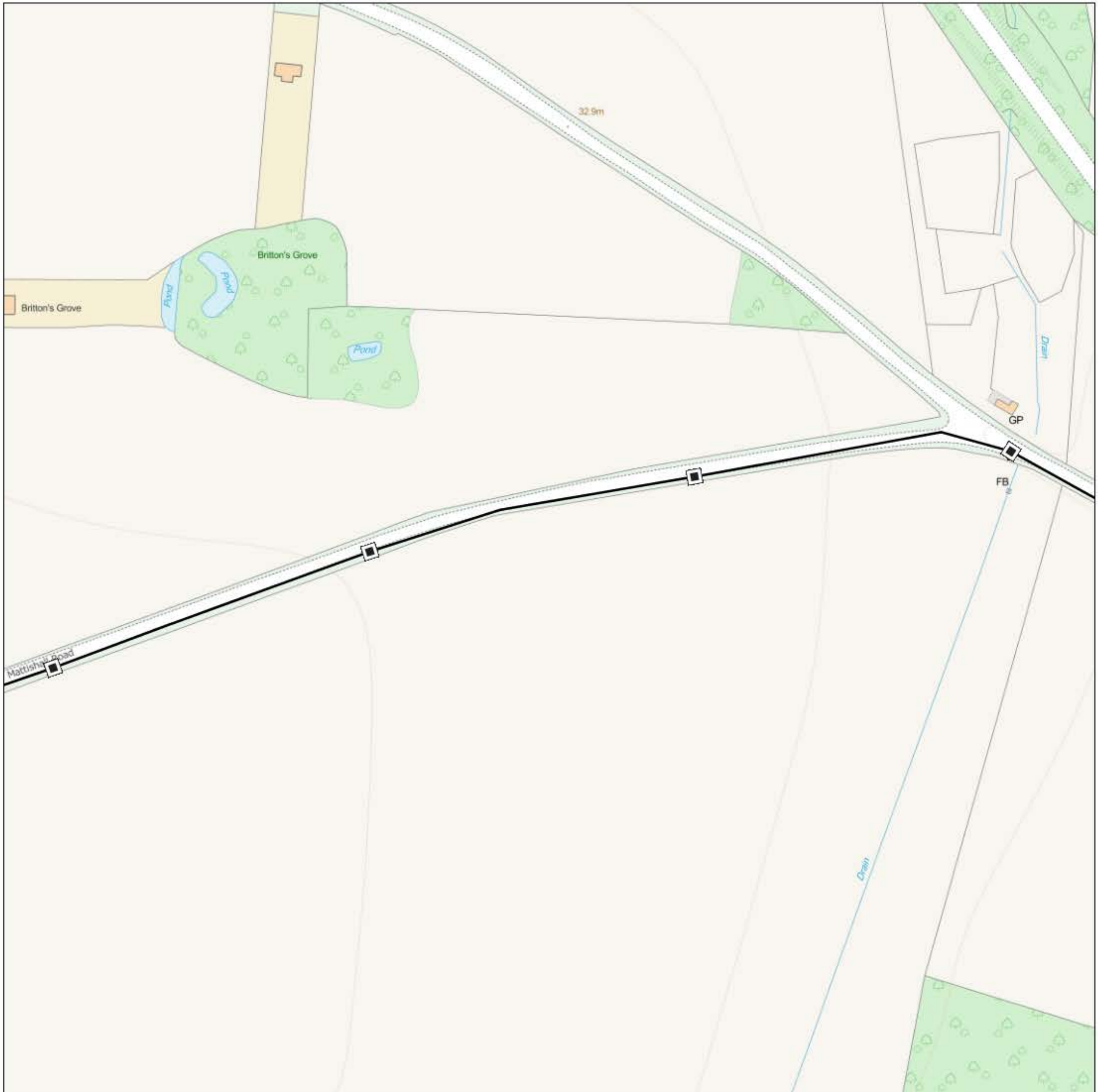
KEY TO BT SYMBOLS

	Planned	Live	Change Of State	+	Hatchings	
PCP			Split Coupling	×	Built	
Pole			Duct Tee	▲	Planned	
Box			Building		Inferred	
Manhole			Kiosk		Duct	
Cabinet			Other proposed plant is shown using dashed lines. BT Symbols not listed above may be disregarded. Existing BT Plant may not be recorded. Information valid at time of preparation. Maps are only valid for 90 days after the date of publication.			
	Pending Add	In Place	Pending Remove	Not In Use		
Power Cable						
Power Duct				N/A		

BT Ref : DZA03426K
Map Reference : (centre) TG1018911326
Easting/Northing : (centre) 610189,311326
Issued : 27/11/2018 15:43:03

WARNING: IF PLANNED WORKS FALL INSIDE HATCHED AREA IT IS ESSENTIAL BEFORE PROCEEDING THAT YOU CONTACT THE NATIONAL NOTICE HANDLING CENTRE. PLEASE SEND E-MAIL TO: nnhc@openreach.co.uk

Maps by email Plant Information Reply



IMPORTANT WARNING

Information regarding the location of BT apparatus is given for your assistance and is intended for general guidance only. No guarantee is given of its accuracy.

It should not be relied upon in the event of excavations or other works being made near to BT apparatus which may exist at various depths and may deviate from the marked route.



openreach

CLICK BEFORE YOU DIG

FOR PROFESSIONAL FREE ON SITE ASSISTANCE PRIOR TO COMMENCEMENT OF EXCAVATION WORKS INCLUDING LOCATE AND MARKING SERVICE

email cbyd@openreach.co.uk

ADVANCE NOTICE REQUIRED
(Office hours: Monday - Friday 08.00 to 17.00)
www.openreach.co.uk/cbyd

Reproduced from the Ordnance Survey map by BT by permission of Ordnance Survey on behalf of the Controller of Her Majesty's Stationary Office
(C) Crown Copyright British Telecommunications plc 100028040

KEY TO BT SYMBOLS

	Planned	Live	Change Of State	+	Hatchings	
PCP			Split Coupling	×	Built	
Pole			Duct Tee	▲	Planned	
Box			Building		Inferred	
Manhole			Kiosk		Duct	
Cabinet			Other proposed plant is shown using dashed lines. BT Symbols not listed above may be disregarded. Existing BT Plant may not be recorded. Information valid at time of preparation. Maps are only valid for 90 days after the date of publication.			
	Pending Add	In Place	Pending Remove	Not In Use		
Power Cable						
Power Duct				N/A		

BT Ref : DWZ03436F

Map Reference : (centre) TG1066411326

Easting/Northing : (centre) 610664,311326

Issued : 27/11/2018 15:43:26

WARNING: IF PLANNED WORKS FALL INSIDE HATCHED AREA IT IS ESSENTIAL BEFORE PROCEEDING THAT YOU CONTACT THE NATIONAL NOTICE HANDLING CENTRE. PLEASE SEND E-MAIL TO: nnhc@openreach.co.uk

Maps by email Plant Information Reply



IMPORTANT WARNING

Information regarding the location of BT apparatus is given for your assistance and is intended for general guidance only. No guarantee is given of its accuracy.

It should not be relied upon in the event of excavations or other works being made near to BT apparatus which may exist at various depths and may deviate from the marked route.



openreach

CLICK BEFORE YOU DIG

FOR PROFESSIONAL FREE ON SITE ASSISTANCE PRIOR TO COMMENCEMENT OF EXCAVATION WORKS INCLUDING LOCATE AND MARKING SERVICE

email cbyd@openreach.co.uk

ADVANCE NOTICE REQUIRED
(Office hours: Monday - Friday 08.00 to 17.00)
www.openreach.co.uk/cbyd

Reproduced from the Ordnance Survey map by BT by permission of Ordnance Survey on behalf of the Controller of Her Majesty's Stationary Office
(C) Crown Copyright British Telecommunications plc 100028040

KEY TO BT SYMBOLS

	Planned	Live	Change Of State	+	Hatchings	
PCP			Split Coupling	×	Built	
Pole			Duct Tee	▲	Planned	
Box			Building		Inferred	
Manhole			Kiosk		Duct	
Cabinet			Other proposed plant is shown using dashed lines. BT Symbols not listed above may be disregarded. Existing BT Plant may not be recorded. Information valid at time of preparation. Maps are only valid for 90 days after the date of publication.			
	Pending Add	In Place	Pending Remove	Not In Use		
Power Cable						
Power Duct				N/A		

BT Ref : MSB03432X

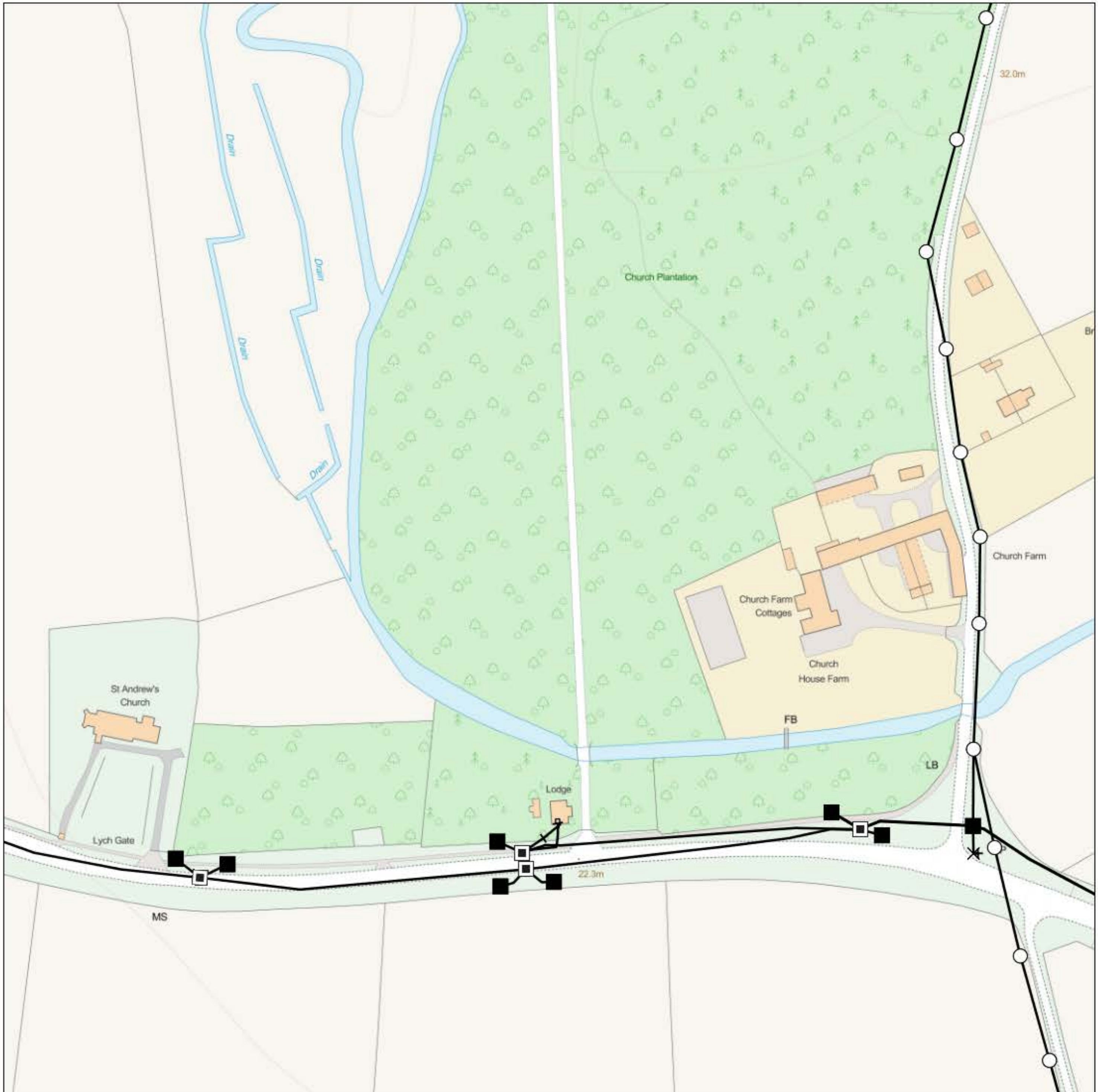
Map Reference : (centre) TG1113911326

Easting/Northing : (centre) 611139,311326

Issued : 27/11/2018 15:43:32

WARNING: IF PLANNED WORKS FALL INSIDE HATCHED AREA IT IS ESSENTIAL BEFORE PROCEEDING THAT YOU CONTACT THE NATIONAL NOTICE HANDLING CENTRE. PLEASE SEND E-MAIL TO: nnhc@openreach.co.uk

Maps by email Plant Information Reply



IMPORTANT WARNING

Information regarding the location of BT apparatus is given for your assistance and is intended for general guidance only. No guarantee is given of its accuracy.

It should not be relied upon in the event of excavations or other works being made near to BT apparatus which may exist at various depths and may deviate from the marked route.



openreach

CLICK BEFORE YOU DIG

FOR PROFESSIONAL FREE ON SITE ASSISTANCE PRIOR TO COMMENCEMENT OF EXCAVATION WORKS INCLUDING LOCATE AND MARKING SERVICE

email cbyd@openreach.co.uk

ADVANCE NOTICE REQUIRED
(Office hours: Monday - Friday 08.00 to 17.00)
www.openreach.co.uk/cbyd

Reproduced from the Ordnance Survey map by BT by permission of Ordnance Survey on behalf of the Controller of Her Majesty's Stationary Office
(C) Crown Copyright British Telecommunications plc 100028040

KEY TO BT SYMBOLS

	Planned	Live	Change Of State	+	Hatchings	
PCP			Split Coupling	×	Built	
Pole			Duct Tee	▲	Planned	
Box			Building		Inferred	
Manhole			Kiosk		Duct	
Cabinet			Other proposed plant is shown using dashed lines. BT Symbols not listed above may be disregarded. Existing BT Plant may not be recorded. Information valid at time of preparation. Maps are only valid for 90 days after the date of publication.			
	Pending Add	In Place	Pending Remove	Not In Use		
Power Cable						
Power Duct				N/A		

BT Ref : HMH03434F

Map Reference : (centre) TG1161411326

Easting/Northing : (centre) 611614,311326

Issued : 27/11/2018 15:44:07

WARNING: IF PLANNED WORKS FALL INSIDE HATCHED AREA IT IS ESSENTIAL BEFORE PROCEEDING THAT YOU CONTACT THE NATIONAL NOTICE HANDLING CENTRE. PLEASE SEND E-MAIL TO: nnhc@openreach.co.uk

Maps by email Plant Information Reply



IMPORTANT WARNING

Information regarding the location of BT apparatus is given for your assistance and is intended for general guidance only. No guarantee is given of its accuracy.

It should not be relied upon in the event of excavations or other works being made near to BT apparatus which may exist at various depths and may deviate from the marked route.



openreach

CLICK BEFORE YOU DIG

FOR PROFESSIONAL FREE ON SITE ASSISTANCE PRIOR TO COMMENCEMENT OF EXCAVATION WORKS INCLUDING LOCATE AND MARKING SERVICE

email cbyd@openreach.co.uk

ADVANCE NOTICE REQUIRED
(Office hours: Monday - Friday 08.00 to 17.00)
www.openreach.co.uk/cbyd

Reproduced from the Ordnance Survey map by BT by permission of Ordnance Survey on behalf of the Controller of Her Majesty's Stationary Office
(C) Crown Copyright British Telecommunications plc 100028040

KEY TO BT SYMBOLS

	Planned	Live	Change Of State	+	Hatchings	
PCP			Split Coupling	×	Built	
Pole			Duct Tee	▲	Planned	
Box			Building		Inferred	
Manhole			Kiosk		Duct	
Cabinet			Other proposed plant is shown using dashed lines. BT Symbols not listed above may be disregarded. Existing BT Plant may not be recorded. Information valid at time of preparation. Maps are only valid for 90 days after the date of publication.			
	Pending Add	In Place	Pending Remove	Not In Use		
Power Cable						
Power Duct				N/A		

BT Ref : RFB03444Q

Map Reference : (centre) TG1208911326

Easting/Northing : (centre) 612089,311326

Issued : 27/11/2018 15:44:14

WARNING: IF PLANNED WORKS FALL INSIDE HATCHED AREA IT IS ESSENTIAL BEFORE PROCEEDING THAT YOU CONTACT THE NATIONAL NOTICE HANDLING CENTRE. PLEASE SEND E-MAIL TO: nnhc@openreach.co.uk

Maps by email Plant Information Reply



IMPORTANT WARNING

Information regarding the location of BT apparatus is given for your assistance and is intended for general guidance only. No guarantee is given of its accuracy.

It should not be relied upon in the event of excavations or other works being made near to BT apparatus which may exist at various depths and may deviate from the marked route.



openreach

CLICK BEFORE YOU DIG

FOR PROFESSIONAL FREE ON SITE ASSISTANCE PRIOR TO COMMENCEMENT OF EXCAVATION WORKS INCLUDING LOCATE AND MARKING SERVICE

email cbyd@openreach.co.uk

ADVANCE NOTICE REQUIRED
(Office hours: Monday - Friday 08.00 to 17.00)
www.openreach.co.uk/cbyd

Reproduced from the Ordnance Survey map by BT by permission of Ordnance Survey on behalf of the Controller of Her Majesty's Stationary Office
(C) Crown Copyright British Telecommunications plc 100028040

KEY TO BT SYMBOLS

	Planned	Live	Change Of State	+	Hatchings	
PCP			Split Coupling	×	Built	
Pole			Duct Tee	▲	Planned	
Box			Building		Inferred	
Manhole			Kiosk		Duct	
Cabinet			Other proposed plant is shown using dashed lines. BT Symbols not listed above may be disregarded. Existing BT Plant may not be recorded. Information valid at time of preparation. Maps are only valid for 90 days after the date of publication.			
	Pending Add	In Place	Pending Remove	Not In Use		
Power Cable						
Power Duct				N/A		

BT Ref : XVU03447R

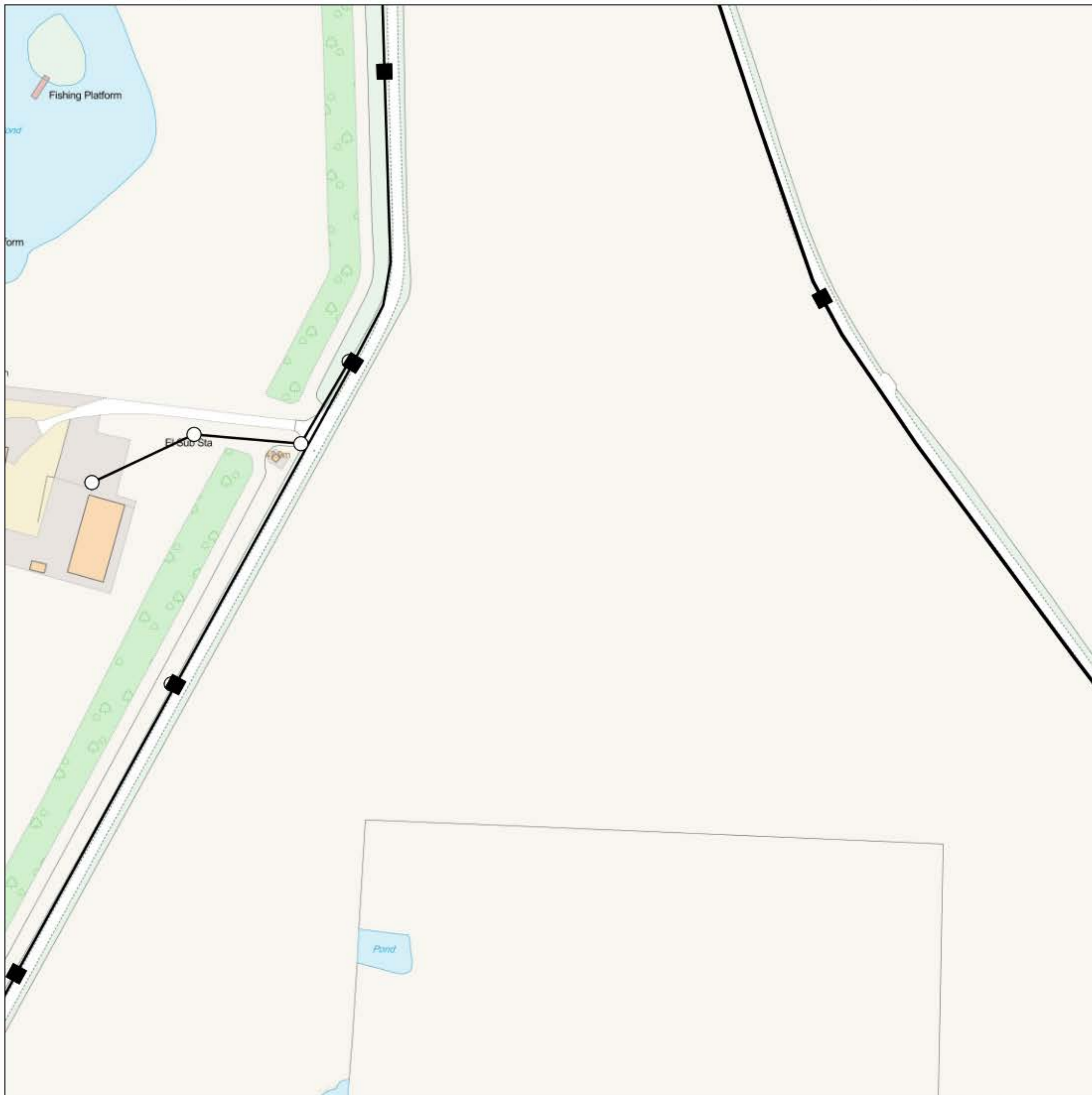
Map Reference : (centre) TG1256411326

Easting/Northing : (centre) 612564,311326

Issued : 27/11/2018 15:44:43

WARNING: IF PLANNED WORKS FALL INSIDE HATCHED AREA IT IS ESSENTIAL BEFORE PROCEEDING THAT YOU CONTACT THE NATIONAL NOTICE HANDLING CENTRE. PLEASE SEND E-MAIL TO: nnhc@openreach.co.uk

Maps by email Plant Information Reply



IMPORTANT WARNING

Information regarding the location of BT apparatus is given for your assistance and is intended for general guidance only. No guarantee is given of its accuracy.

It should not be relied upon in the event of excavations or other works being made near to BT apparatus which may exist at various depths and may deviate from the marked route.



openreach

CLICK BEFORE YOU DIG

FOR PROFESSIONAL FREE ON SITE ASSISTANCE PRIOR TO COMMENCEMENT OF EXCAVATION WORKS INCLUDING LOCATE AND MARKING SERVICE

email cbyd@openreach.co.uk

ADVANCE NOTICE REQUIRED
(Office hours: Monday - Friday 08.00 to 17.00)
www.openreach.co.uk/cbyd

Reproduced from the Ordnance Survey map by BT by permission of Ordnance Survey on behalf of the Controller of Her Majesty's Stationary Office
(C) Crown Copyright British Telecommunications plc 100028040

KEY TO BT SYMBOLS

	Planned	Live	Change Of State	+	Hatchings	
PCP			Split Coupling	×	Built	
Pole			Duct Tee	▲	Planned	
Box			Building		Inferred	
Manhole			Kiosk		Duct	
Cabinet			Other proposed plant is shown using dashed lines. BT Symbols not listed above may be disregarded. Existing BT Plant may not be recorded. Information valid at time of preparation. Maps are only valid for 90 days after the date of publication.			
	Pending Add	In Place	Pending Remove	Not In Use		
Power Cable						
Power Duct				N/A		

BT Ref : KJP03442P
Map Reference : (centre) TG097141085 1
Easting/Northing : (centre) 609714,31085 1
Issued : 27/11/2018 15:45:06

WARNING: IF PLANNED WORKS FALL INSIDE HATCHED AREA IT IS ESSENTIAL BEFORE PROCEEDING THAT YOU CONTACT THE NATIONAL NOTICE HANDLING CENTRE. PLEASE SEND E-MAIL TO: nnhc@openreach.co.uk

Maps by email Plant Information Reply



IMPORTANT WARNING

Information regarding the location of BT apparatus is given for your assistance and is intended for general guidance only. No guarantee is given of its accuracy.

It should not be relied upon in the event of excavations or other works being made near to BT apparatus which may exist at various depths and may deviate from the marked route.



openreach

CLICK BEFORE YOU DIG

FOR PROFESSIONAL FREE ON SITE ASSISTANCE PRIOR TO COMMENCEMENT OF EXCAVATION WORKS INCLUDING LOCATE AND MARKING SERVICE

email cbyd@openreach.co.uk

ADVANCE NOTICE REQUIRED
(Office hours: Monday - Friday 08.00 to 17.00)
www.openreach.co.uk/cbyd

Reproduced from the Ordnance Survey map by BT by permission of Ordnance Survey on behalf of the Controller of Her Majesty's Stationary Office
(C) Crown Copyright British Telecommunications plc 100028040

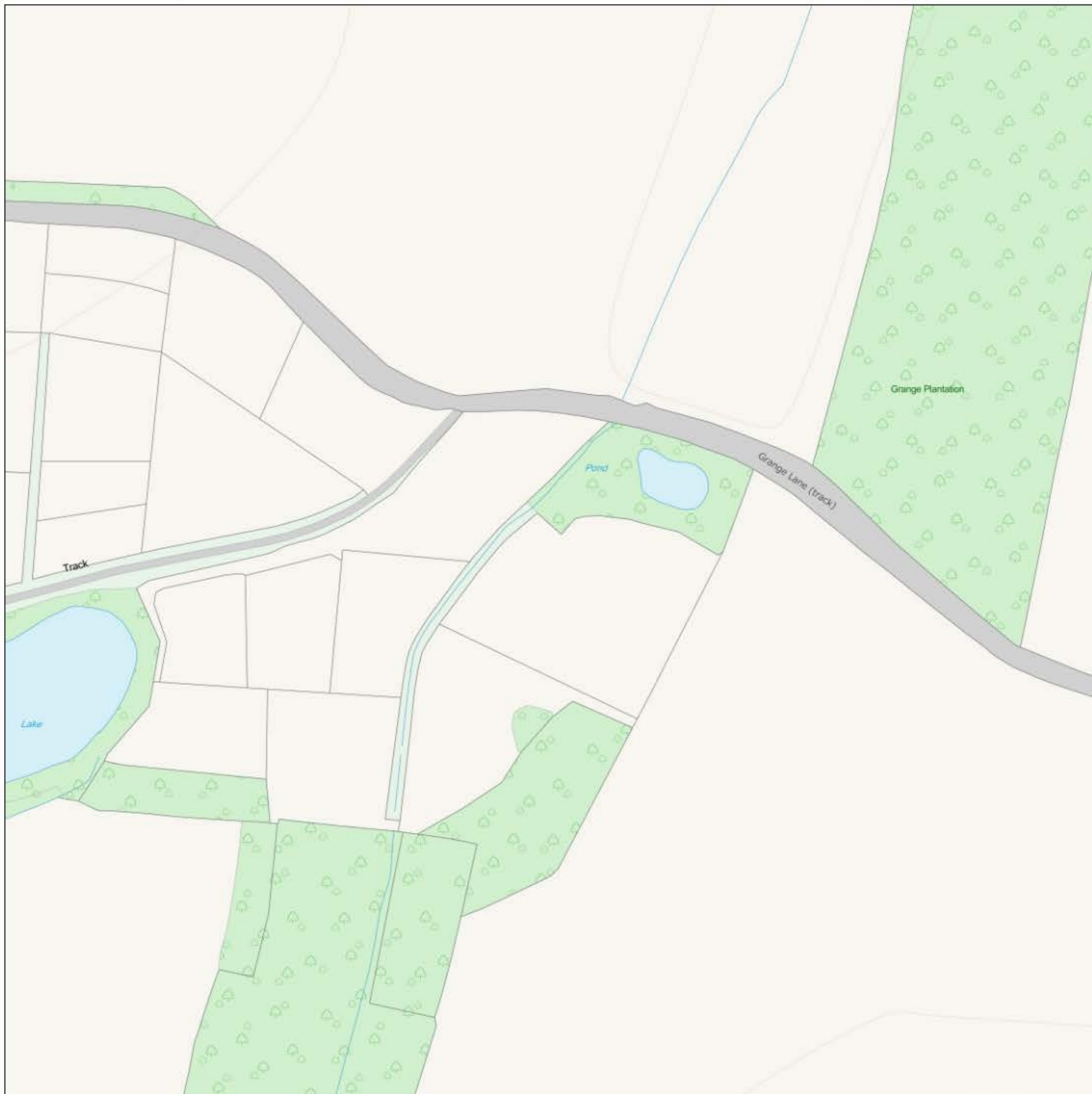
KEY TO BT SYMBOLS

	Planned	Live	Change Of State	+	Hatchings	
PCP			Split Coupling	×	Built	
Pole			Duct Tee	▲	Planned	
Box			Building		Inferred	
Manhole			Kiosk		Duct	
Cabinet			Other proposed plant is shown using dashed lines. BT Symbols not listed above may be disregarded. Existing BT Plant may not be recorded. Information valid at time of preparation. Maps are only valid for 90 days after the date of publication.			
	Pending Add	In Place	Pending Remove	Not In Use		
Power Cable						
Power Duct				N/A		

BT Ref : MUF03455V
Map Reference : (centre) TG101891085 1
Easting/Northing : (centre) 610189,31085 1
Issued : 27/11/2018 15:45:23

WARNING: IF PLANNED WORKS FALL INSIDE HATCHED AREA IT IS ESSENTIAL BEFORE PROCEEDING THAT YOU CONTACT THE NATIONAL NOTICE HANDLING CENTRE. PLEASE SEND E-MAIL TO: nnhc@openreach.co.uk

Maps by email Plant Information Reply



IMPORTANT WARNING

Information regarding the location of BT apparatus is given for your assistance and is intended for general guidance only. No guarantee is given of its accuracy.

It should not be relied upon in the event of excavations or other works being made near to BT apparatus which may exist at various depths and may deviate from the marked route.



openreach

CLICK BEFORE YOU DIG

FOR PROFESSIONAL FREE ON SITE ASSISTANCE PRIOR TO COMMENCEMENT OF EXCAVATION WORKS INCLUDING LOCATE AND MARKING SERVICE

email cbyd@openreach.co.uk

ADVANCE NOTICE REQUIRED
(Office hours: Monday - Friday 08.00 to 17.00)
www.openreach.co.uk/cbyd

Reproduced from the Ordnance Survey map by BT by permission of Ordnance Survey on behalf of the Controller of Her Majesty's Stationary Office
(C) Crown Copyright British Telecommunications plc 100028040

KEY TO BT SYMBOLS

	Planned	Live	Change Of State	+	Hatchings	
PCP			Split Coupling	×	Built	
Pole			Duct Tee	▲	Planned	
Box			Building		Inferred	
Manhole			Kiosk		Duct	
Cabinet			Other proposed plant is shown using dashed lines. BT Symbols not listed above may be disregarded. Existing BT Plant may not be recorded. Information valid at time of preparation. Maps are only valid for 90 days after the date of publication.			
	Pending Add	In Place	Pending Remove	Not In Use		
Power Cable						
Power Duct				N/A		

BT Ref : WQJ03457L
Map Reference : (centre) TG106641085 1
Easting/Northing : (centre) 610664,31085 1
Issued : 27/11/2018 15:45:41

WARNING: IF PLANNED WORKS FALL INSIDE HATCHED AREA IT IS ESSENTIAL BEFORE PROCEEDING THAT YOU CONTACT THE NATIONAL NOTICE HANDLING CENTRE. PLEASE SEND E-MAIL TO: nnhc@openreach.co.uk

Maps by email Plant Information Reply



IMPORTANT WARNING

Information regarding the location of BT apparatus is given for your assistance and is intended for general guidance only. No guarantee is given of its accuracy.

It should not be relied upon in the event of excavations or other works being made near to BT apparatus which may exist at various depths and may deviate from the marked route.



openreach

CLICK BEFORE YOU DIG

FOR PROFESSIONAL FREE ON SITE ASSISTANCE PRIOR TO COMMENCEMENT OF EXCAVATION WORKS INCLUDING LOCATE AND MARKING SERVICE

email cbyd@openreach.co.uk

ADVANCE NOTICE REQUIRED
(Office hours: Monday - Friday 08.00 to 17.00)
www.openreach.co.uk/cbyd

Reproduced from the Ordnance Survey map by BT by permission of Ordnance Survey on behalf of the Controller of Her Majesty's Stationary Office
(C) Crown Copyright British Telecommunications plc 100028040

KEY TO BT SYMBOLS

	Planned	Live	Change Of State	+	Hatchings	
PCP			Split Coupling	×	Built	
Pole			Duct Tee	▲	Planned	
Box			Building		Inferred	
Manhole			Kiosk		Duct	
Cabinet			Other proposed plant is shown using dashed lines. BT Symbols not listed above may be disregarded. Existing BT Plant may not be recorded. Information valid at time of preparation. Maps are only valid for 90 days after the date of publication.			
	Pending Add	In Place	Pending Remove	Not In Use		
Power Cable						
Power Duct				N/A		

BT Ref : QSL03455U
Map Reference : (centre) TG111391085 1
Easting/Northing : (centre) 611139,31085 1
Issued : 27/11/2018 15:45:44

WARNING: IF PLANNED WORKS FALL INSIDE HATCHED AREA IT IS ESSENTIAL BEFORE PROCEEDING THAT YOU CONTACT THE NATIONAL NOTICE HANDLING CENTRE. PLEASE SEND E-MAIL TO: nnhc@openreach.co.uk

Maps by email Plant Information Reply



IMPORTANT WARNING

Information regarding the location of BT apparatus is given for your assistance and is intended for general guidance only. No guarantee is given of its accuracy.

It should not be relied upon in the event of excavations or other works being made near to BT apparatus which may exist at various depths and may deviate from the marked route.



openreach

CLICK BEFORE YOU DIG

FOR PROFESSIONAL FREE ON SITE ASSISTANCE PRIOR TO COMMENCEMENT OF EXCAVATION WORKS INCLUDING LOCATE AND MARKING SERVICE

email cbyd@openreach.co.uk

ADVANCE NOTICE REQUIRED
(Office hours: Monday - Friday 08.00 to 17.00)
www.openreach.co.uk/cbyd

Reproduced from the Ordnance Survey map by BT by permission of Ordnance Survey on behalf of the Controller of Her Majesty's Stationary Office
(C) Crown Copyright British Telecommunications plc 100028040

KEY TO BT SYMBOLS

	<i>Planned</i>	<i>Live</i>	Change Of State	+	Hatchings	
PCP			Split Coupling	×	Built	
Pole			Duct Tee	▲	Planned	
Box			Building		Inferred	
Manhole			Kiosk		Duct	
Cabinet			Other proposed plant is shown using dashed lines. BT Symbols not listed above may be disregarded. Existing BT Plant may not be recorded. Information valid at time of preparation. Maps are only valid for 90 days after the date of publication.			
	<i>Pending Add</i>	<i>In Place</i>	<i>Pending Remove</i>	<i>Not In Use</i>		
Power Cable						
Power Duct				N/A		

BT Ref : OVV034540

Map Reference : (centre) TG1161410851

Easting/Northing : (centre) 611614,310851

Issued : 27/11/2018 15:45:58

WARNING: IF PLANNED WORKS FALL INSIDE HATCHED AREA IT IS ESSENTIAL BEFORE PROCEEDING THAT YOU CONTACT THE NATIONAL NOTICE HANDLING CENTRE. PLEASE SEND E-MAIL TO: nnhc@openreach.co.uk

Maps by email Plant Information Reply



IMPORTANT WARNING

Information regarding the location of BT apparatus is given for your assistance and is intended for general guidance only. No guarantee is given of its accuracy.

It should not be relied upon in the event of excavations or other works being made near to BT apparatus which may exist at various depths and may deviate from the marked route.



openreach

CLICK BEFORE YOU DIG

FOR PROFESSIONAL FREE ON SITE ASSISTANCE PRIOR TO COMMENCEMENT OF EXCAVATION WORKS INCLUDING LOCATE AND MARKING SERVICE

email cbyd@openreach.co.uk

ADVANCE NOTICE REQUIRED
(Office hours: Monday - Friday 08.00 to 17.00)
www.openreach.co.uk/cbyd

Reproduced from the Ordnance Survey map by BT by permission of Ordnance Survey on behalf of the Controller of Her Majesty's Stationary Office
(C) Crown Copyright British Telecommunications plc 100028040

KEY TO BT SYMBOLS

	Planned	Live	Change Of State	+	Hatchings	
PCP			Split Coupling	×	Built	
Pole			Duct Tee	▲	Planned	
Box			Building		Inferred	
Manhole			Kiosk		Duct	
Cabinet			Other proposed plant is shown using dashed lines. BT Symbols not listed above may be disregarded. Existing BT Plant may not be recorded. Information valid at time of preparation. Maps are only valid for 90 days after the date of publication.			
	Pending Add	In Place	Pending Remove	Not In Use		
Power Cable						
Power Duct				N/A		

BT Ref : EXZ03465K
Map Reference : (centre) TG120891085 1
Easting/Northing : (centre) 612089,31085 1
Issued : 27/11/2018 15:46:09

WARNING: IF PLANNED WORKS FALL INSIDE HATCHED AREA IT IS ESSENTIAL BEFORE PROCEEDING THAT YOU CONTACT THE NATIONAL NOTICE HANDLING CENTRE. PLEASE SEND E-MAIL TO: nnhc@openreach.co.uk

Maps by email Plant Information Reply



IMPORTANT WARNING

Information regarding the location of BT apparatus is given for your assistance and is intended for general guidance only. No guarantee is given of its accuracy.

It should not be relied upon in the event of excavations or other works being made near to BT apparatus which may exist at various depths and may deviate from the marked route.



openreach

CLICK BEFORE YOU DIG

FOR PROFESSIONAL FREE ON SITE ASSISTANCE PRIOR TO COMMENCEMENT OF EXCAVATION WORKS INCLUDING LOCATE AND MARKING SERVICE

email cbyd@openreach.co.uk

ADVANCE NOTICE REQUIRED
(Office hours: Monday - Friday 08.00 to 17.00)
www.openreach.co.uk/cbyd

Reproduced from the Ordnance Survey map by BT by permission of Ordnance Survey on behalf of the Controller of Her Majesty's Stationary Office
(C) Crown Copyright British Telecommunications plc 100028040

KEY TO BT SYMBOLS

	Planned	Live	Change Of State	+	Hatchings	
PCP			Split Coupling	×	Built	
Pole			Duct Tee	▲	Planned	
Box			Building		Inferred	
Manhole			Kiosk		Duct	
Cabinet			Other proposed plant is shown using dashed lines. BT Symbols not listed above may be disregarded. Existing BT Plant may not be recorded. Information valid at time of preparation. Maps are only valid for 90 days after the date of publication.			
	Pending Add	In Place	Pending Remove	Not In Use		
Power Cable						
Power Duct				N/A		

BT Ref : KOC03464W

Map Reference : (centre) TG125641085 1

Easting/Northing : (centre) 612564,31085 1

Issued : 27/11/2018 15:46:31

WARNING: IF PLANNED WORKS FALL INSIDE HATCHED AREA IT IS ESSENTIAL BEFORE PROCEEDING THAT YOU CONTACT THE NATIONAL NOTICE HANDLING CENTRE. PLEASE SEND E-MAIL TO: nnhc@openreach.co.uk

Maps by email Plant Information Reply



IMPORTANT WARNING

Information regarding the location of BT apparatus is given for your assistance and is intended for general guidance only. No guarantee is given of its accuracy.

It should not be relied upon in the event of excavations or other works being made near to BT apparatus which may exist at various depths and may deviate from the marked route.



openreach

CLICK BEFORE YOU DIG

FOR PROFESSIONAL FREE ON SITE ASSISTANCE PRIOR TO COMMENCEMENT OF EXCAVATION WORKS INCLUDING LOCATE AND MARKING SERVICE

email cbyd@openreach.co.uk

ADVANCE NOTICE REQUIRED
(Office hours: Monday - Friday 08.00 to 17.00)
www.openreach.co.uk/cbyd

Reproduced from the Ordnance Survey map by BT by permission of Ordnance Survey on behalf of the Controller of Her Majesty's Stationary Office
(C) Crown Copyright British Telecommunications plc 100028040

KEY TO BT SYMBOLS

	Planned	Live	Change Of State	+	Hatchings	
PCP			Split Coupling	×	Built	
Pole			Duct Tee	▲	Planned	
Box			Building		Inferred	
Manhole			Kiosk		Duct	
Cabinet			Other proposed plant is shown using dashed lines. BT Symbols not listed above may be disregarded. Existing BT Plant may not be recorded. Information valid at time of preparation. Maps are only valid for 90 days after the date of publication.			
	Pending Add	In Place	Pending Remove	Not In Use		
Power Cable						
Power Duct				N/A		

BT Ref : XSI03463J
Map Reference : (centre) TG130391085 1
Easting/Northing : (centre) 613039,31085 1
Issued : 27/11/2018 15:46:36

WARNING: IF PLANNED WORKS FALL INSIDE HATCHED AREA IT IS ESSENTIAL BEFORE PROCEEDING THAT YOU CONTACT THE NATIONAL NOTICE HANDLING CENTRE. PLEASE SEND E-MAIL TO: nnhc@openreach.co.uk

Maps by email Plant Information Reply



IMPORTANT WARNING

Information regarding the location of BT apparatus is given for your assistance and is intended for general guidance only. No guarantee is given of its accuracy.

It should not be relied upon in the event of excavations or other works being made near to BT apparatus which may exist at various depths and may deviate from the marked route.



openreach

CLICK BEFORE YOU DIG

FOR PROFESSIONAL FREE ON SITE ASSISTANCE PRIOR TO COMMENCEMENT OF EXCAVATION WORKS INCLUDING LOCATE AND MARKING SERVICE

email cbyd@openreach.co.uk

ADVANCE NOTICE REQUIRED
(Office hours: Monday - Friday 08.00 to 17.00)
www.openreach.co.uk/cbyd

Reproduced from the Ordnance Survey map by BT by permission of Ordnance Survey on behalf of the Controller of Her Majesty's Stationary Office
(C) Crown Copyright British Telecommunications plc 100028040

KEY TO BT SYMBOLS

	Planned	Live	Change Of State	+	Hatchings	
PCP			Split Coupling	×	Built	
Pole			Duct Tee	▲	Planned	
Box			Building		Inferred	
Manhole			Kiosk		Duct	
Cabinet			Other proposed plant is shown using dashed lines. BT Symbols not listed above may be disregarded. Existing BT Plant may not be recorded. Information valid at time of preparation. Maps are only valid for 90 days after the date of publication.			
	Pending Add	In Place	Pending Remove	Not In Use		
Power Cable						
Power Duct				N/A		

BT Ref : EDP03467R

Map Reference : (centre) TG1066410376

Easting/Northing : (centre) 610664,310376

Issued : 27/11/2018 15:46:48

WARNING: IF PLANNED WORKS FALL INSIDE HATCHED AREA IT IS ESSENTIAL BEFORE PROCEEDING THAT YOU CONTACT THE NATIONAL NOTICE HANDLING CENTRE. PLEASE SEND E-MAIL TO: nnhc@openreach.co.uk

Maps by email Plant Information Reply



IMPORTANT WARNING

Information regarding the location of BT apparatus is given for your assistance and is intended for general guidance only. No guarantee is given of its accuracy.

It should not be relied upon in the event of excavations or other works being made near to BT apparatus which may exist at various depths and may deviate from the marked route.



openreach

CLICK BEFORE YOU DIG

FOR PROFESSIONAL FREE ON SITE ASSISTANCE PRIOR TO COMMENCEMENT OF EXCAVATION WORKS INCLUDING LOCATE AND MARKING SERVICE

email cbyd@openreach.co.uk

ADVANCE NOTICE REQUIRED
(Office hours: Monday - Friday 08.00 to 17.00)
www.openreach.co.uk/cbyd

Reproduced from the Ordnance Survey map by BT by permission of Ordnance Survey on behalf of the Controller of Her Majesty's Stationary Office
(C) Crown Copyright British Telecommunications plc 100028040

KEY TO BT SYMBOLS

	Planned	Live	Change Of State	+	Hatchings	
PCP			Split Coupling	×	Built	
Pole			Duct Tee	▲	Planned	
Box			Building		Inferred	
Manhole			Kiosk		Duct	
Cabinet			Other proposed plant is shown using dashed lines. BT Symbols not listed above may be disregarded. Existing BT Plant may not be recorded. Information valid at time of preparation. Maps are only valid for 90 days after the date of publication.			
	Pending Add	In Place	Pending Remove	Not In Use		
Power Cable						
Power Duct				N/A		

BT Ref : TV003476H

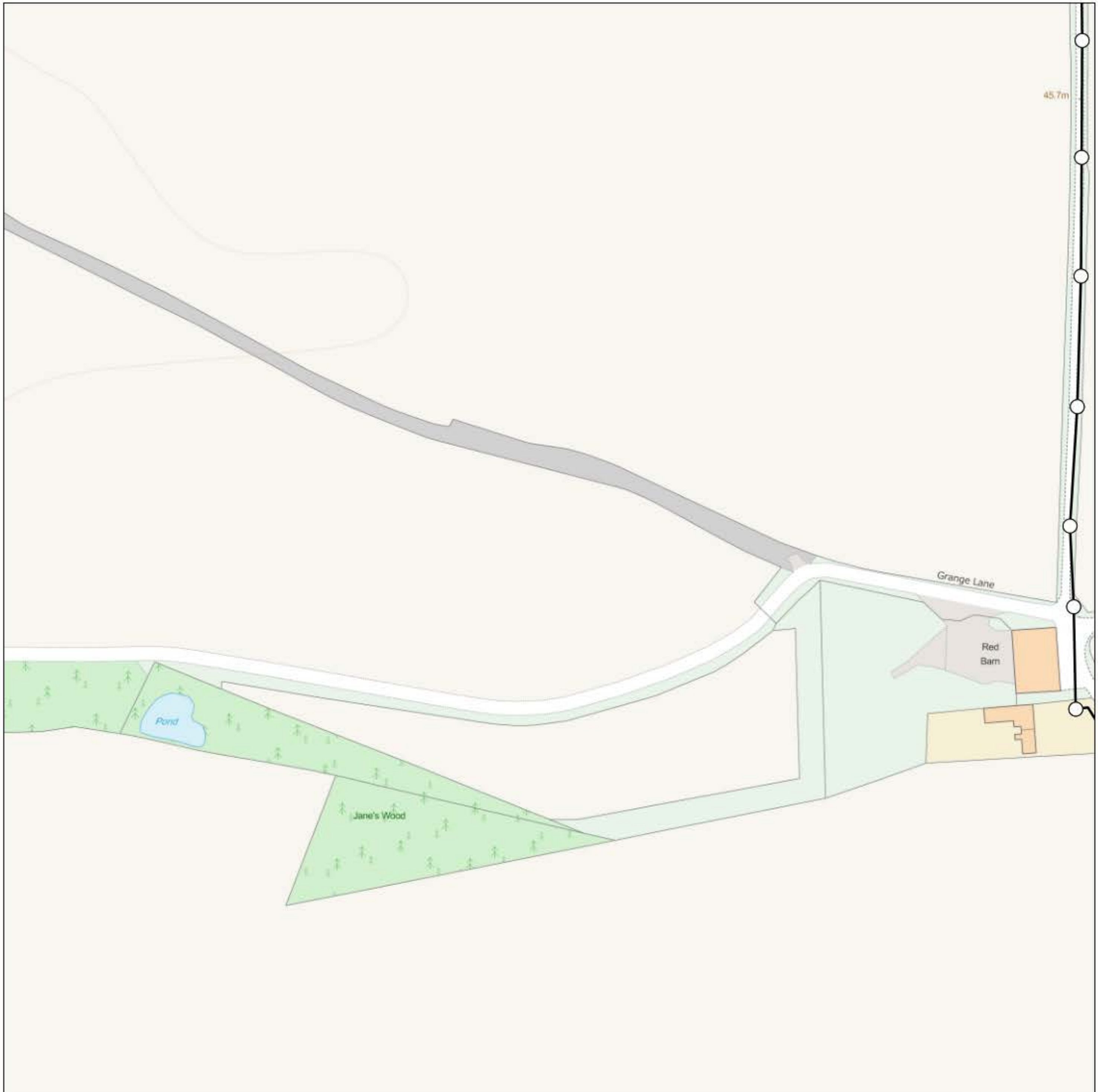
Map Reference : (centre) TG1113910376

Easting/Northing : (centre) 611139,310376

Issued : 27/11/2018 15:47:20

WARNING: IF PLANNED WORKS FALL INSIDE HATCHED AREA IT IS ESSENTIAL BEFORE PROCEEDING THAT YOU CONTACT THE NATIONAL NOTICE HANDLING CENTRE. PLEASE SEND E-MAIL TO: nnhc@openreach.co.uk

Maps by email Plant Information Reply



IMPORTANT WARNING

Information regarding the location of BT apparatus is given for your assistance and is intended for general guidance only. No guarantee is given of its accuracy.

It should not be relied upon in the event of excavations or other works being made near to BT apparatus which may exist at various depths and may deviate from the marked route.



openreach

CLICK BEFORE YOU DIG

FOR PROFESSIONAL FREE ON SITE ASSISTANCE PRIOR TO COMMENCEMENT OF EXCAVATION WORKS INCLUDING LOCATE AND MARKING SERVICE

email cbyd@openreach.co.uk

ADVANCE NOTICE REQUIRED
(Office hours: Monday - Friday 08.00 to 17.00)
www.openreach.co.uk/cbyd

Reproduced from the Ordnance Survey map by BT by permission of Ordnance Survey on behalf of the Controller of Her Majesty's Stationary Office
(C) Crown Copyright British Telecommunications plc 100028040

KEY TO BT SYMBOLS

	Planned	Live	Change Of State	+	Hatchings	
PCP			Split Coupling	×	Built	
Pole			Duct Tee	▲	Planned	
Box			Building		Inferred	
Manhole			Kiosk		Duct	
Cabinet			Other proposed plant is shown using dashed lines. BT Symbols not listed above may be disregarded. Existing BT Plant may not be recorded. Information valid at time of preparation. Maps are only valid for 90 days after the date of publication.			
	Pending Add	In Place	Pending Remove	Not In Use		
Power Cable						
Power Duct				N/A		

BT Ref : XVF03474Z

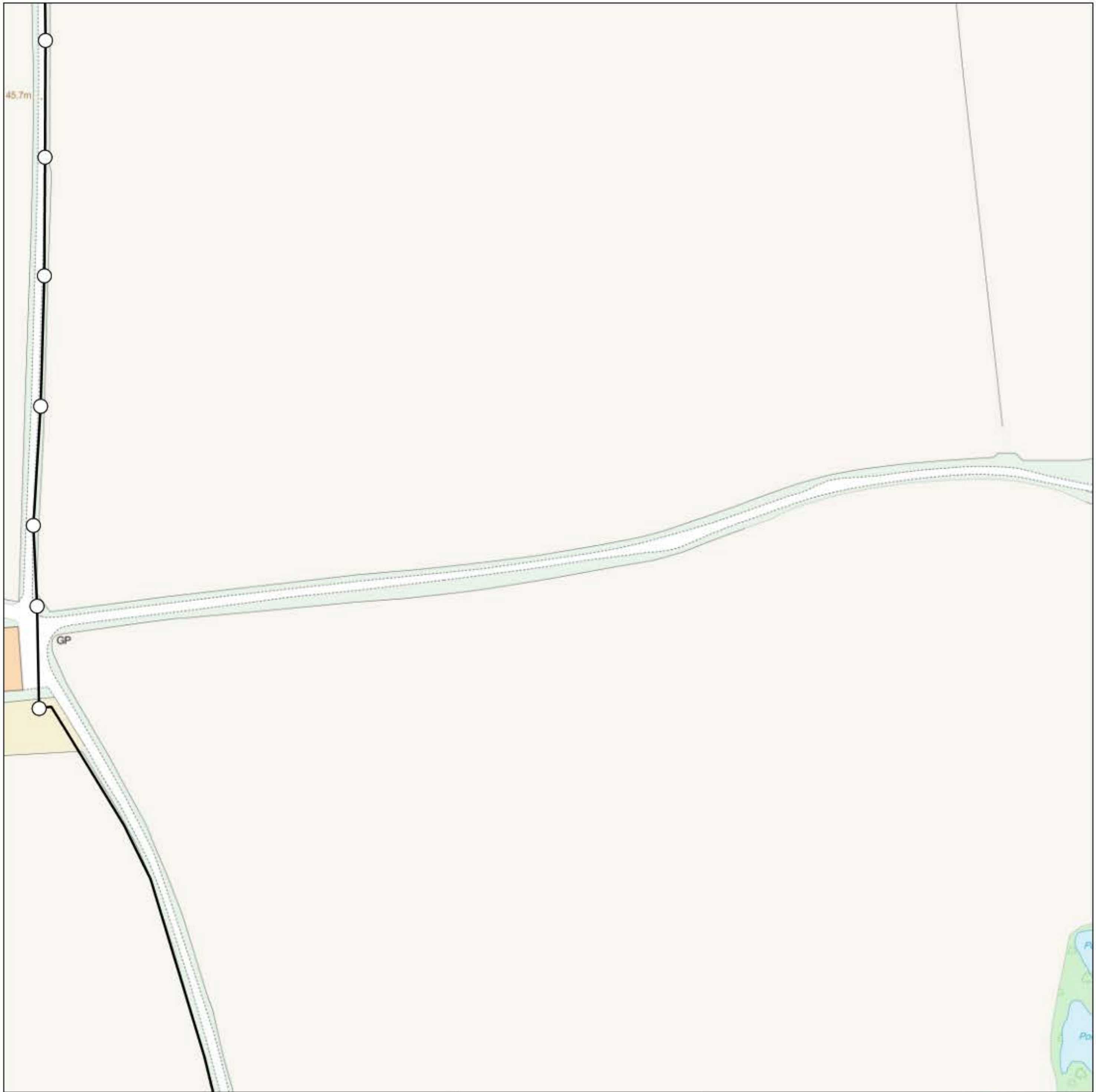
Map Reference : (centre) TG1161410376

Easting/Northing : (centre) 611614,310376

Issued : 27/11/2018 15:47:32

WARNING: IF PLANNED WORKS FALL INSIDE HATCHED AREA IT IS ESSENTIAL BEFORE PROCEEDING THAT YOU CONTACT THE NATIONAL NOTICE HANDLING CENTRE. PLEASE SEND E-MAIL TO: nnhc@openreach.co.uk

Maps by email Plant Information Reply



IMPORTANT WARNING

Information regarding the location of BT apparatus is given for your assistance and is intended for general guidance only. No guarantee is given of its accuracy.

It should not be relied upon in the event of excavations or other works being made near to BT apparatus which may exist at various depths and may deviate from the marked route.



openreach

CLICK BEFORE YOU DIG

FOR PROFESSIONAL FREE ON SITE ASSISTANCE PRIOR TO COMMENCEMENT OF EXCAVATION WORKS INCLUDING LOCATE AND MARKING SERVICE

email cbyd@openreach.co.uk

ADVANCE NOTICE REQUIRED
(Office hours: Monday - Friday 08.00 to 17.00)
www.openreach.co.uk/cbyd

Reproduced from the Ordnance Survey map by BT by permission of Ordnance Survey on behalf of the Controller of Her Majesty's Stationary Office
(C) Crown Copyright British Telecommunications plc 100028040

KEY TO BT SYMBOLS

	Planned	Live	Change Of State	+	Hatchings	
PCP			Split Coupling	×	Built	
Pole			Duct Tee	▲	Planned	
Box			Building		Inferred	
Manhole			Kiosk		Duct	
Cabinet			Other proposed plant is shown using dashed lines. BT Symbols not listed above may be disregarded. Existing BT Plant may not be recorded. Information valid at time of preparation. Maps are only valid for 90 days after the date of publication.			
	Pending Add	In Place	Pending Remove	Not In Use		
Power Cable						
Power Duct				N/A		

BT Ref : GJN03477V

Map Reference : (centre) TG1208910376

Easting/Northing : (centre) 612089,310376

Issued : 27/11/2018 15:47:36

WARNING: IF PLANNED WORKS FALL INSIDE HATCHED AREA IT IS ESSENTIAL BEFORE PROCEEDING THAT YOU CONTACT THE NATIONAL NOTICE HANDLING CENTRE. PLEASE SEND E-MAIL TO: nnhc@openreach.co.uk

Maps by email Plant Information Reply



IMPORTANT WARNING

Information regarding the location of BT apparatus is given for your assistance and is intended for general guidance only. No guarantee is given of its accuracy.

It should not be relied upon in the event of excavations or other works being made near to BT apparatus which may exist at various depths and may deviate from the marked route.



openreach

CLICK BEFORE YOU DIG

FOR PROFESSIONAL FREE ON SITE ASSISTANCE PRIOR TO COMMENCEMENT OF EXCAVATION WORKS INCLUDING LOCATE AND MARKING SERVICE

email cbyd@openreach.co.uk

ADVANCE NOTICE REQUIRED
(Office hours: Monday - Friday 08.00 to 17.00)
www.openreach.co.uk/cbyd

Reproduced from the Ordnance Survey map by BT by permission of Ordnance Survey on behalf of the Controller of Her Majesty's Stationary Office
(C) Crown Copyright British Telecommunications plc 100028040

KEY TO BT SYMBOLS

	Planned	Live	Change Of State	+	Hatchings	
PCP			Split Coupling	×	Built	
Pole			Duct Tee	▲	Planned	
Box			Building		Inferred	
Manhole			Kiosk		Duct	
Cabinet			Other proposed plant is shown using dashed lines. BT Symbols not listed above may be disregarded. Existing BT Plant may not be recorded. Information valid at time of preparation. Maps are only valid for 90 days after the date of publication.			
	Pending Add	In Place	Pending Remove	Not In Use		
Power Cable						
Power Duct				N/A		

BT Ref : DWB03477W

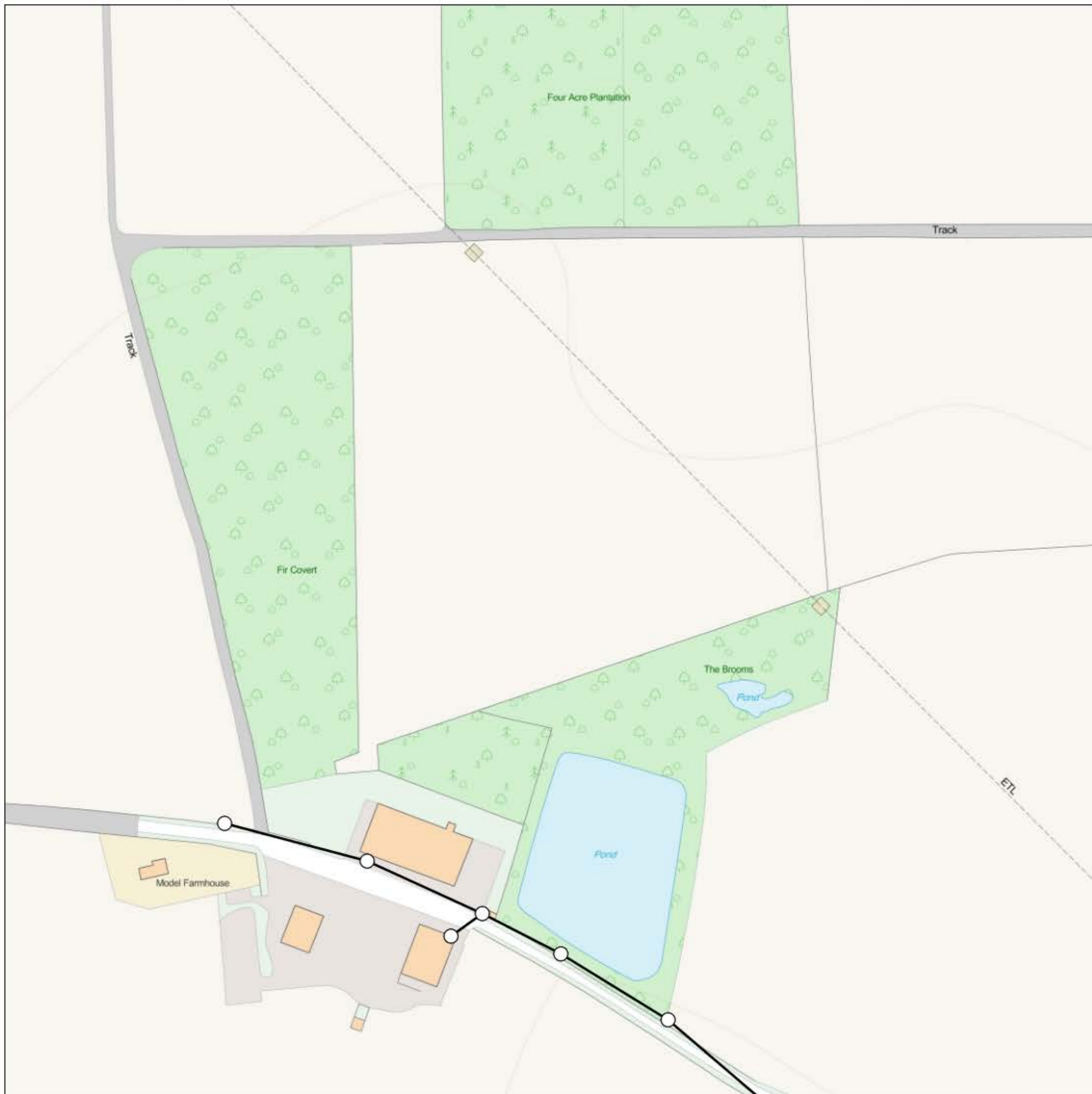
Map Reference : (centre) TG1256410376

Easting/Northing : (centre) 612564,310376

Issued : 27/11/2018 15:47:47

WARNING: IF PLANNED WORKS FALL INSIDE HATCHED AREA IT IS ESSENTIAL BEFORE PROCEEDING THAT YOU CONTACT THE NATIONAL NOTICE HANDLING CENTRE. PLEASE SEND E-MAIL TO: nnhc@openreach.co.uk

Maps by email Plant Information Reply



IMPORTANT WARNING

Information regarding the location of BT apparatus is given for your assistance and is intended for general guidance only. No guarantee is given of its accuracy.

It should not be relied upon in the event of excavations or other works being made near to BT apparatus which may exist at various depths and may deviate from the marked route.



openreach

CLICK BEFORE YOU DIG

FOR PROFESSIONAL FREE ON SITE ASSISTANCE PRIOR TO COMMENCEMENT OF EXCAVATION WORKS INCLUDING LOCATE AND MARKING SERVICE

email cbyd@openreach.co.uk

ADVANCE NOTICE REQUIRED
(Office hours: Monday - Friday 08.00 to 17.00)
www.openreach.co.uk/cbyd

Reproduced from the Ordnance Survey map by BT by permission of Ordnance Survey on behalf of the Controller of Her Majesty's Stationary Office
(C) Crown Copyright British Telecommunications plc 100028040

KEY TO BT SYMBOLS

	Planned	Live	Change Of State	+	Hatchings	
PCP			Split Coupling	×	Built	
Pole			Duct Tee	▲	Planned	
Box			Building		Inferred	
Manhole			Kiosk		Duct	
Cabinet			Other proposed plant is shown using dashed lines. BT Symbols not listed above may be disregarded. Existing BT Plant may not be recorded. Information valid at time of preparation. Maps are only valid for 90 days after the date of publication.			
	Pending Add	In Place	Pending Remove	Not In Use		
Power Cable						
Power Duct				N/A		

BT Ref : XMU03474T
Map Reference : (centre) TG1303910376
Easting/Northing : (centre) 613039,310376
Issued : 27/11/2018 15:47:59

WARNING: IF PLANNED WORKS FALL INSIDE HATCHED AREA IT IS ESSENTIAL BEFORE PROCEEDING THAT YOU CONTACT THE NATIONAL NOTICE HANDLING CENTRE. PLEASE SEND E-MAIL TO: nnhc@openreach.co.uk

Maps by email Plant Information Reply



IMPORTANT WARNING

Information regarding the location of BT apparatus is given for your assistance and is intended for general guidance only. No guarantee is given of its accuracy.

It should not be relied upon in the event of excavations or other works being made near to BT apparatus which may exist at various depths and may deviate from the marked route.



openreach

CLICK BEFORE YOU DIG

FOR PROFESSIONAL FREE ON SITE ASSISTANCE PRIOR TO COMMENCEMENT OF EXCAVATION WORKS INCLUDING LOCATE AND MARKING SERVICE

email cbyd@openreach.co.uk

ADVANCE NOTICE REQUIRED
(Office hours: Monday - Friday 08.00 to 17.00)
www.openreach.co.uk/cbyd

Reproduced from the Ordnance Survey map by BT by permission of Ordnance Survey on behalf of the Controller of Her Majesty's Stationary Office
(C) Crown Copyright British Telecommunications plc 100028040

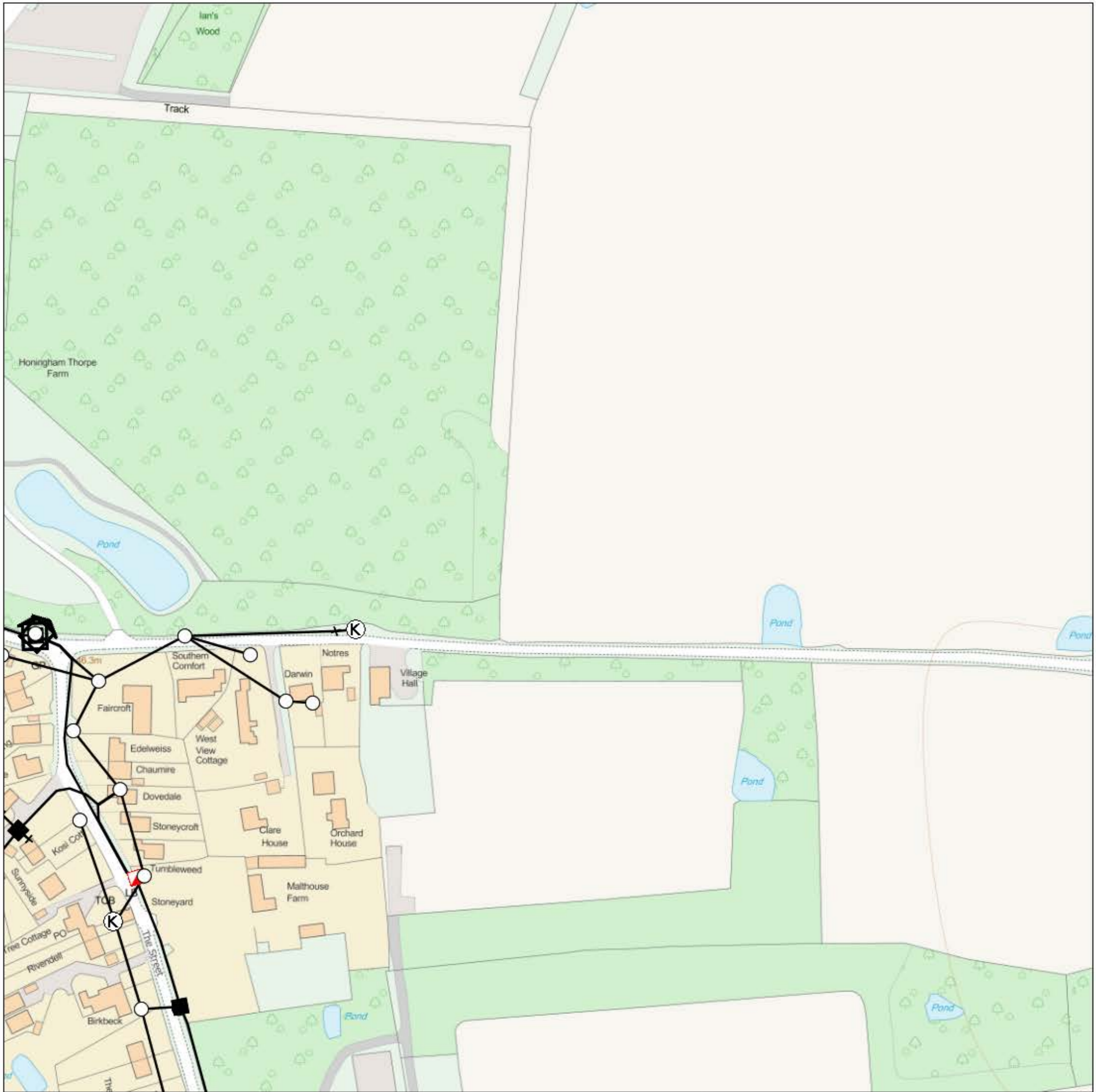
KEY TO BT SYMBOLS

	Planned	Live	Change Of State	+	Hatchings
PCP			Split Coupling		Built
Pole			Duct Tee		Planned
Box			Building		Inferred
Manhole			Kiosk		Duct
Cabinet			Other proposed plant is shown using dashed lines. BT Symbols not listed above may be disregarded. Existing BT Plant may not be recorded. Information valid at time of preparation. Maps are only valid for 90 days after the date of publication.		
	Pending Add	In Place	Pending Remove	Not In Use	
Power Cable					
Power Duct				N/A	

BT Ref : FOI03479B
Map Reference : (centre) TG1066409901
Easting/Northing : (centre) 610664,309901
Issued : 27/11/2018 15:48:10

WARNING: IF PLANNED WORKS FALL INSIDE HATCHED AREA IT IS ESSENTIAL BEFORE PROCEEDING THAT YOU CONTACT THE NATIONAL NOTICE HANDLING CENTRE. PLEASE SEND E-MAIL TO: nnhc@openreach.co.uk

Maps by email Plant Information Reply



IMPORTANT WARNING

Information regarding the location of BT apparatus is given for your assistance and is intended for general guidance only. No guarantee is given of its accuracy.

It should not be relied upon in the event of excavations or other works being made near to BT apparatus which may exist at various depths and may deviate from the marked route.



openreach

CLICK BEFORE YOU DIG

FOR PROFESSIONAL FREE ON SITE ASSISTANCE PRIOR TO COMMENCEMENT OF EXCAVATION WORKS INCLUDING LOCATE AND MARKING SERVICE

email cbyd@openreach.co.uk

ADVANCE NOTICE REQUIRED
(Office hours: Monday - Friday 08.00 to 17.00)
www.openreach.co.uk/cbyd

Reproduced from the Ordnance Survey map by BT by permission of Ordnance Survey on behalf of the Controller of Her Majesty's Stationary Office
(C) Crown Copyright British Telecommunications plc 100028040

KEY TO BT SYMBOLS

	Planned	Live	Change Of State	+	Hatchings	
PCP			Split Coupling	×	Built	
Pole			Duct Tee	▲	Planned	
Box			Building		Inferred	
Manhole			Kiosk		Duct	
Cabinet			Other proposed plant is shown using dashed lines. BT Symbols not listed above may be disregarded. Existing BT Plant may not be recorded. Information valid at time of preparation. Maps are only valid for 90 days after the date of publication.			
	Pending Add	In Place	Pending Remove	Not In Use		
Power Cable						
Power Duct				N/A		

BT Ref : JIP03482F

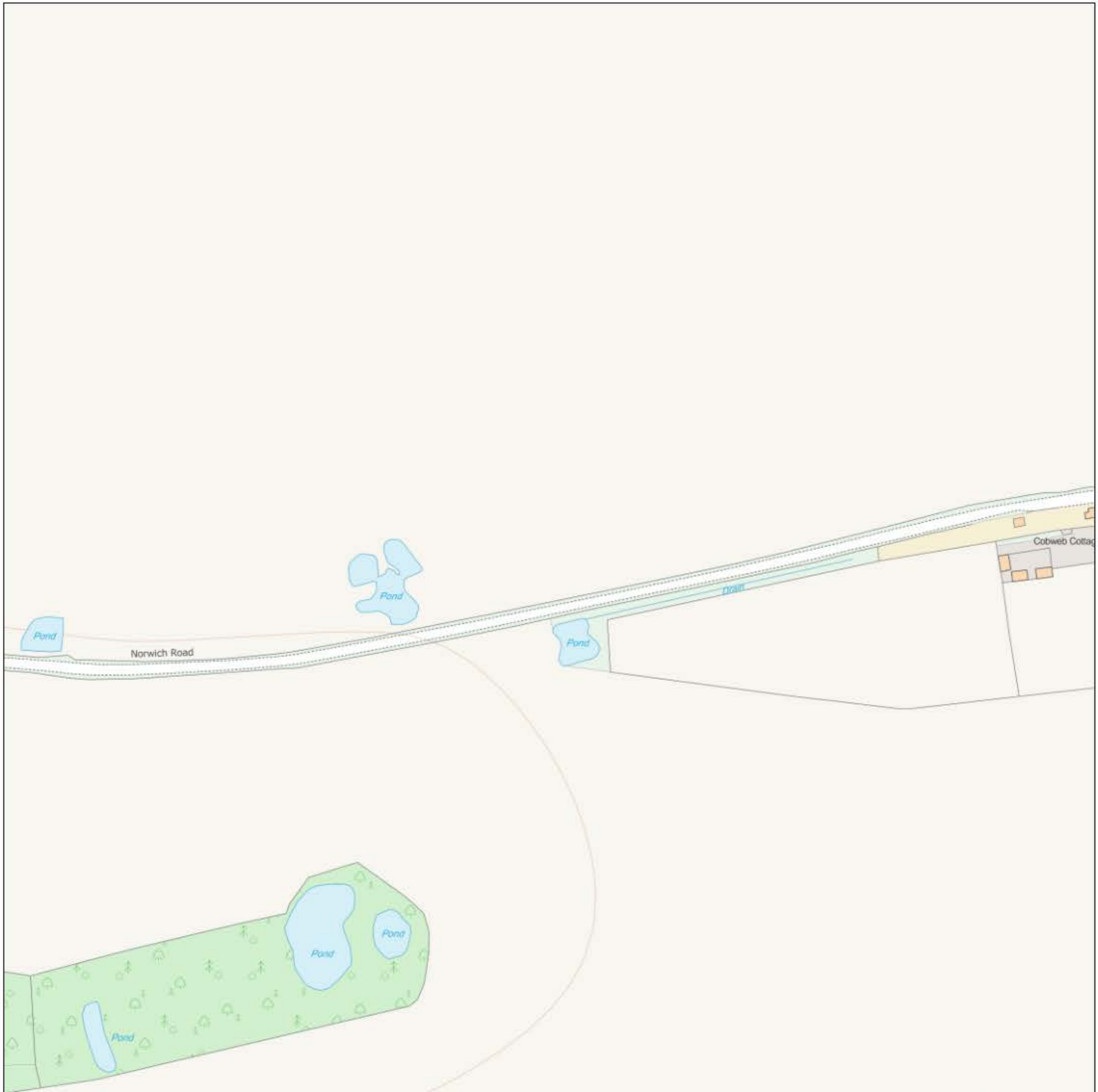
Map Reference : (centre) TG1113909901

Easting/Northing : (centre) 611139,309901

Issued : 27/11/2018 15:48:14

WARNING: IF PLANNED WORKS FALL INSIDE HATCHED AREA IT IS ESSENTIAL BEFORE PROCEEDING THAT YOU CONTACT THE NATIONAL NOTICE HANDLING CENTRE. PLEASE SEND E-MAIL TO: nnhc@openreach.co.uk

Maps by email Plant Information Reply



IMPORTANT WARNING

Information regarding the location of BT apparatus is given for your assistance and is intended for general guidance only. No guarantee is given of its accuracy.

It should not be relied upon in the event of excavations or other works being made near to BT apparatus which may exist at various depths and may deviate from the marked route.



openreach

CLICK BEFORE YOU DIG

FOR PROFESSIONAL FREE ON SITE ASSISTANCE PRIOR TO COMMENCEMENT OF EXCAVATION WORKS INCLUDING LOCATE AND MARKING SERVICE

email cbyd@openreach.co.uk

ADVANCE NOTICE REQUIRED
(Office hours: Monday - Friday 08.00 to 17.00)
www.openreach.co.uk/cbyd

Reproduced from the Ordnance Survey map by BT by permission of Ordnance Survey on behalf of the Controller of Her Majesty's Stationary Office
(C) Crown Copyright British Telecommunications plc 100028040

KEY TO BT SYMBOLS

	Planned	Live	Change Of State	+	Hatchings	
PCP			Split Coupling	×	Built	
Pole			Duct Tee	▲	Planned	
Box			Building		Inferred	
Manhole			Kiosk		Duct	
Cabinet			Other proposed plant is shown using dashed lines. BT Symbols not listed above may be disregarded. Existing BT Plant may not be recorded. Information valid at time of preparation. Maps are only valid for 90 days after the date of publication.			
	Pending Add	In Place	Pending Remove	Not In Use		
Power Cable						
Power Duct				N/A		

BT Ref : GPO03483Y

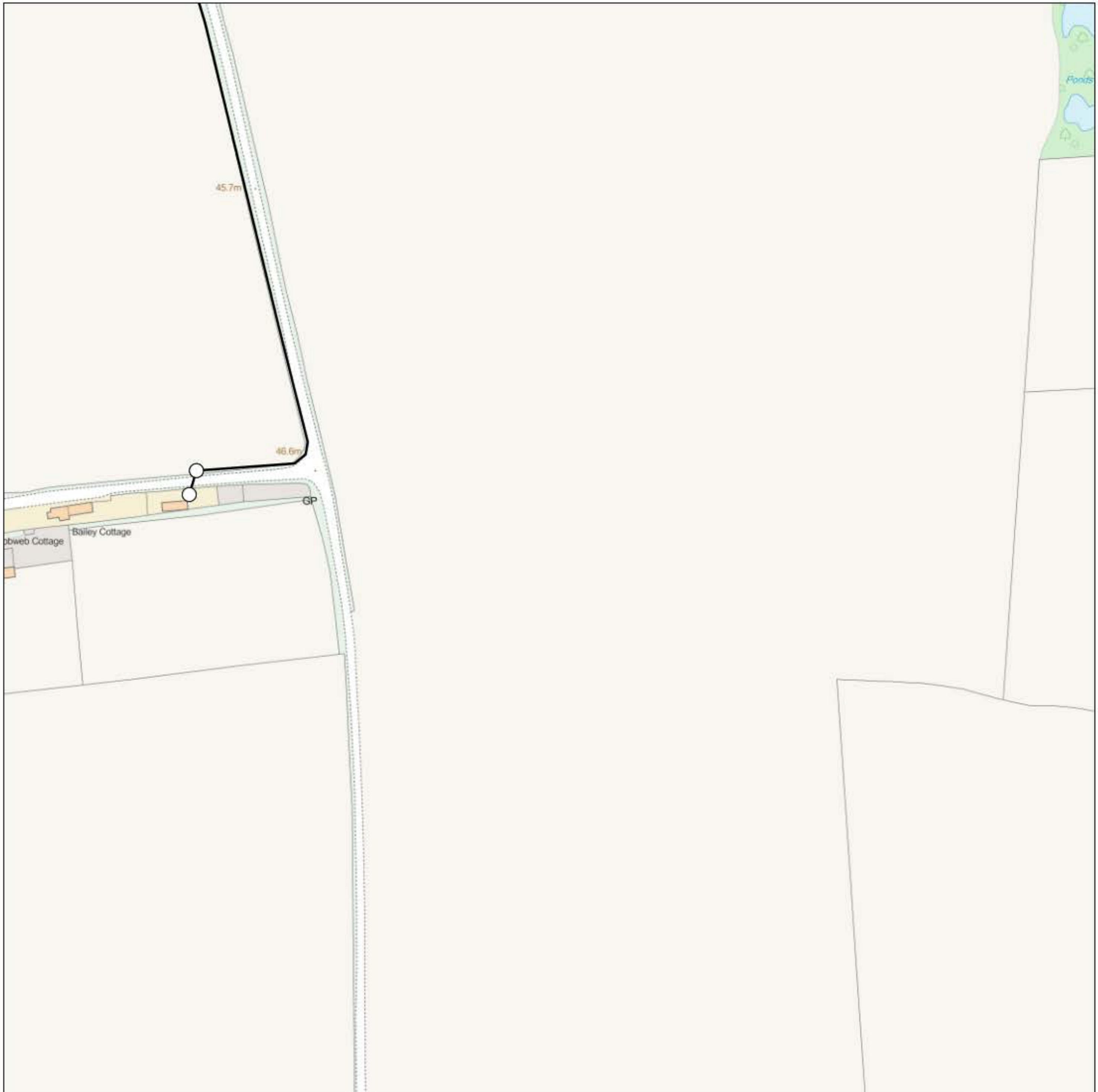
Map Reference : (centre) TG1161409901

Easting/Northing : (centre) 611614,309901

Issued : 27/11/2018 15:48:28

WARNING: IF PLANNED WORKS FALL INSIDE HATCHED AREA IT IS ESSENTIAL BEFORE PROCEEDING THAT YOU CONTACT THE NATIONAL NOTICE HANDLING CENTRE. PLEASE SEND E-MAIL TO: nnhc@openreach.co.uk

Maps by email Plant Information Reply



IMPORTANT WARNING

Information regarding the location of BT apparatus is given for your assistance and is intended for general guidance only. No guarantee is given of its accuracy.

It should not be relied upon in the event of excavations or other works being made near to BT apparatus which may exist at various depths and may deviate from the marked route.



openreach

CLICK BEFORE YOU DIG

FOR PROFESSIONAL FREE ON SITE ASSISTANCE PRIOR TO COMMENCEMENT OF EXCAVATION WORKS INCLUDING LOCATE AND MARKING SERVICE

email cbyd@openreach.co.uk

ADVANCE NOTICE REQUIRED
(Office hours: Monday - Friday 08.00 to 17.00)
www.openreach.co.uk/cbyd

Reproduced from the Ordnance Survey map by BT by permission of Ordnance Survey on behalf of the Controller of Her Majesty's Stationary Office
(C) Crown Copyright British Telecommunications plc 100028040

KEY TO BT SYMBOLS

	Planned	Live	Change Of State	+	Hatchings	
PCP			Split Coupling	×	Built	
Pole			Duct Tee	▲	Planned	
Box			Building		Inferred	
Manhole			Kiosk		Duct	
Cabinet			Other proposed plant is shown using dashed lines. BT Symbols not listed above may be disregarded. Existing BT Plant may not be recorded. Information valid at time of preparation. Maps are only valid for 90 days after the date of publication.			
	Pending Add	In Place	Pending Remove	Not In Use		
Power Cable						
Power Duct				N/A		

BT Ref : GCK03485Y

Map Reference : (centre) TG1208909901

Easting/Northing : (centre) 612089,309901

Issued : 27/11/2018 15:48:44

WARNING: IF PLANNED WORKS FALL INSIDE HATCHED AREA IT IS ESSENTIAL BEFORE PROCEEDING THAT YOU CONTACT THE NATIONAL NOTICE HANDLING CENTRE. PLEASE SEND E-MAIL TO: nnhc@openreach.co.uk

Maps by email Plant Information Reply



IMPORTANT WARNING

Information regarding the location of BT apparatus is given for your assistance and is intended for general guidance only. No guarantee is given of its accuracy.

It should not be relied upon in the event of excavations or other works being made near to BT apparatus which may exist at various depths and may deviate from the marked route.



openreach

CLICK BEFORE YOU DIG

FOR PROFESSIONAL FREE ON SITE ASSISTANCE PRIOR TO COMMENCEMENT OF EXCAVATION WORKS INCLUDING LOCATE AND MARKING SERVICE

email cbyd@openreach.co.uk

ADVANCE NOTICE REQUIRED
(Office hours: Monday - Friday 08.00 to 17.00)
www.openreach.co.uk/cbyd

Reproduced from the Ordnance Survey map by BT by permission of Ordnance Survey on behalf of the Controller of Her Majesty's Stationary Office
(C) Crown Copyright British Telecommunications plc 100028040

KEY TO BT SYMBOLS

	Planned	Live	Change Of State	+	Hatchings	
PCP			Split Coupling	×	Built	
Pole			Duct Tee	▲	Planned	
Box			Building		Inferred	
Manhole			Kiosk		Duct	
Cabinet			Other proposed plant is shown using dashed lines. BT Symbols not listed above may be disregarded. Existing BT Plant may not be recorded. Information valid at time of preparation. Maps are only valid for 90 days after the date of publication.			
	Pending Add	In Place	Pending Remove	Not In Use		
Power Cable						
Power Duct				N/A		

BT Ref : CEA03481U
Map Reference : (centre) TG1256409901
Easting/Northing : (centre) 612564,309901
Issued : 27/11/2018 15:48:55

WARNING: IF PLANNED WORKS FALL INSIDE HATCHED AREA IT IS ESSENTIAL BEFORE PROCEEDING THAT YOU CONTACT THE NATIONAL NOTICE HANDLING CENTRE. PLEASE SEND E-MAIL TO: nnhc@openreach.co.uk

Maps by email Plant Information Reply



IMPORTANT WARNING

Information regarding the location of BT apparatus is given for your assistance and is intended for general guidance only. No guarantee is given of its accuracy.

It should not be relied upon in the event of excavations or other works being made near to BT apparatus which may exist at various depths and may deviate from the marked route.



openreach

CLICK BEFORE YOU DIG

FOR PROFESSIONAL FREE ON SITE ASSISTANCE PRIOR TO COMMENCEMENT OF EXCAVATION WORKS INCLUDING LOCATE AND MARKING SERVICE

email cbyd@openreach.co.uk

ADVANCE NOTICE REQUIRED
(Office hours: Monday - Friday 08.00 to 17.00)
www.openreach.co.uk/cbyd

Reproduced from the Ordnance Survey map by BT by permission of Ordnance Survey on behalf of the Controller of Her Majesty's Stationary Office
(C) Crown Copyright British Telecommunications plc 100028040

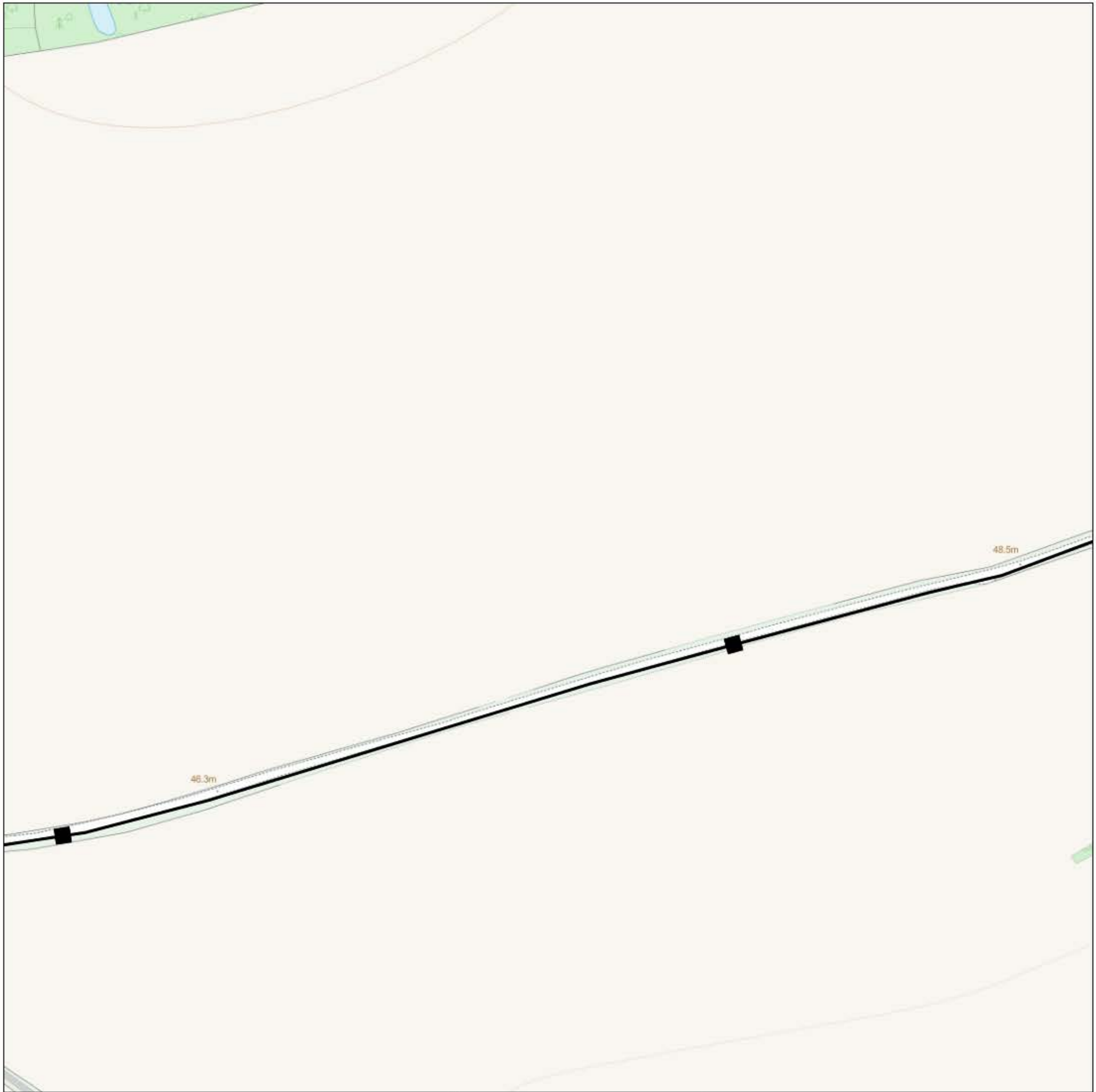
KEY TO BT SYMBOLS

	Planned	Live	Change Of State	+	Hatchings	
PCP			Split Coupling	×	Built	
Pole			Duct Tee	▲	Planned	
Box			Building		Inferred	
Manhole			Kiosk		Duct	
Cabinet			Other proposed plant is shown using dashed lines. BT Symbols not listed above may be disregarded. Existing BT Plant may not be recorded. Information valid at time of preparation. Maps are only valid for 90 days after the date of publication.			
	Pending Add	In Place	Pending Remove	Not In Use		
Power Cable						
Power Duct				N/A		

BT Ref : FZL03498L
Map Reference : (centre) TG1113909426
Easting/Northing : (centre) 611139,309426
Issued : 27/11/2018 15:49:18

WARNING: IF PLANNED WORKS FALL INSIDE HATCHED AREA IT IS ESSENTIAL BEFORE PROCEEDING THAT YOU CONTACT THE NATIONAL NOTICE HANDLING CENTRE. PLEASE SEND E-MAIL TO: nnhc@openreach.co.uk

Maps by email Plant Information Reply



IMPORTANT WARNING

Information regarding the location of BT apparatus is given for your assistance and is intended for general guidance only. No guarantee is given of its accuracy.

It should not be relied upon in the event of excavations or other works being made near to BT apparatus which may exist at various depths and may deviate from the marked route.



openreach

CLICK BEFORE YOU DIG

FOR PROFESSIONAL FREE ON SITE ASSISTANCE PRIOR TO COMMENCEMENT OF EXCAVATION WORKS INCLUDING LOCATE AND MARKING SERVICE

email cbyd@openreach.co.uk

ADVANCE NOTICE REQUIRED
(Office hours: Monday - Friday 08.00 to 17.00)
www.openreach.co.uk/cbyd

Reproduced from the Ordnance Survey map by BT by permission of Ordnance Survey on behalf of the Controller of Her Majesty's Stationary Office
(C) Crown Copyright British Telecommunications plc 100028040

KEY TO BT SYMBOLS

	Planned	Live	Change Of State	+	Hatchings	
PCP			Split Coupling	×	Built	
Pole			Duct Tee	▲	Planned	
Box			Building		Inferred	
Manhole			Kiosk		Duct	
Cabinet			Other proposed plant is shown using dashed lines. BT Symbols not listed above may be disregarded. Existing BT Plant may not be recorded. Information valid at time of preparation. Maps are only valid for 90 days after the date of publication.			
	Pending Add	In Place	Pending Remove	Not In Use		
Power Cable						
Power Duct				N/A		

BT Ref : HBV03491H

Map Reference : (centre) TG1161409426

Easting/Northing : (centre) 611614,309426

Issued : 27/11/2018 15:49:24

WARNING: IF PLANNED WORKS FALL INSIDE HATCHED AREA IT IS ESSENTIAL BEFORE PROCEEDING THAT YOU CONTACT THE NATIONAL NOTICE HANDLING CENTRE. PLEASE SEND E-MAIL TO: nnhc@openreach.co.uk

Maps by email Plant Information Reply



IMPORTANT WARNING

Information regarding the location of BT apparatus is given for your assistance and is intended for general guidance only. No guarantee is given of its accuracy.

It should not be relied upon in the event of excavations or other works being made near to BT apparatus which may exist at various depths and may deviate from the marked route.



openreach

CLICK BEFORE YOU DIG

FOR PROFESSIONAL FREE ON SITE ASSISTANCE PRIOR TO COMMENCEMENT OF EXCAVATION WORKS INCLUDING LOCATE AND MARKING SERVICE

email cbyd@openreach.co.uk

ADVANCE NOTICE REQUIRED
(Office hours: Monday - Friday 08.00 to 17.00)
www.openreach.co.uk/cbyd

Reproduced from the Ordnance Survey map by BT by permission of Ordnance Survey on behalf of the Controller of Her Majesty's Stationary Office
(C) Crown Copyright British Telecommunications plc 100028040

KEY TO BT SYMBOLS

	Planned	Live	Change Of State	+	Hatchings	
PCP			Split Coupling	×	Built	
Pole			Duct Tee	▲	Planned	
Box			Building		Inferred	
Manhole			Kiosk		Duct	
Cabinet			Other proposed plant is shown using dashed lines. BT Symbols not listed above may be disregarded. Existing BT Plant may not be recorded. Information valid at time of preparation. Maps are only valid for 90 days after the date of publication.			
	Pending Add	In Place	Pending Remove	Not In Use		
Power Cable						
Power Duct				N/A		

BT Ref : ZQG03495W
Map Reference : (centre) TG1208909426
Easting/Northing : (centre) 612089,309426
Issued : 27/11/2018 15:49:45

WARNING: IF PLANNED WORKS FALL INSIDE HATCHED AREA IT IS ESSENTIAL BEFORE PROCEEDING THAT YOU CONTACT THE NATIONAL NOTICE HANDLING CENTRE. PLEASE SEND E-MAIL TO: nnhc@openreach.co.uk

Maps by email Plant Information Reply



IMPORTANT WARNING

Information regarding the location of BT apparatus is given for your assistance and is intended for general guidance only. No guarantee is given of its accuracy.

It should not be relied upon in the event of excavations or other works being made near to BT apparatus which may exist at various depths and may deviate from the marked route.



openreach

CLICK BEFORE YOU DIG

FOR PROFESSIONAL FREE ON SITE ASSISTANCE PRIOR TO COMMENCEMENT OF EXCAVATION WORKS INCLUDING LOCATE AND MARKING SERVICE

email cbyd@openreach.co.uk

ADVANCE NOTICE REQUIRED
(Office hours: Monday - Friday 08.00 to 17.00)
www.openreach.co.uk/cbyd

Reproduced from the Ordnance Survey map by BT by permission of Ordnance Survey on behalf of the Controller of Her Majesty's Stationary Office
(C) Crown Copyright British Telecommunications plc 100028040

KEY TO BT SYMBOLS

	Planned	Live	Change Of State	+	Hatchings	
PCP			Split Coupling	×	Built	
Pole			Duct Tee	▲	Planned	
Box			Building		Inferred	
Manhole			Kiosk		Duct	
Cabinet			Other proposed plant is shown using dashed lines. BT Symbols not listed above may be disregarded. Existing BT Plant may not be recorded. Information valid at time of preparation. Maps are only valid for 90 days after the date of publication.			
	Pending Add	In Place	Pending Remove	Not In Use		
Power Cable						
Power Duct				N/A		

BT Ref : DBR03498F

Map Reference : (centre) TG1256409426

Easting/Northing : (centre) 612564,309426

Issued : 27/11/2018 15:49:57

WARNING: IF PLANNED WORKS FALL INSIDE HATCHED AREA IT IS ESSENTIAL BEFORE PROCEEDING THAT YOU CONTACT THE NATIONAL NOTICE HANDLING CENTRE. PLEASE SEND E-MAIL TO: nnhc@openreach.co.uk

Maps by email Plant Information Reply



IMPORTANT WARNING

Information regarding the location of BT apparatus is given for your assistance and is intended for general guidance only. No guarantee is given of its accuracy.

It should not be relied upon in the event of excavations or other works being made near to BT apparatus which may exist at various depths and may deviate from the marked route.



openreach

CLICK BEFORE YOU DIG

FOR PROFESSIONAL FREE ON SITE ASSISTANCE PRIOR TO COMMENCEMENT OF EXCAVATION WORKS INCLUDING LOCATE AND MARKING SERVICE

email cbyd@openreach.co.uk

ADVANCE NOTICE REQUIRED
(Office hours: Monday - Friday 08.00 to 17.00)
www.openreach.co.uk/cbyd

Reproduced from the Ordnance Survey map by BT by permission of Ordnance Survey on behalf of the Controller of Her Majesty's Stationary Office
(C) Crown Copyright British Telecommunications plc 100028040

KEY TO BT SYMBOLS

	Planned	Live	Change Of State	+	Hatchings	
PCP			Split Coupling	×	Built	
Pole			Duct Tee	▲	Planned	
Box			Building		Inferred	
Manhole			Kiosk		Duct	
Cabinet			Other proposed plant is shown using dashed lines. BT Symbols not listed above may be disregarded. Existing BT Plant may not be recorded. Information valid at time of preparation. Maps are only valid for 90 days after the date of publication.			
	Pending Add	In Place	Pending Remove	Not In Use		
Power Cable						
Power Duct				N/A		

BT Ref : HOX03505J

Map Reference : (centre) TG097140895 1

Easting/Northing : (centre) 609714,30895 1

Issued : 27/11/2018 15:50:11

WARNING: IF PLANNED WORKS FALL INSIDE HATCHED AREA IT IS ESSENTIAL BEFORE PROCEEDING THAT YOU CONTACT THE NATIONAL NOTICE HANDLING CENTRE. PLEASE SEND E-MAIL TO: nnhc@openreach.co.uk

Maps by email Plant Information Reply



IMPORTANT WARNING

Information regarding the location of BT apparatus is given for your assistance and is intended for general guidance only. No guarantee is given of its accuracy.

It should not be relied upon in the event of excavations or other works being made near to BT apparatus which may exist at various depths and may deviate from the marked route.



openreach

CLICK BEFORE YOU DIG

FOR PROFESSIONAL FREE ON SITE ASSISTANCE PRIOR TO COMMENCEMENT OF EXCAVATION WORKS INCLUDING LOCATE AND MARKING SERVICE

email cbyd@openreach.co.uk

ADVANCE NOTICE REQUIRED
(Office hours: Monday - Friday 08.00 to 17.00)
www.openreach.co.uk/cbyd

Reproduced from the Ordnance Survey map by BT by permission of Ordnance Survey on behalf of the Controller of Her Majesty's Stationary Office
(C) Crown Copyright British Telecommunications plc 100028040

KEY TO BT SYMBOLS

	Planned	Live	Change Of State	+	Hatchings	
PCP			Split Coupling	×	Built	
Pole			Duct Tee	▲	Planned	
Box			Building		Inferred	
Manhole			Kiosk		Duct	
Cabinet			Other proposed plant is shown using dashed lines. BT Symbols not listed above may be disregarded. Existing BT Plant may not be recorded. Information valid at time of preparation. Maps are only valid for 90 days after the date of publication.			
	Pending Add	In Place	Pending Remove	Not In Use		
Power Cable						
Power Duct				N/A		

BT Ref : ELI03503Y
Map Reference : (centre) TG101890895 1
Easting/Northing : (centre) 610189,30895 1
Issued : 27/11/2018 15:50:41

WARNING: IF PLANNED WORKS FALL INSIDE HATCHED AREA IT IS ESSENTIAL BEFORE PROCEEDING THAT YOU CONTACT THE NATIONAL NOTICE HANDLING CENTRE. PLEASE SEND E-MAIL TO: nnhc@openreach.co.uk

Maps by email Plant Information Reply



IMPORTANT WARNING

Information regarding the location of BT apparatus is given for your assistance and is intended for general guidance only. No guarantee is given of its accuracy.

It should not be relied upon in the event of excavations or other works being made near to BT apparatus which may exist at various depths and may deviate from the marked route.



openreach

CLICK BEFORE YOU DIG

FOR PROFESSIONAL FREE ON SITE ASSISTANCE PRIOR TO COMMENCEMENT OF EXCAVATION WORKS INCLUDING LOCATE AND MARKING SERVICE

email cbyd@openreach.co.uk

ADVANCE NOTICE REQUIRED
(Office hours: Monday - Friday 08.00 to 17.00)
www.openreach.co.uk/cbyd

Reproduced from the Ordnance Survey map by BT by permission of Ordnance Survey on behalf of the Controller of Her Majesty's Stationary Office
(C) Crown Copyright British Telecommunications plc 100028040

KEY TO BT SYMBOLS

	Planned	Live	Change Of State	+	Hatchings	
PCP			Split Coupling	×	Built	
Pole			Duct Tee	▲	Planned	
Box			Building		Inferred	
Manhole			Kiosk		Duct	
Cabinet			Other proposed plant is shown using dashed lines. BT Symbols not listed above may be disregarded. Existing BT Plant may not be recorded. Information valid at time of preparation. Maps are only valid for 90 days after the date of publication.			
	Pending Add	In Place	Pending Remove	Not In Use		
Power Cable						
Power Duct				N/A		

BT Ref : DWS03522Y

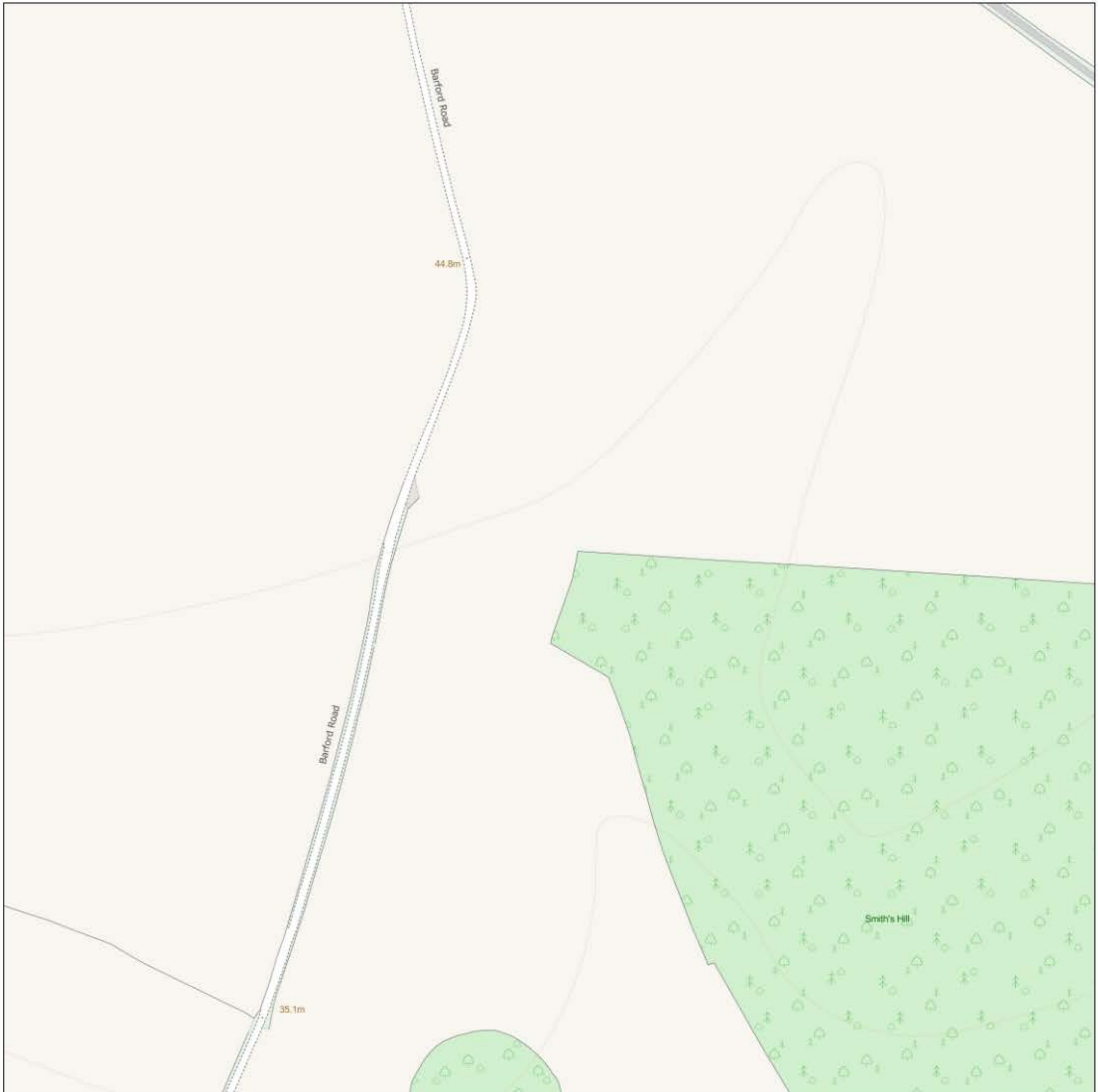
Map Reference : (centre) TG106640895 1

Easting/Northing : (centre) 610664,30895 1

Issued : 27/11/2018 15:52:41

WARNING: IF PLANNED WORKS FALL INSIDE HATCHED AREA IT IS ESSENTIAL BEFORE PROCEEDING THAT YOU CONTACT THE NATIONAL NOTICE HANDLING CENTRE. PLEASE SEND E-MAIL TO: nnhc@openreach.co.uk

Maps by email Plant Information Reply



IMPORTANT WARNING

Information regarding the location of BT apparatus is given for your assistance and is intended for general guidance only. No guarantee is given of its accuracy.

It should not be relied upon in the event of excavations or other works being made near to BT apparatus which may exist at various depths and may deviate from the marked route.



openreach

CLICK BEFORE YOU DIG

FOR PROFESSIONAL FREE ON SITE ASSISTANCE PRIOR TO COMMENCEMENT OF EXCAVATION WORKS INCLUDING LOCATE AND MARKING SERVICE

email cbyd@openreach.co.uk

ADVANCE NOTICE REQUIRED
(Office hours: Monday - Friday 08.00 to 17.00)
www.openreach.co.uk/cbyd

Reproduced from the Ordnance Survey map by BT by permission of Ordnance Survey on behalf of the Controller of Her Majesty's Stationary Office
(C) Crown Copyright British Telecommunications plc 100028040

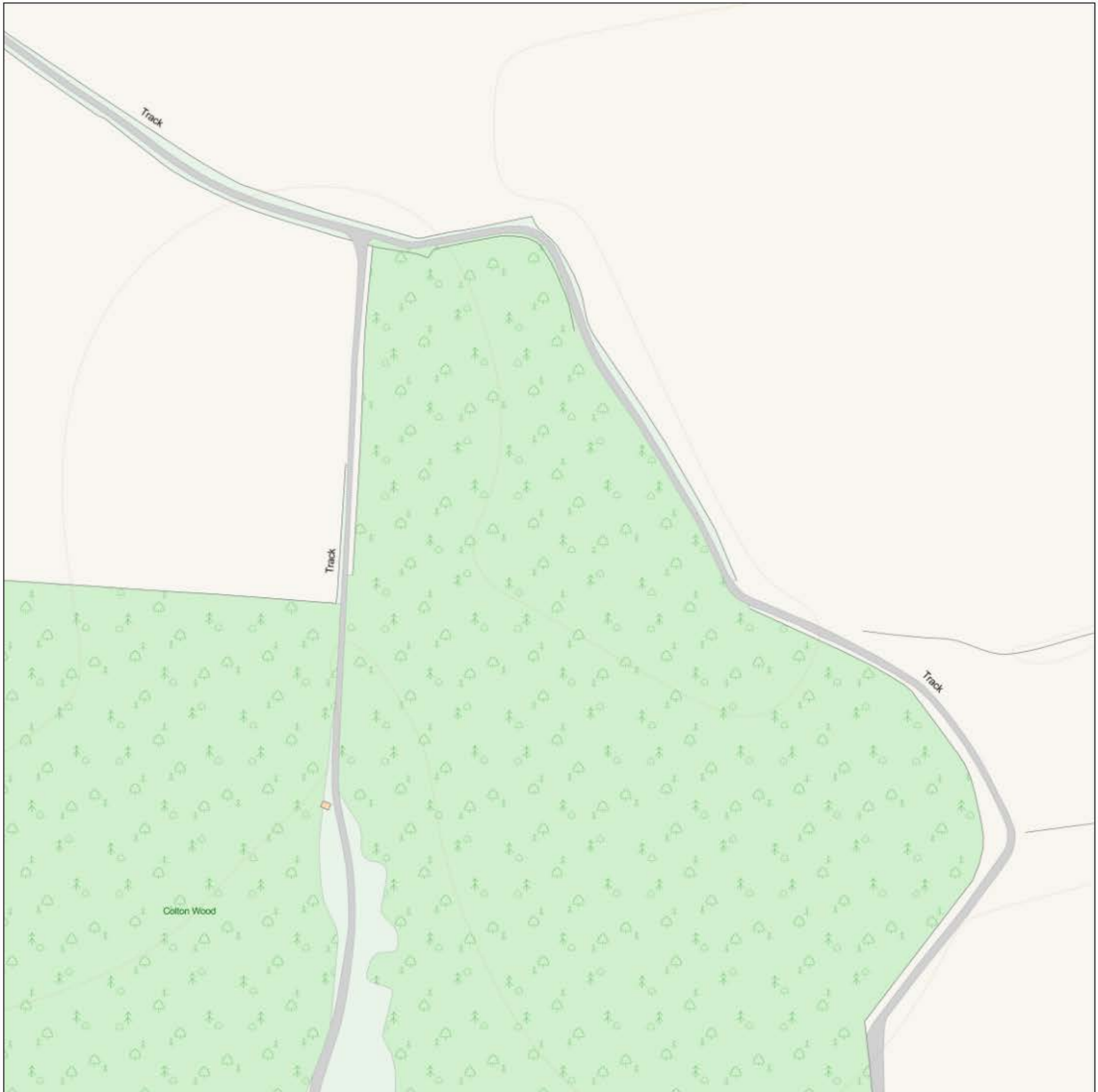
KEY TO BT SYMBOLS

	Planned	Live	Change Of State	+	Hatchings	
PCP			Split Coupling	×	Built	
Pole			Duct Tee	▲	Planned	
Box			Building		Inferred	
Manhole			Kiosk		Duct	
Cabinet			Other proposed plant is shown using dashed lines. BT Symbols not listed above may be disregarded. Existing BT Plant may not be recorded. Information valid at time of preparation. Maps are only valid for 90 days after the date of publication.			
	Pending Add	In Place	Pending Remove	Not In Use		
Power Cable						
Power Duct				N/A		

BT Ref : BPT03524B
Map Reference : (centre) TG111390895 1
Easting/Northing : (centre) 611139,30895 1
Issued : 27/11/2018 15:52:47

WARNING: IF PLANNED WORKS FALL INSIDE HATCHED AREA IT IS ESSENTIAL BEFORE PROCEEDING THAT YOU CONTACT THE NATIONAL NOTICE HANDLING CENTRE. PLEASE SEND E-MAIL TO: nnhc@openreach.co.uk

Maps by email Plant Information Reply



IMPORTANT WARNING

Information regarding the location of BT apparatus is given for your assistance and is intended for general guidance only. No guarantee is given of its accuracy.

It should not be relied upon in the event of excavations or other works being made near to BT apparatus which may exist at various depths and may deviate from the marked route.



openreach

CLICK BEFORE YOU DIG

FOR PROFESSIONAL FREE ON SITE ASSISTANCE PRIOR TO COMMENCEMENT OF EXCAVATION WORKS INCLUDING LOCATE AND MARKING SERVICE

email cbyd@openreach.co.uk

ADVANCE NOTICE REQUIRED
(Office hours: Monday - Friday 08.00 to 17.00)
www.openreach.co.uk/cbyd

Reproduced from the Ordnance Survey map by BT by permission of Ordnance Survey on behalf of the Controller of Her Majesty's Stationary Office
(C) Crown Copyright British Telecommunications plc 100028040

KEY TO BT SYMBOLS

	Planned	Live	Change Of State	+	Hatchings	
PCP			Split Coupling	×	Built	
Pole			Duct Tee	▲	Planned	
Box			Building		Inferred	
Manhole			Kiosk		Duct	
Cabinet			Other proposed plant is shown using dashed lines. BT Symbols not listed above may be disregarded. Existing BT Plant may not be recorded. Information valid at time of preparation. Maps are only valid for 90 days after the date of publication.			
	Pending Add	In Place	Pending Remove	Not In Use		
Power Cable						
Power Duct				N/A		

BT Ref : IKJ03529S

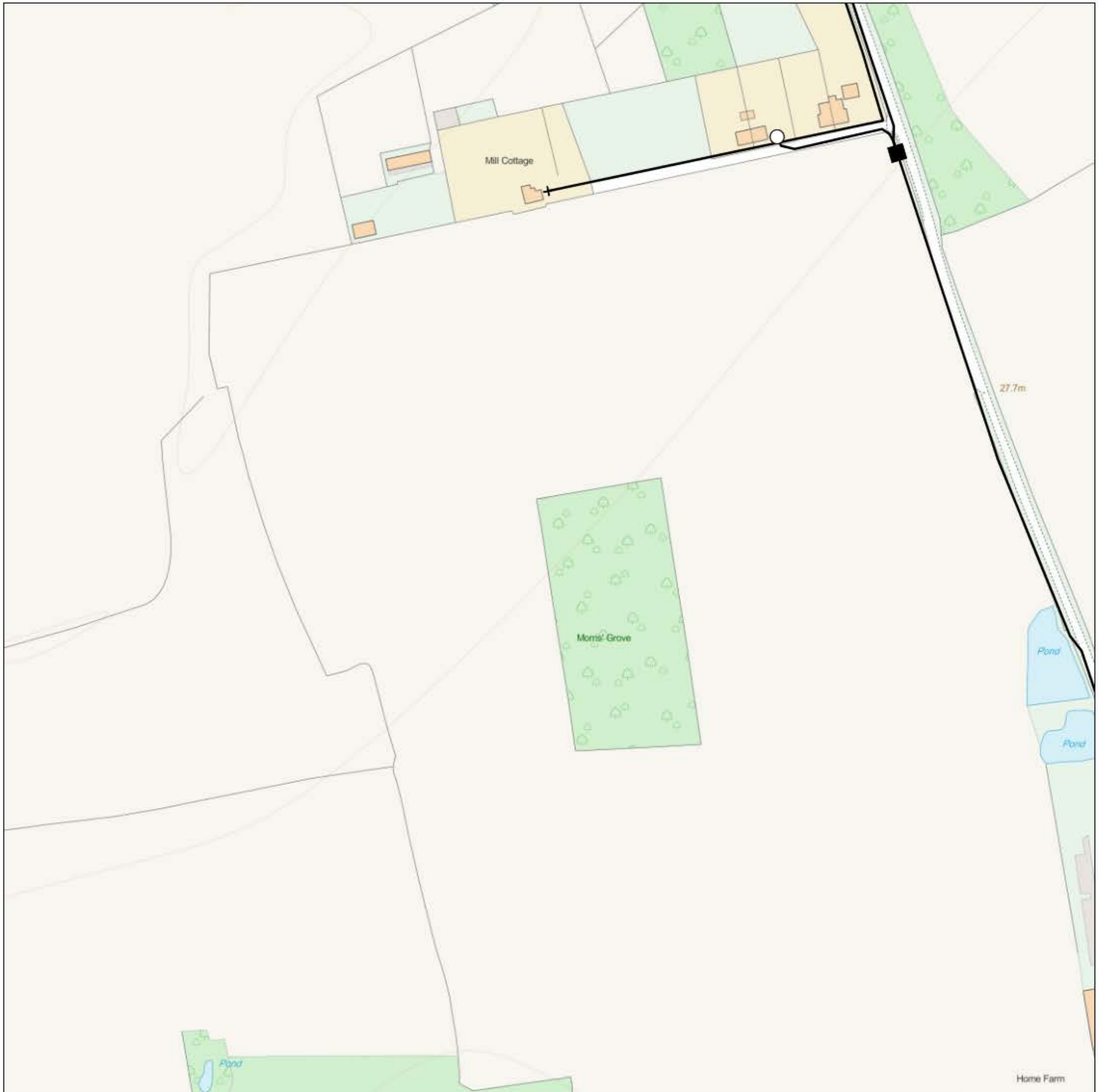
Map Reference : (centre) TG116140895 1

Easting/Northing : (centre) 611614,30895 1

Issued : 27/11/2018 15:53:00

WARNING: IF PLANNED WORKS FALL INSIDE HATCHED AREA IT IS ESSENTIAL BEFORE PROCEEDING THAT YOU CONTACT THE NATIONAL NOTICE HANDLING CENTRE. PLEASE SEND E-MAIL TO: nnhc@openreach.co.uk

Maps by email Plant Information Reply



IMPORTANT WARNING

Information regarding the location of BT apparatus is given for your assistance and is intended for general guidance only. No guarantee is given of its accuracy.

It should not be relied upon in the event of excavations or other works being made near to BT apparatus which may exist at various depths and may deviate from the marked route.



openreach

CLICK BEFORE YOU DIG

FOR PROFESSIONAL FREE ON SITE ASSISTANCE PRIOR TO COMMENCEMENT OF EXCAVATION WORKS INCLUDING LOCATE AND MARKING SERVICE

email cbyd@openreach.co.uk

ADVANCE NOTICE REQUIRED
(Office hours: Monday - Friday 08.00 to 17.00)
www.openreach.co.uk/cbyd

Reproduced from the Ordnance Survey map by BT by permission of Ordnance Survey on behalf of the Controller of Her Majesty's Stationary Office
(C) Crown Copyright British Telecommunications plc 100028040

KEY TO BT SYMBOLS

	Planned	Live	Change Of State	+	Hatchings	
PCP			Split Coupling	×	Built	
Pole			Duct Tee	▲	Planned	
Box			Building		Inferred	
Manhole			Kiosk		Duct	
Cabinet			Other proposed plant is shown using dashed lines. BT Symbols not listed above may be disregarded. Existing BT Plant may not be recorded. Information valid at time of preparation. Maps are only valid for 90 days after the date of publication.			
	Pending Add	In Place	Pending Remove	Not In Use		
Power Cable						
Power Duct				N/A		

BT Ref : OBW035360

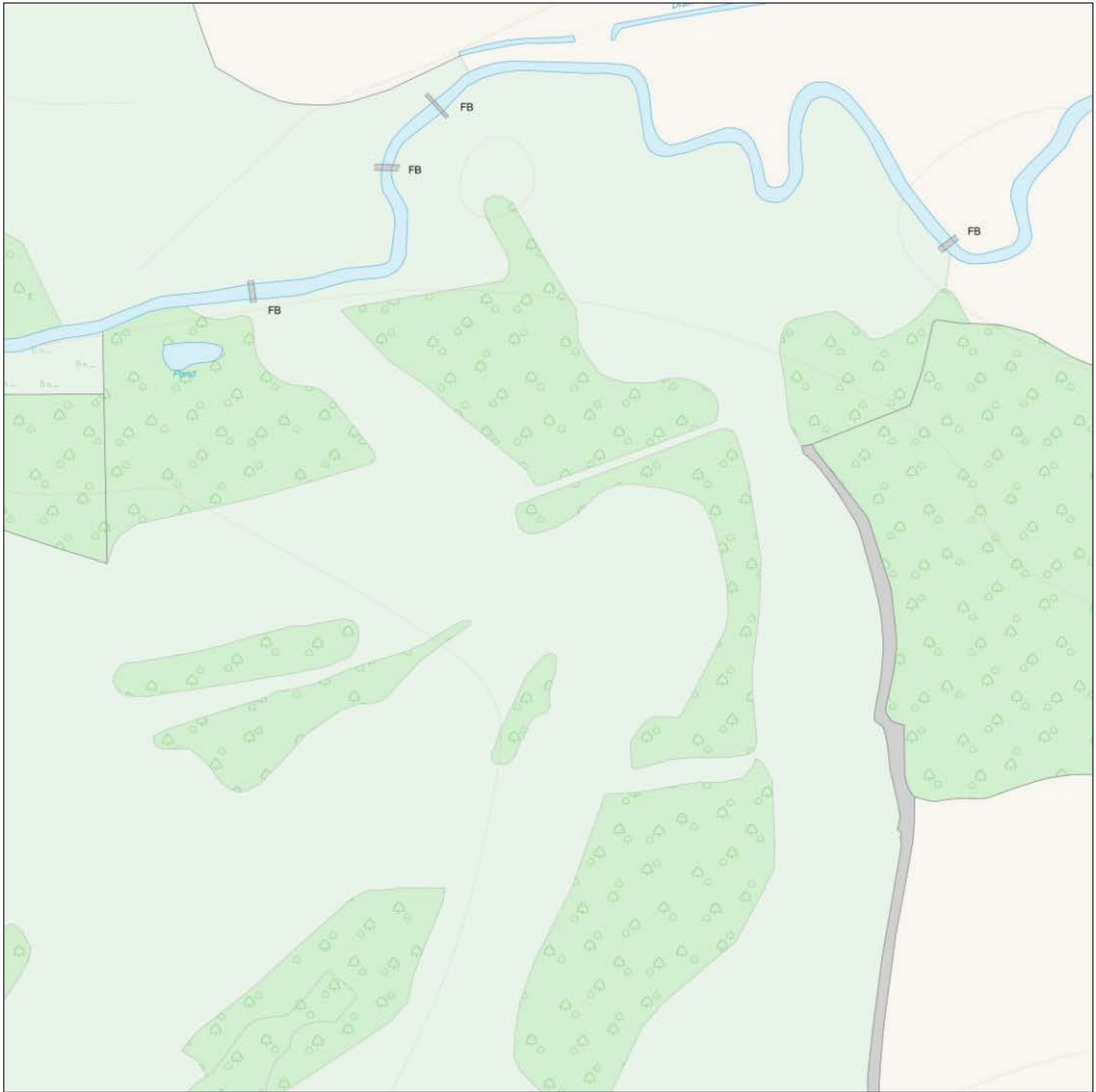
Map Reference : (centre) TG120890895 1

Easting/Northing : (centre) 612089,30895 1

Issued : 27/11/2018 15:53:21

WARNING: IF PLANNED WORKS FALL INSIDE HATCHED AREA IT IS ESSENTIAL BEFORE PROCEEDING THAT YOU CONTACT THE NATIONAL NOTICE HANDLING CENTRE. PLEASE SEND E-MAIL TO: nnhc@openreach.co.uk

Maps by email Plant Information Reply



IMPORTANT WARNING

Information regarding the location of BT apparatus is given for your assistance and is intended for general guidance only. No guarantee is given of its accuracy.

It should not be relied upon in the event of excavations or other works being made near to BT apparatus which may exist at various depths and may deviate from the marked route.



openreach

CLICK BEFORE YOU DIG

FOR PROFESSIONAL FREE ON SITE ASSISTANCE PRIOR TO COMMENCEMENT OF EXCAVATION WORKS INCLUDING LOCATE AND MARKING SERVICE

email cbyd@openreach.co.uk

ADVANCE NOTICE REQUIRED
(Office hours: Monday - Friday 08.00 to 17.00)
www.openreach.co.uk/cbyd

Reproduced from the Ordnance Survey map by BT by permission of Ordnance Survey on behalf of the Controller of Her Majesty's Stationary Office
(C) Crown Copyright British Telecommunications plc 100028040

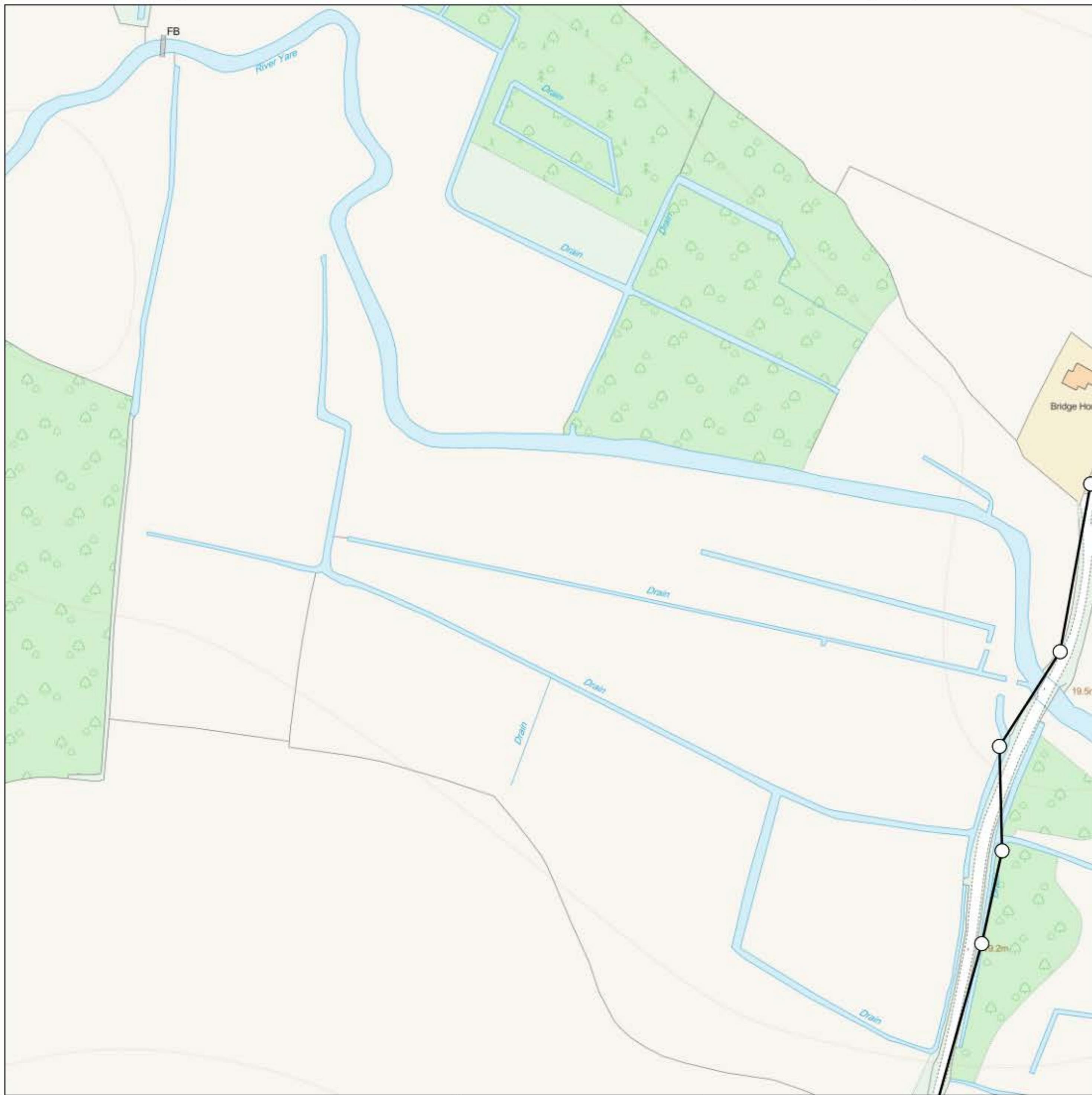
KEY TO BT SYMBOLS

	Planned	Live	Change Of State	+	Hatchings	
PCP			Split Coupling	×	Built	
Pole			Duct Tee	▲	Planned	
Box			Building		Inferred	
Manhole			Kiosk		Duct	
Cabinet			Other proposed plant is shown using dashed lines. BT Symbols not listed above may be disregarded. Existing BT Plant may not be recorded. Information valid at time of preparation. Maps are only valid for 90 days after the date of publication.			
	Pending Add	In Place	Pending Remove	Not In Use		
Power Cable						
Power Duct				N/A		

BT Ref : RZI03533U
Map Reference : (centre) TG1018908476
Easting/Northing : (centre) 610189,308476
Issued : 27/11/2018 15:53:28

WARNING: IF PLANNED WORKS FALL INSIDE HATCHED AREA IT IS ESSENTIAL BEFORE PROCEEDING THAT YOU CONTACT THE NATIONAL NOTICE HANDLING CENTRE. PLEASE SEND E-MAIL TO: nnhc@openreach.co.uk

Maps by email Plant Information Reply



IMPORTANT WARNING

Information regarding the location of BT apparatus is given for your assistance and is intended for general guidance only. No guarantee is given of its accuracy.

It should not be relied upon in the event of excavations or other works being made near to BT apparatus which may exist at various depths and may deviate from the marked route.



openreach

CLICK BEFORE YOU DIG

FOR PROFESSIONAL FREE ON SITE ASSISTANCE PRIOR TO COMMENCEMENT OF EXCAVATION WORKS INCLUDING LOCATE AND MARKING SERVICE

email cbyd@openreach.co.uk

ADVANCE NOTICE REQUIRED
(Office hours: Monday - Friday 08.00 to 17.00)
www.openreach.co.uk/cbyd

Reproduced from the Ordnance Survey map by BT by permission of Ordnance Survey on behalf of the Controller of Her Majesty's Stationary Office
(C) Crown Copyright British Telecommunications plc 100028040

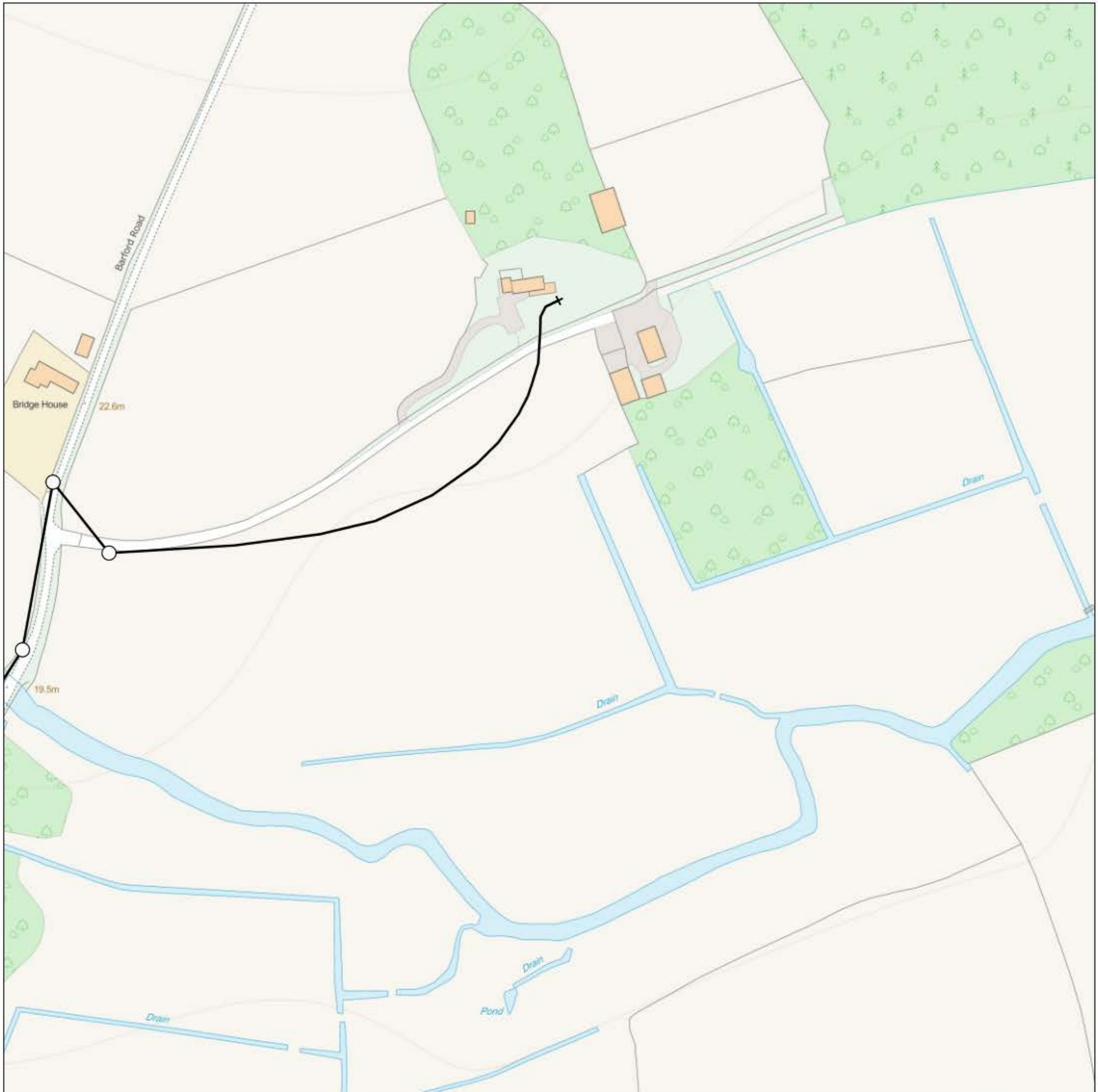
KEY TO BT SYMBOLS

	Planned	Live	Change Of State	+	Hatchings	
PCP			Split Coupling	×	Built	
Pole			Duct Tee	▲	Planned	
Box			Building		Inferred	
Manhole			Kiosk		Duct	
Cabinet			Other proposed plant is shown using dashed lines. BT Symbols not listed above may be disregarded. Existing BT Plant may not be recorded. Information valid at time of preparation. Maps are only valid for 90 days after the date of publication.			
	Pending Add	In Place	Pending Remove	Not In Use		
Power Cable						
Power Duct				N/A		

BT Ref : GBW035311
Map Reference : (centre) TG1066408476
Easting/Northing : (centre) 610664,308476
Issued : 27/11/2018 15:53:45

WARNING: IF PLANNED WORKS FALL INSIDE HATCHED AREA IT IS ESSENTIAL BEFORE PROCEEDING THAT YOU CONTACT THE NATIONAL NOTICE HANDLING CENTRE. PLEASE SEND E-MAIL TO: nnhc@openreach.co.uk

Maps by email Plant Information Reply



IMPORTANT WARNING

Information regarding the location of BT apparatus is given for your assistance and is intended for general guidance only. No guarantee is given of its accuracy.

It should not be relied upon in the event of excavations or other works being made near to BT apparatus which may exist at various depths and may deviate from the marked route.



openreach

CLICK BEFORE YOU DIG

FOR PROFESSIONAL FREE ON SITE ASSISTANCE PRIOR TO COMMENCEMENT OF EXCAVATION WORKS INCLUDING LOCATE AND MARKING SERVICE

email cbyd@openreach.co.uk

ADVANCE NOTICE REQUIRED
(Office hours: Monday - Friday 08.00 to 17.00)
www.openreach.co.uk/cbyd

Reproduced from the Ordnance Survey map by BT by permission of Ordnance Survey on behalf of the Controller of Her Majesty's Stationary Office
(C) Crown Copyright British Telecommunications plc 100028040

KEY TO BT SYMBOLS

	Planned	Live	Change Of State	+	Hatchings	
PCP			Split Coupling	×	Built	
Pole			Duct Tee	▲	Planned	
Box			Building		Inferred	
Manhole			Kiosk		Duct	
Cabinet			Other proposed plant is shown using dashed lines. BT Symbols not listed above may be disregarded. Existing BT Plant may not be recorded. Information valid at time of preparation. Maps are only valid for 90 days after the date of publication.			
	Pending Add	In Place	Pending Remove	Not In Use		
Power Cable						
Power Duct				N/A		

BT Ref : QNJ03533F

Map Reference : (centre) TG1113908476

Easting/Northing : (centre) 611139,308476

Issued : 27/11/2018 15:54:02

WARNING: IF PLANNED WORKS FALL INSIDE HATCHED AREA IT IS ESSENTIAL BEFORE PROCEEDING THAT YOU CONTACT THE NATIONAL NOTICE HANDLING CENTRE. PLEASE SEND E-MAIL TO: nnhc@openreach.co.uk

Maps by email Plant Information Reply



IMPORTANT WARNING

Information regarding the location of BT apparatus is given for your assistance and is intended for general guidance only. No guarantee is given of its accuracy.

It should not be relied upon in the event of excavations or other works being made near to BT apparatus which may exist at various depths and may deviate from the marked route.



openreach

CLICK BEFORE YOU DIG

FOR PROFESSIONAL FREE ON SITE ASSISTANCE PRIOR TO COMMENCEMENT OF EXCAVATION WORKS INCLUDING LOCATE AND MARKING SERVICE

email cbyd@openreach.co.uk

ADVANCE NOTICE REQUIRED
(Office hours: Monday - Friday 08.00 to 17.00)
www.openreach.co.uk/cbyd

Reproduced from the Ordnance Survey map by BT by permission of Ordnance Survey on behalf of the Controller of Her Majesty's Stationary Office
(C) Crown Copyright British Telecommunications plc 100028040

KEY TO BT SYMBOLS

	Planned	Live	Change Of State	+	Hatchings	
PCP			Split Coupling	×	Built	
Pole			Duct Tee	▲	Planned	
Box			Building		Inferred	
Manhole			Kiosk		Duct	
Cabinet			Other proposed plant is shown using dashed lines. BT Symbols not listed above may be disregarded. Existing BT Plant may not be recorded. Information valid at time of preparation. Maps are only valid for 90 days after the date of publication.			
	Pending Add	In Place	Pending Remove	Not In Use		
Power Cable						
Power Duct				N/A		

BT Ref : AWZ03546X

Map Reference : (centre) TG1161408476

Easting/Northing : (centre) 611614,308476

Issued : 27/11/2018 15:54:26

WARNING: IF PLANNED WORKS FALL INSIDE HATCHED AREA IT IS ESSENTIAL BEFORE PROCEEDING THAT YOU CONTACT THE NATIONAL NOTICE HANDLING CENTRE. PLEASE SEND E-MAIL TO: nnhc@openreach.co.uk

Maps by email Plant Information Reply



IMPORTANT WARNING

Information regarding the location of BT apparatus is given for your assistance and is intended for general guidance only. No guarantee is given of its accuracy.

It should not be relied upon in the event of excavations or other works being made near to BT apparatus which may exist at various depths and may deviate from the marked route.



openreach

CLICK BEFORE YOU DIG

FOR PROFESSIONAL FREE ON SITE ASSISTANCE PRIOR TO COMMENCEMENT OF EXCAVATION WORKS INCLUDING LOCATE AND MARKING SERVICE

email cbyd@openreach.co.uk

ADVANCE NOTICE REQUIRED
(Office hours: Monday - Friday 08.00 to 17.00)
www.openreach.co.uk/cbyd

Reproduced from the Ordnance Survey map by BT by permission of Ordnance Survey on behalf of the Controller of Her Majesty's Stationary Office
(C) Crown Copyright British Telecommunications plc 100028040

KEY TO BT SYMBOLS

	Planned	Live	Change Of State	+	Hatchings	
PCP			Split Coupling	×	Built	
Pole			Duct Tee	▲	Planned	
Box			Building		Inferred	
Manhole			Kiosk		Duct	
Cabinet			Other proposed plant is shown using dashed lines. BT Symbols not listed above may be disregarded. Existing BT Plant may not be recorded. Information valid at time of preparation. Maps are only valid for 90 days after the date of publication.			
	Pending Add	In Place	Pending Remove	Not In Use		
Power Cable						
Power Duct				N/A		

BT Ref : KLH03543H
Map Reference : (centre) TG1208908476
Easting/Northing : (centre) 612089,308476
Issued : 27/11/2018 15:54:43

WARNING: IF PLANNED WORKS FALL INSIDE HATCHED AREA IT IS ESSENTIAL BEFORE PROCEEDING THAT YOU CONTACT THE NATIONAL NOTICE HANDLING CENTRE. PLEASE SEND E-MAIL TO: nnhc@openreach.co.uk



Premier Energy

Premier House
Daux Road
West Sussex
RH14 9SJ

Virgin Media
Field Services
Units 1-12
Broad Lane
Mayfair Business Park
Bradford
Yorkshire
BD4 8PW

Tel: 0870 888 3116 Opt 2
Fax: 01268 468557

Plant Enquiry Ref: VM.1123213
Your Letter Date: 10.12.2018
Your Ref: NA
Date: 12.12.2018

Dear Sir /Madam

Enquiry Location:

Honingham Thorpe NR9 5BZ

Thank you for your enquiry regarding work at the above location.

Virgin Media and Viatel plant should not be affected by your proposed work and no strategic additions to our existing network are envisaged in the immediate future.

Should your request be in relation to a New Development and you require an estimate to be prepared for Virgin Media to service your proposed development, please submit this request for costs along with site drawings (scale 1:500) to:

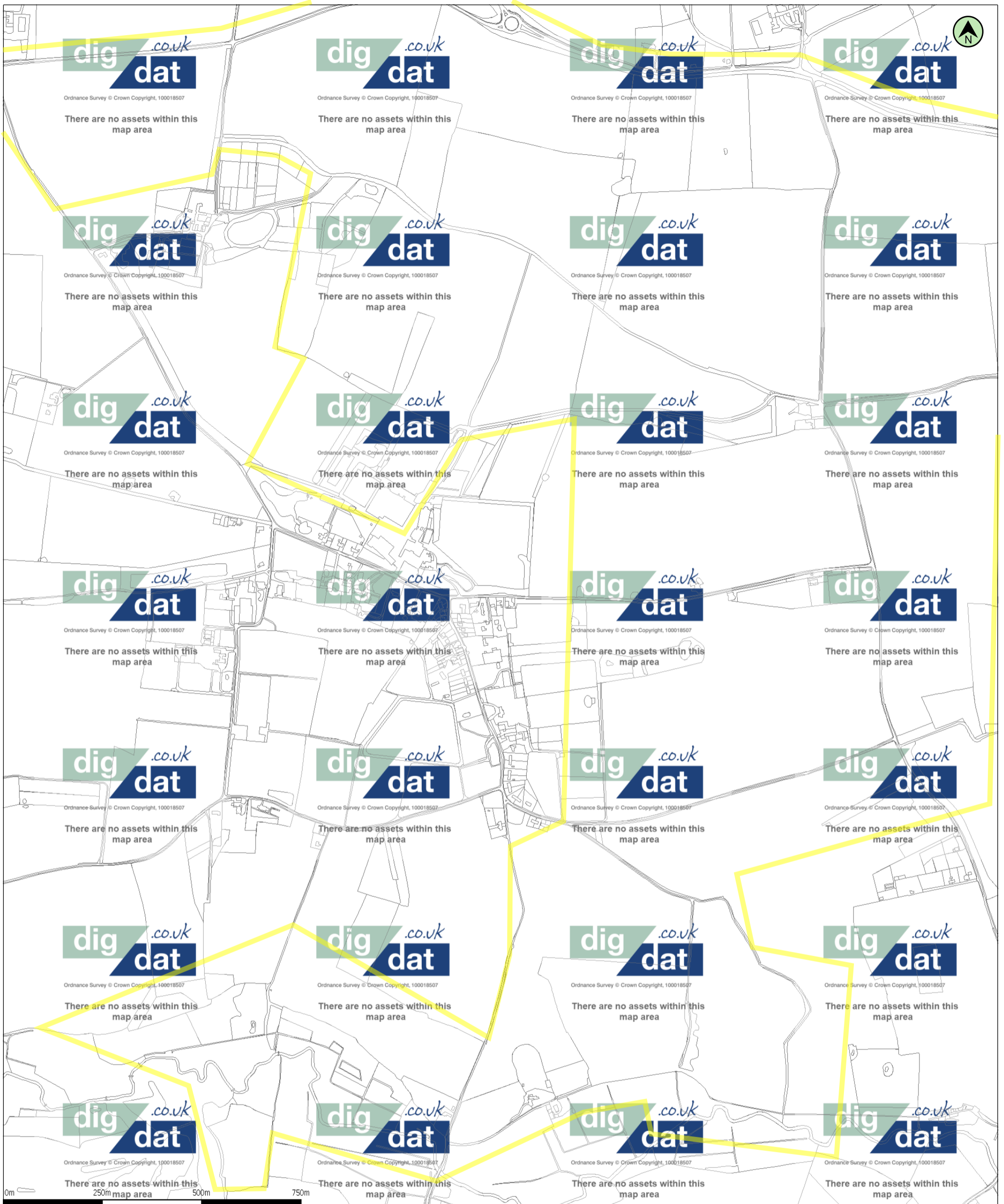
Virgin Media
New Build
Virgin Media
1 Dove Wynd
Strathclyde Business Park
Bellshill
ML4 3AL

This information is only valid on the date of issue. If your start date is 3 months or more from the date of this letter, please re-apply for updated information.

Yours faithfully,

National Plant Enquiries Team
email: plant.enquiries.team@virginmedia.co.uk

Please note: National Plant Enquiries Team (Bradford) cover and respond to plant enquiries for all ex ntl:Telewest franchise areas.

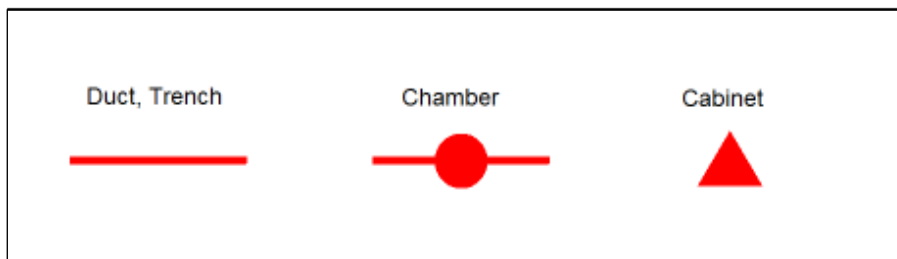


(c) Crown copyright and database rights 2018 Ordnance Survey 100019209
 Data updated: 01/11/18

Scale: 1:9046
 Map Centre: 611046,309836

Date: 12/12/18

Telecoms Plan A3
 Powered by digdat



chilakala.apsar@virginmedia.co.uk
VM.1123213



Important Information - please read The purpose of this plan is to identify Virgin Media apparatus. We have tried to make it as accurate as possible but we cannot warrant its accuracy. In addition, we caution that within Virgin Media apparatus there may be instances where mains voltage power cables have been placed inside green, rather than black ducting. Further details can be found using the "Affected Postcodes.pdf", which can be downloaded from this website. Therefore, you must not rely solely on this plan if you are carrying out any excavation or other works in the vicinity of Virgin Media apparatus. The actual position of any underground service must be verified by cable detection equipment, etc. and established on site before any mechanical plant is used. Accordingly, unless it is due to the negligence of Virgin Media, its employees or agents, Virgin Media will not have any liability for any omissions or inaccuracies in the plan or for any loss or damage caused or arising from the use of and/or any reliance on this plan. This plan is produced by Virgin Media Limited (c) Crown copyright and database rights 2018 Ordnance Survey 100019209.

Hannah Stalley

From: plantenquiryservice@gtc-uk.co.uk
Sent: 11 December 2018 16:55
To: Hannah Stalley
Subject: GTC Plant Enquiry - Ref- 856006
Attachments: 856006.png

GTC Apparatus Not Found In Search Area

Our Plant Enquiry Service Ref: 856006

Your Enquiry Ref: Honingham

Dear Hannah,

Thank you for your enquiry concerning apparatus in the vicinity of your proposed work. GTC can confirm that we have no apparatus in the vicinity but please note that other asset owners may have and ensure all utility owners have been consulted. For your records, the search area is shown in the attached map.

Please note our assets now include those owned and operated by:

- GTC Pipelines Limited
- Independent Pipelines Limited
- Quadrant Pipelines Limited
- Electricity Network Company Limited
- Independent Power Networks Limited
- Independent Water Networks Limited
- Independent Fibre Networks Limited
- Independent Community Heating Limited

If you have any queries or require any further information please do not hesitate to contact us.

Your sincerely,

GTC Plant Enquiry Service.

GTC
Energy House
Woolpit Business Park
Woolpit
Bury St Edmunds
Suffolk, IP30 9UP
Tel: 01359 240363
plant.enquiries@gtc-uk.co.uk

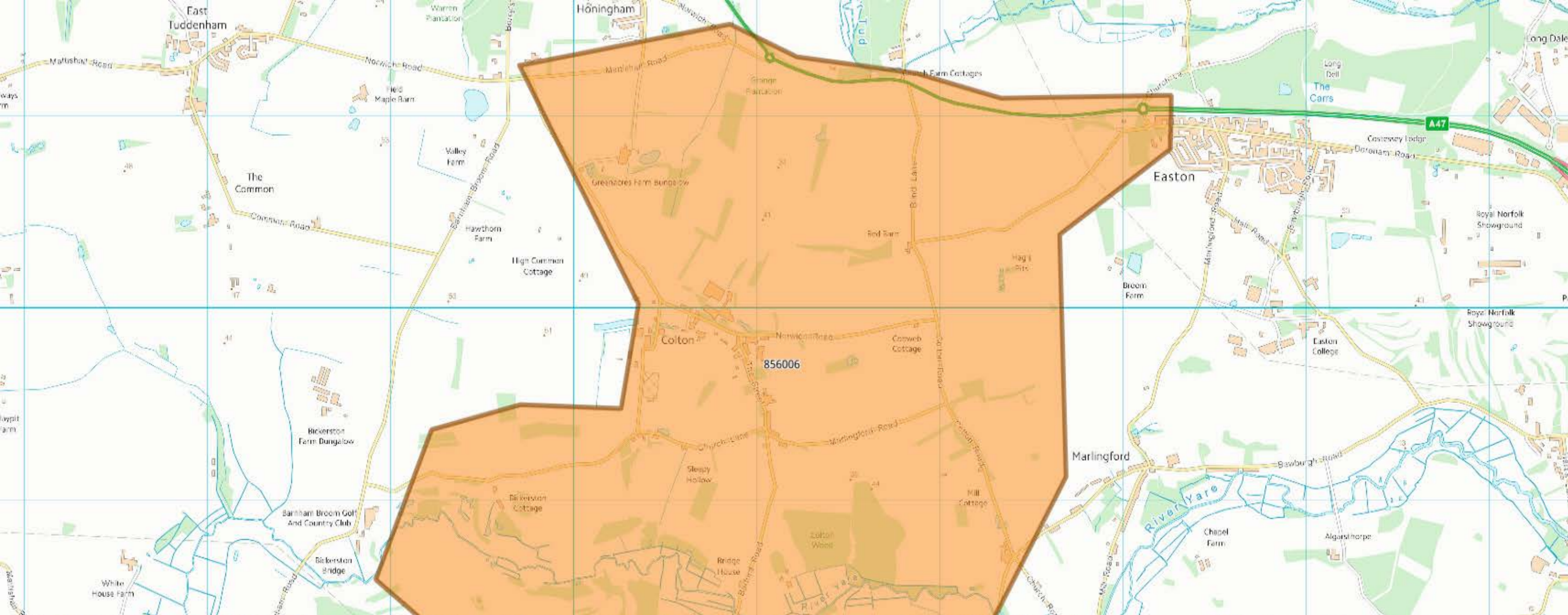
NOTE:

This E-Mail originates from GTC, Energy House, Woolpit Business Park, Woolpit, Bury St Edmunds, Suffolk, IP30 9UP

VAT Number: GB688 8971 40. Registered No: 029431.

DISCLAIMER

The information in this E-Mail and in any attachments is confidential and may be privileged. If you are not the intended recipient, please destroy this message, delete any copies held on your system and notify the sender immediately. You



GTC Plant Enquiry. Our Ref 856006, Your Ref Honingham generated for hannah.stalley@premierenergy.co.uk at 11/12/2018 16:54:40. This map shows the search area of your enquiry.

Hannah Stalley

From: Plant Enquiries <plantenquiries@energetics-uk.com>
Sent: 03 December 2018 16:26
To: Hannah Stalley
Subject: RE: Plant Enquiry - Honingham Thorpe

Dear Sir/Madam,

Thank you for submitting your recent plant enquiry.

Based on the information provided, I can confirm that Energetics **does not** have any plant within the area(s) specified in your request.

If you require further assistance with outstanding enquiries, please call 03300 587 443.

Please ensure all plant enquiries are sent to plantenquiries@energetics-uk.com

Regards



Plant Enquiries

|
e: plantenquiries@energetics-uk.com | w: www.energetics-uk.com
a: Fenick House, Lister Way, Hamilton International Technology Park



Seasons Greetings

Offices close: **4pm Friday 21st December 2018**

Offices Re-open: **8.30am Thursday 3rd January 2019**

Emergency Numbers: Gas: **0800 111 999**

Electric: **105 or 0800 804 8888**

From: Hannah Stalley <hannah.stalley@premierenergy.co.uk>
Sent: 26 November 2018 14:07
To: Plant Enquiries <plantenquiries@energetics-uk.com>
Subject: Plant Enquiry - Honingham Thorpe

Dear Plant Enquiries,

Please search the following location for your plant:

Honingham Thorpe, Norwich Road, Marlingford and Colton, Norfolk, NR9 5BX

[611300,310136]

Holli Welsh

From: Tajir,Tanveer <Tanveer.Tajir@atkinsglobal.com>
Sent: 23 November 2018 10:08
To: Holli Welsh
Subject: RE: Plant Enquiry - Honingham Thorpe

Please accept this email as confirmation that Vodafone: Fixed **does not** have apparatus within the vicinity of your proposed works detailed below.

Many thanks.

Plant Enquiries Team
T: +44 (0)1454 662881
E: osm.enquiries@atkinsglobal.com

ATKINS working on behalf of Vodafone: Fixed



This response is made only in respect to electronic communications apparatus forming part of the Vodafone Limited electronic communications network formerly being part of the electronic communications networks of Cable & Wireless UK, Energis Communications Limited, Thus Group Holdings Plc and Your Communications Limited.

PLEASE NOTE:

The information given is indicative only. No warranty is made as to its accuracy. This information must not be solely relied upon in the event of excavation or other works carried out in the vicinity of Vodafone plant. No liability of any kind whatsoever is accepted by Vodafone, its servants, or agents, for any error or omission in respect of information contained on this information. The actual position of underground services must be verified and established on site before any mechanical plant is used. Authorities and contractors will be held liable for the full cost of repairs to Vodafone's apparatus and all claims made against them by Third parties as a result of any interference or damage.

IMPORTANT - PLEASE READ:

Diversions may be necessary if the existing line of the highway/railway or its levels are altered, where apparatus is affected. Where apparatus is affected and requires diversion, you must submit draft details of the proposed scheme with a request for a 'C3 Budget Estimate' to c3requests@vodafone.com. These estimates should be provided by Vodafone normally within 20 working days from receipt of your request. Please include proof of this C2 response when requesting a C3 (using the 'forward' option).



Please consider the environment before printing this e-mail

From: Holli Welsh <holli.welsh@premierenergy.co.uk>
Sent: 22 November 2018 14:41
To: National Plant Enquiry's <OSM.enquiries@atkinsglobal.com>
Subject: Plant Enquiry - Honingham Thorpe

Dear Plant Enquiries,

Transaction ID: 5CL705271C374461X
Our ref: 604778 - Honingham Thorpe

Site: Honingham Thorpe, Norwich Road, Marlingford and Colton, Norfolk, NR9 5BX
OS Ref: TG 11249 10071
National Grid Ref: Eastings: 611249 Northing: 310071

Location plan attached.

Hannah Stalley

From: Plantenquiries <plantenquiries@catelecomuk.com>
Sent: 04 December 2018 11:39
To: Hannah Stalley
Subject: RE: Plant Enquiry - Honingham Thorpe

Please Note: Our search criteria has changed. We previously searched for Colt Network which was within 200 metres, this has now changed to 50 metres. The negative response will be for all enquiries that the network is 50 metres or more away from the place of enquiry.

Dear Sir/Madam,

Thank you for your enquiry for the above reference.

We can confirm that Colt Technology Services do not have apparatus near the above location as presented on your submitted plan, if any development or scheme amendments fall outside the 50 metre perimeter new plans must be submitted for review.

Search is based on Overseeing Organisation Agent data supplied; we do not accept responsibility for O.O. Agent inaccurate data.

If we can be of any further assistance please do not hesitate to contact us.

Kind regards,

Plant Enquiry Team



Please consider the environment before printing this email.

This e-mail and any files transmitted with it are confidential and are intended solely for the use of the intended recipient(s). If you are not the intended recipient, you must not copy, distribute or take any action based on this communication. If you have received this communication in error please contact plantenquiries@catelecomuk.com and delete this communication and any copies of it. Any views or opinions presented are solely those of the author and do not necessarily represent those of C A Telecom LTD. C A Telecom LTD monitors e-mails to ensure that its systems operate effectively and to minimise the risk of viruses.

From: Hannah Stalley [mailto:hannah.stalley@premierenergy.co.uk]
Sent: 26 November 2018 14:07
To: Plantenquiries <plantenquiries@catelecomuk.com>
Subject: Plant Enquiry - Honingham Thorpe

Hannah Stalley

From: KPN Plant Enquiries <kpn.plantenquiries@instalcom.co.uk>
Sent: 29 November 2018 09:40
To: Hannah Stalley
Subject: RE:K11-18- 3543 Plant Enquiry - Honingham Thorpe



Dear Sir or Madam,

With reference to your plant enquiry below, we can confirm that KPN do not have any apparatus within the immediate proximity of your proposed works.

If you require any further information, please do not hesitate to contact us.

Please note that this response is only valid for 3 months. If your works do not commence within this time period, please resubmit your plant enquiry for assessment before any works commence.

Regards

Plant Enquiries Dept
Instalcom Limited
Borehamwood Ind. Park
Rowley Lane
Borehamwood
WD6 5PZ

Office: +44 (0)208 731 4613
Fax: +44 (0)208 731 4601
Email: kpn.plantenquiries@instalcom.co.uk
Web: <http://www.instalcom.co.uk>



From: Hannah Stalley [mailto:hannah.stalley@premierenergy.co.uk]
Sent: 26 November 2018 14:07
To: KPN Plant Enquiries <kpn.plantenquiries@instalcom.co.uk>
Subject: Plant Enquiry - Honingham Thorpe

Hannah Stalley

From: NRSWA <nrswa.nrswa@sky.uk>
Sent: 26 November 2018 14:57
To: Hannah Stalley
Subject: Plant Enquiry - Honingham Thorpe



Thank you for your enquiry.

Please be advised that Sky Telecommunications Services Ltd will not be affected by your proposal.

Best endeavours have been made to ensure accuracy, however if you require further information, please contact us by email at nrswa@sky.uk.

Regards

NRSWA Department
Tech UK - Implementation

sky | TECHNOLOGY

✉ nrswa@sky.uk ☎ +44 20703232234

From: Hannah Stalley [mailto:hannah.stalley@premierenergy.co.uk]
Sent: 26 November 2018 14:07
To: NRSWA <nrswa.nrswa@sky.uk>
Subject: [EXTERNAL] Plant Enquiry - Honingham Thorpe

Dear Plant Enquiries,

Please search the following location for your plant:

Honingham Thorpe, Norwich Road, Marlingford and Colton, Norfolk, NR9 5BX

[611300,310136]

A location plan (2 pages) showing the search area is attached. If you have plant within the search area or close to the boundary please provide record drawings, ideally by email attachment. Please provide your information as soon as possible.

Many thanks.

Kind regards,

Hannah Stalley

From: Interoute Enquiries <interoute.enquiries@plancast.co.uk>
Sent: 27 November 2018 09:44
To: Hannah Stalley
Subject: RE: Plant Enquiry - Honingham Thorpe

This response does not include Vtesse or Easynet plant, please continue to use Vtesse or Easynet details for their enquiries

To whom it may concern

Thank you for your enquiry regarding the above proposals at the above location

We would advise that we are unaware of any Interoute plant or services in this Location as indicated in your enquiry.

We bring to your attention the fact that whilst we try to ensure the information we provide is accurate, the information is provided Without Prejudice and Interoute and its Agents accept no liability for claims arising from any inaccuracy, omissions or errors contained in this response.

All responses are only valid for 28 days

Yours faithfully

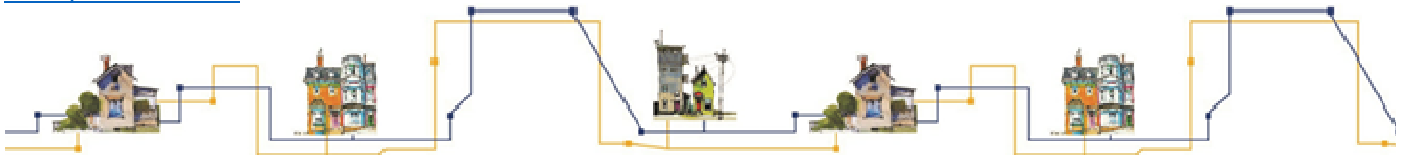
PLANCAST Plant Enquiry Department



The Old Haybarn
Rosebery Mews, Mentmore
Bedfordshire LU7 0UE

T: 01296 662 647

www.plancast.co.uk



Save Paper - Do you really need to print this email?

This email and any attachments are or may be confidential and legally privileged and are sent solely for the attention of the addressee(s).

If you have received this email in error, please delete it from your system:

its use, disclosure or copying is unauthorised. Statements and opinions expressed in this email may not represent those of PLANCAST. Any representations or commitments in this email are subject to contract.

The Plancast name and its logo is a registered trademark owned by Plancast Ltd. Registered number UK00003135673.

Registered office: 1st Floor, The Old Haybarn, Rosebery Mews, Mentmore LU7 0UE.

Registered in England and Wales with number 4455025 VAT No. 8567 195 80

Hannah Stalley

From: Plantenquiries <Plantenquiries@instalcom.co.uk>
Sent: 29 November 2018 14:45
To: Hannah Stalley
Subject: RE: E11-18-6188 Plant Enquiry - Honingham Thorpe

Dear Sir or Madam,

Thank you for your plant enquiry below.

We can confirm that CenturyLink Communications UK Limited (formerly Level 3), Global Crossing (UK) Ltd, Global Crossing PEC, Fibernet UK Ltd and Fibrespan Ltd do not have any apparatus within the indicated works area.

Instalcom responds to plant enquiries for all of the above and therefore you only need send one plant enquiry to cover all of these companies.

Please note that this response is only valid for 3 months. If your works do not commence within this time period, please resubmit your plant enquiry for assessment before any works commence.

Regards

Plant Enquiries Dept
Instalcom Limited
Borehamwood Ind. Park
Rowley Lane
Borehamwood
WD6 5PZ

Office: +44 (0)208 731 4613
Fax: +44 (0)208 731 4601
Email: plantenquiries@instalcom.co.uk
Web: <http://www.instalcom.co.uk>



From: Hannah Stalley [mailto:hannah.stalley@premierenergy.co.uk]
Sent: 26 November 2018 14:07
To: Plantenquiries <Plantenquiries@instalcom.co.uk>
Subject: Plant Enquiry - Honingham Thorpe

Dear Plant Enquiries,

Please search the following location for your plant:

Hannah Stalley

From: UK OSP-Team <osp-team@uk.verizon.com>
Sent: 26 November 2018 18:19
To: Hannah Stalley
Cc: UK OSP-Team
Subject: RE: [E] Plant Enquiry - Honingham Thorpe

Dear Sir/Madam

Verizon is a licensed Statutory Undertaker.

We have reviewed your plans and have determined that Verizon (Formally known as MCI WorldCom, MFS) has no apparatus in the areas concerned.

If you have any further queries please do not hesitate to get in touch.

Yours faithfully

Plant Protection Officer E.mail osp-team@uk.verizon.com

From: Hannah Stalley [mailto:hannah.stalley@premierenergy.co.uk]
Sent: Monday, November 26, 2018 2:07 PM
To: UK OSP-Team
Subject: [E] Plant Enquiry - Honingham Thorpe

Dear Plant Enquiries,

Please search the following location for your plant:

Honingham Thorpe, Norwich Road, Marlingford and Colton, Norfolk, NR9 5BX

[611300,310136]

A location plan (2 pages) showing the search area is attached. If you have plant within the search area or close to the boundary please provide record drawings, ideally by email attachment. Please provide your information as soon as possible.

Many thanks.

Kind regards,



Hannah Stalley

Utility Searches

t: 01403 740240 |

e: hannah.stalley@premierenergy.co.uk | www.premierenergy.co.uk

Premier House | Daux Road | Billingshurst | West Sussex | RH14 9SJ

Registered office as above. Incorporated in England & Wales No. 3023958



Holli Welsh

From: Susan Mary Bacon <Sue.Bacon@gtt.net>
Sent: 22 November 2018 11:02
To: Holli Welsh
Subject: PLANT ENQUIRY RESPONSE - Honingham Thorpe-Norwich Rd-Marlingford-Colton, Norwich
504780
Attachments: Premier Energy Inv 1118_032.pdf

Dear Holli

PLEASE NOTE & ONLY USE NEW EMAIL ADDRESS:

VTN.PlantEnquiriesInternal@gtt.net

Our Ref: 1118/032

Please take this as confirmation that GTT (Formerly Interoute Vtesse Ltd) do not have any plant within your outlined site area.

Please find a receipted invoice attached for your records covering the payment made today.

Kind regards

Sue Bacon

Plant Enquiry Team

VTN.PlantEnquiriesInternal@gtt.net

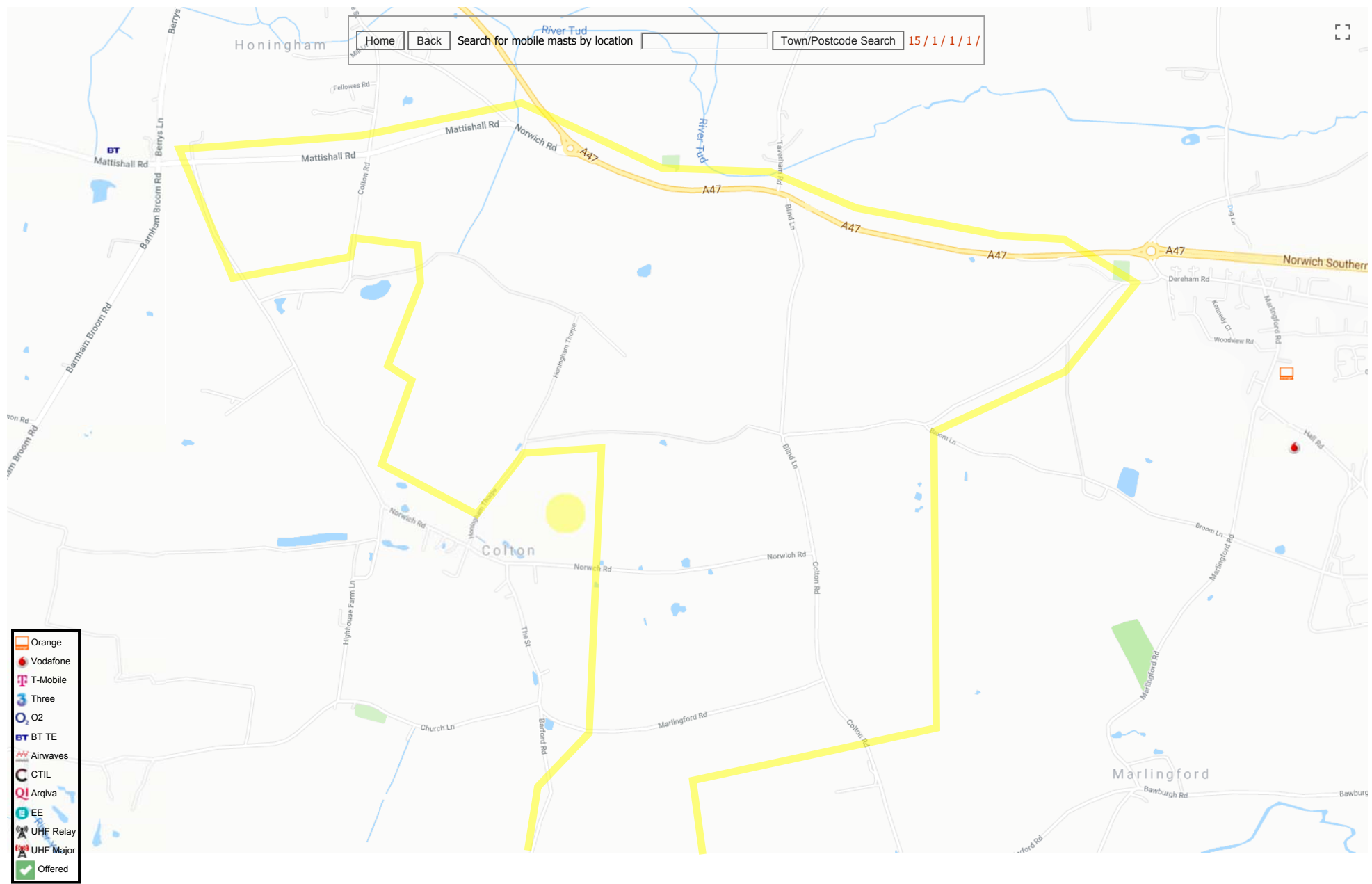
office: +44 1992 532116

www.gtt.net

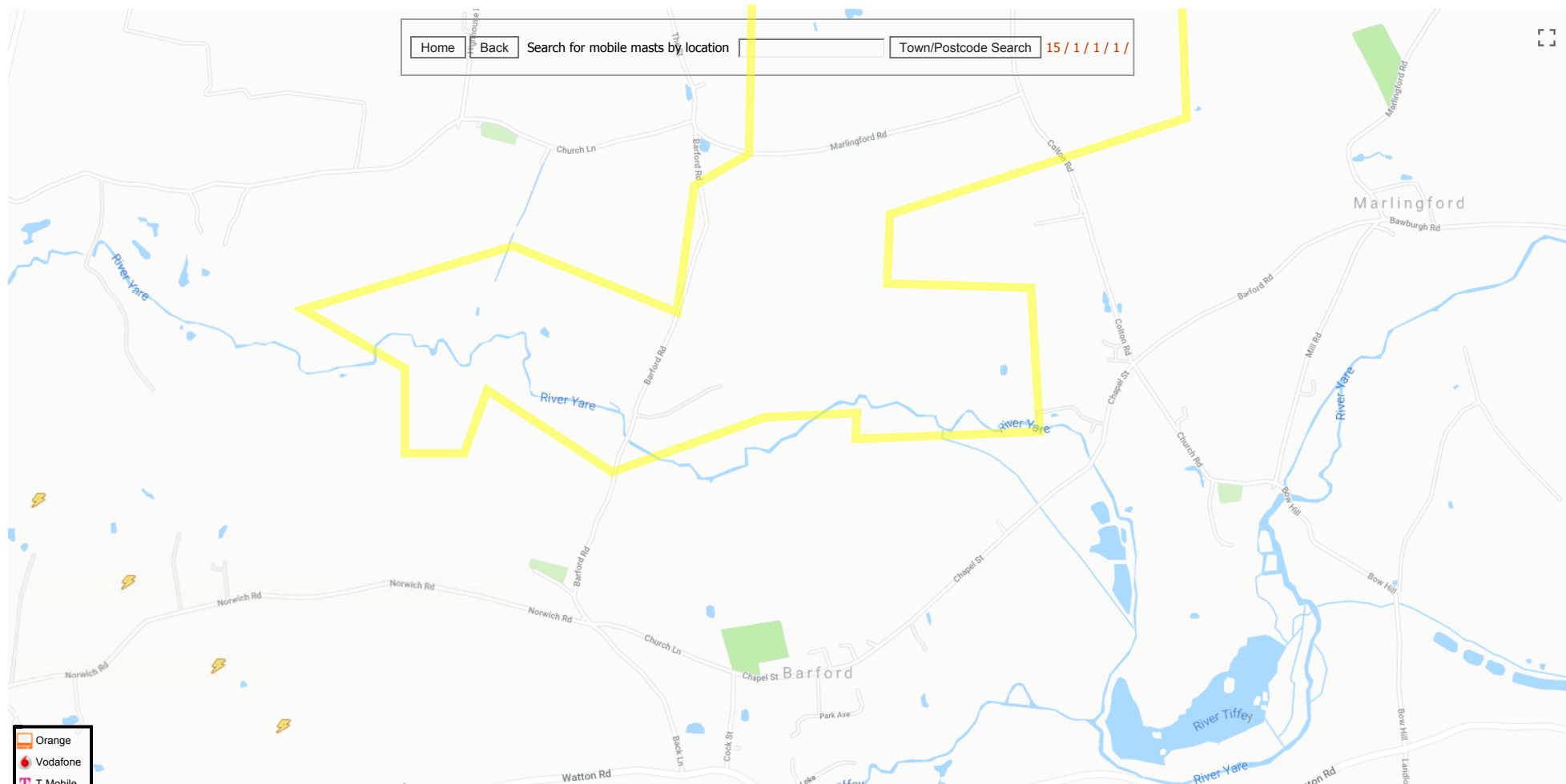


Interoute is a subsidiary of GTT

CONTACTABLE ONLY VIA EMAIL






Map data ©2018 Google




- Orange
- Vodafone
- T-Mobile
- Three
- O2
- BT TE
- Ainwaves
- CTIL
- Arqiva
- EE
- UHF Relay
- UHF Major
- Offered


Google

Map data ©2018 Google

Data Type	Value
Address	HONNINGHAM ATE, Malting Row, Norwich, Norfolk, NR9 5BA
 Ref	NR0024
 SAU/MDF ID Ref	EAHON
 1141 Ref	HNG
Polar Diagram	View Line of Sight up to 7km
Data Source	BT Exchange Upload:BT Exchange Upload(20532)
Site Status	Transmitting
Web Search	! Operator Licence Required
Web Search xls	! Operator Licence Required
Work/Planning	2 matched by site ref
Superseded Sites	0 superseded sites
Location	Good Accuracy (Reviewed by User and updated using Google Map)
Difference(m)	16.3066
East/North	609500/311200
Lat/Long	52.65/1.095
View On Google Map	View On Google Map with Measure Tool
Map Corrections	Reposition History: 3 Records
Planning Authority	Breckland District
Record Created	Apr 30 2016 6:57PM
External Link	https://www.samknows.com/broadband/exchange/EAHON

Data Type	Value
Address	Orange Site, Wymondham, Norfolk, NR95DR
 Ref	NRF0077
Polar Diagram	View Line of Sight up to 7km
Data Source	Ofcom Sitefinder:Orange(20608)
Site Status	Transmitting
Web Search	! Operator Licence Required
Web Search xls	! Operator Licence Required
Work/Planning	0 matched by site ref
Superseded Sites	0 superseded sites
Description	Orange GSM SECTOR
Location	Good Accuracy (SF)
Difference(m)	4.23079
East/North	613600/310610
Lat/Long	52.65/1.156
View On Google Map	View On Google Map with Measure Tool
Map Corrections	Reposition History: 0 Records

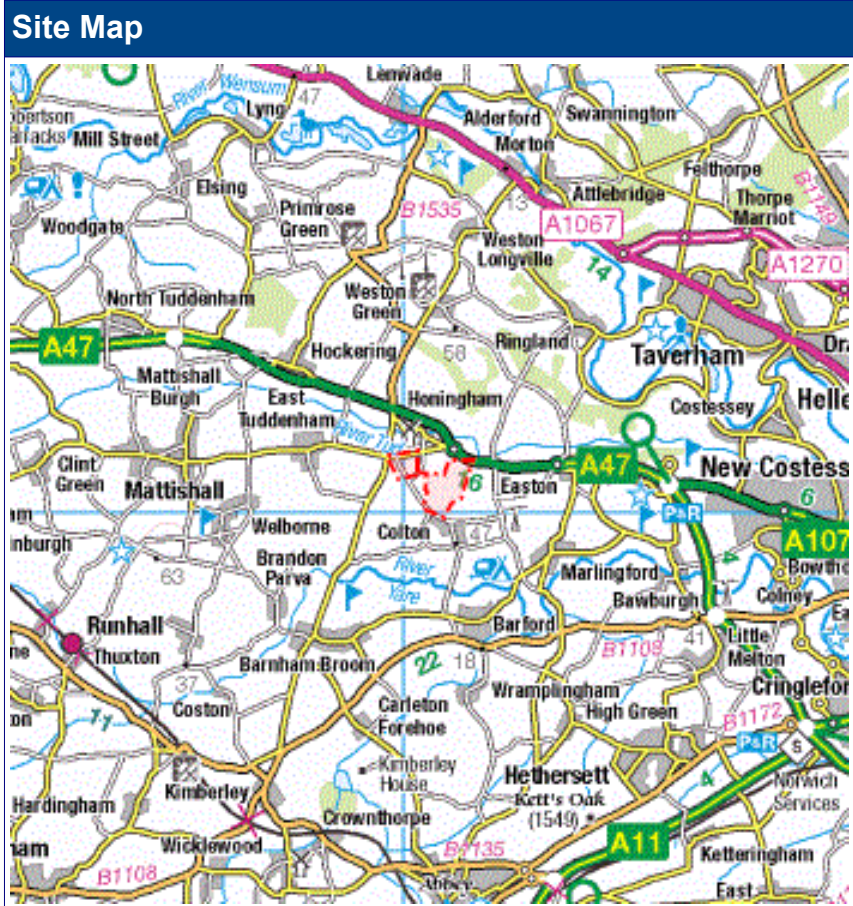
Height	Antenna: 20.00 metres
Transmission	GSM
Station Type	SECTOR
Record Created	Apr 29 2016 10:17PM
Power/Max Licenced Power	26.7 dBW /Unknown dBW
Frequency	1800 MHz

Data Type	Value
Address	Upper Farm,
 Ref	81264
Polar Diagram	View Line of Sight up to 7km
Data Source	VF V2:Data Batch2(20611)
Site Status	Transmitting
Web Search	! Operator Licence Required
Web Search xls	! Operator Licence Required
Type1	Greenfield
Work/Planning	1 matched by site ref
Superseded Sites	0 superseded sites
Location	Poor Accuracy (Unknown)
Difference(m)	1.90262
East/North	613636/310353
Lat/Long	52.64/1.156
View On Google Map	View On Google Map with Measure Tool
Map Corrections	Reposition History: 0 Records
Planning Authority	South Norfolk Council
Record Created	May 26 2016 10:41AM

Enquirer			
Name	Miss Hannah Stalley	Phone	01403 740240
Company	Premier Energy Services Ltd	Mobile	Not Supplied
Address	Premier House Daux Road Billingshurst West Sussex RH14 9SJ		
Email	hannah.stalley@premierenergy.co.uk		

Enquiry Details			
Scheme/Reference	Horningham Thorpe 1		
Enquiry type	Initial Enquiry	Work category	Development Projects
Start date	01/12/2018	Work type	Housing
End date	01/12/2018	Site size	973834 metres square
Searched location	XY= 611112, 309968	Work type buffer*	25 metres
Confirmed location	610914 310640		
Site Contact Name	Not Supplied	Site Phone No	Not Supplied
Description of Works	Not Supplied		

* The WORK TYPE BUFFER is a distance added to your search area based on the Work type you have chosen.



Asset Owners

Terms and Conditions. Please note that this enquiry is subject always to our standard terms and conditions available at www.linesearchbeforeudig.co.uk ("Terms of Use") and the disclaimer at the end of this document. Please note that in the event of any conflict or ambiguity between the terms of this Enquiry Confirmation and the Terms of Use, the Terms of Use shall take precedence.

Notes. Please ensure your contact details are correct and up to date on the system in case the LSBUD Members need to contact you.

Validity and search criteria. The results of this enquiry are based on the confirmed information you entered and are valid only as at the date of the enquiry. It is your responsibility to ensure that the Enquiry Details are correct, and LineSearchbeforeUdig accepts no responsibility for any errors or omissions in the Enquiry Details or any consequences thereof. LSBUD Members update their asset information on a regular basis so you are advised to consider this when undertaking any works. It is your responsibility to choose the period of time after which you need to resubmit any enquiry but the maximum time (after which your enquiry will no longer be dealt with by the LSBUD Helpdesk and LSBUD Members) is 28 days. If any details of the enquiry change, particularly including, but not limited to, the location of the work, then a further enquiry must be made.

Asset Owners & Responses. Please note the enquiry results include the following:

1. "LSBUD Members" who are asset owners who have registered their assets on the LSBUD service.
2. "Non LSBUD Members" are asset owners who have not registered their assets on the LSBUD service but LSBUD is aware of their existence. Please note that there could be other asset owners within your search area.

Below are three lists of asset owners:

1. **LSBUD Members who have assets registered within your search area. ("Affected")**
 - a. These LSBUD Members will either:
 - i. Ask for further information ("Email Additional Info" noted in status). The additional information includes: Site contact name and number, Location plan, Detailed plan (minimum scale 1:2500), Cross sectional drawings (if available), Work Specification.
 - ii. Respond directly to you ("Await Response"). In this response they may either send plans directly to you or ask for further information before being able to do so, particularly if any payments or authorisations are required.
2. **LSBUD Members who do not have assets registered within your search area. ("Not Affected")**
3. **Non LSBUD Members who may have assets within your search area.** Please note that this list is not exhaustive and all details are provided as a guide only. It is your responsibility to identify and consult with all asset owners before proceeding.

National Grid. Please note that the LSBUD service only contains information on National Grid's Gas above 7 bar asset, all National Grid Electricity Transmission assets and National Grid's Gas Distribution Limited above 2 bar asset.

For National Grid Gas Distribution Ltd below 2 bar asset information please go to www.beforeyoudig.nationalgrid.com

LSBUD Members who have assets registered on the LSBUD service within the vicinity of your search area.

List of affected LSBUD members

Asset Owner	Phone/Email	Emergency Only	Status
UK Power Networks	08000565866	08000565866	Await response

LSBUD Members who do not have assets registered on the LSBUD service within the vicinity of your search area. Please be aware that LSBUD Members make regular changes to their assets and this list may vary for new enquiries in the same area.

List of not affected LSBUD members

AWE Pipeline	Balfour Beatty Investments Limited	BOC Limited (A Member of the Linde Group)
BP Exploration Operating Company Limited	BPA	Carrington Gas Pipeline
CATS Pipeline c/o Wood Group PSN	Cemex	Centrica Storage Ltd
CLH Pipeline System Ltd	Concept Solutions People Ltd	ConocoPhillips (UK) Ltd
DIO (MOD Abandoned Pipelines)	E.ON UK CHP Limited	EirGrid
Electricity North West Limited	ENI & Himor c/o Penspen Ltd	EnQuest NNS Limited
EP Langage Limited	ESP Utilities Group	ESSAR
Esso Petroleum Company Limited	Fulcrum Pipelines Limited	Gamma
Gateshead Energy Company	Gigaclear PLC	Gtt
Hafren Dyfrdwy	Humbly Grove Energy	IGas Energy
INEOS FPS Pipelines	INEOS Manufacturing (Scotland and TSEP)	INOVYN Enterprises Limited
Intergen (Coryton Energy or Spalding Energy)	Mainline Pipelines Limited	Manchester Jetline Limited
Manx Cable Company	Marchwood Power Ltd (Gas Pipeline)	Melbourn Solar Limited
National Grid Gas (Above 7 bar), National Grid Gas Distribution Limited (Above 2 bar) and National Grid Electricity Transmission	Northumbrian Water Group	NPower CHP Pipelines
Oikos Storage Limited	Ørsted	Perenco UK Limited (Purbeck Southampton Pipeline)
Petroineos	Phillips 66	Premier Transmission Ltd (SNIP)
Prysmian Cables & Systems Ltd (c/o Western Link)	Redundant Pipelines - LPDA	RWE - Great Yarmouth Pipeline (Bacton to Great Yarmouth Power Station)
RWEnpower (Little Barford and South Haven)	SABIC UK Petrochemicals	Scottish Power Generation
Seabank Power Ltd	Severn Trent (Chester area only)	SGN
Shell (St Fergus to Mossmorran)	Shell Pipelines	SSE (Peterhead Power Station)
Tata Communications (c/o JSM Construction Ltd)	Total (Colnbrook & Colwick Pipelines)	Total Finaline Pipelines
Transmission Capital	Uniper UK Ltd	Vattenfall
Veolia ES SELCHP Limited	Western Power Distribution	Westminster City Council
Wingas Storage UK Ltd	Zayo Group UK Ltd c/o JSM Group Ltd	

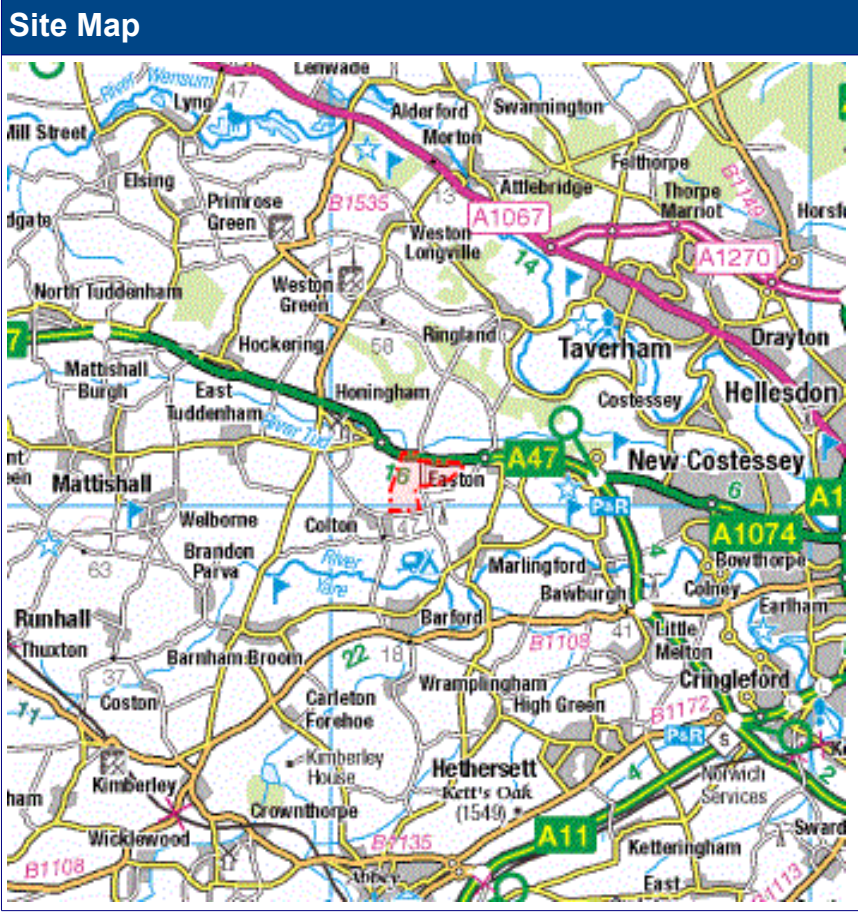
Enquirer

Name	Miss Hannah Stalley	Phone	01403 740240
Company	Premier Energy Services Ltd	Mobile	Not Supplied
Address	Premier House Daux Road Billingshurst West Sussex RH14 9SJ		
Email	hannah.stalley@premierenergy.co.uk		

Enquiry Details

Scheme/Reference	Horningham Thorpe 2		
Enquiry type	Initial Enquiry	Work category	Development Projects
Start date	01/12/2018	Work type	Housing
End date	01/12/2018	Site size	954142 metres square
Searched location	XY= 1.11669, 52.652457 Long/Lat	Work type buffer*	25 metres
Confirmed location	611922 310596		
Site Contact Name	Not Supplied	Site Phone No	Not Supplied
Description of Works	- CONTINUED FROM JOB: 14316810 -		

* The WORK TYPE BUFFER is a distance added to your search area based on the Work type you have chosen.



Asset Owners

Terms and Conditions. Please note that this enquiry is subject always to our standard terms and conditions available at www.linesearchbeforeudig.co.uk ("Terms of Use") and the disclaimer at the end of this document. Please note that in the event of any conflict or ambiguity between the terms of this Enquiry Confirmation and the Terms of Use, the Terms of Use shall take precedence.

Notes. Please ensure your contact details are correct and up to date on the system in case the LSBUD Members need to contact you.

Validity and search criteria. The results of this enquiry are based on the confirmed information you entered and are valid only as at the date of the enquiry. It is your responsibility to ensure that the Enquiry Details are correct, and LineSearchbeforeUdig accepts no responsibility for any errors or omissions in the Enquiry Details or any consequences thereof. LSBUD Members update their asset information on a regular basis so you are advised to consider this when undertaking any works. It is your responsibility to choose the period of time after which you need to resubmit any enquiry but the maximum time (after which your enquiry will no longer be dealt with by the LSBUD Helpdesk and LSBUD Members) is 28 days. If any details of the enquiry change, particularly including, but not limited to, the location of the work, then a further enquiry must be made.

Asset Owners & Responses. Please note the enquiry results include the following:

1. "LSBUD Members" who are asset owners who have registered their assets on the LSBUD service.
2. "Non LSBUD Members" are asset owners who have not registered their assets on the LSBUD service but LSBUD is aware of their existence. Please note that there could be other asset owners within your search area.

Below are three lists of asset owners:

1. **LSBUD Members who have assets registered within your search area. ("Affected")**
 - a. **These LSBUD Members will either:**
 - i. **Ask for further information ("Email Additional Info" noted in status).** The additional information includes: Site contact name and number, Location plan, Detailed plan (minimum scale 1:2500), Cross sectional drawings (if available), Work Specification.
 - ii. **Respond directly to you ("Await Response").** In this response they may either send plans directly to you or ask for further information before being able to do so, particularly if any payments or authorisations are required.
2. **LSBUD Members who do not have assets registered within your search area. ("Not Affected")**
3. **Non LSBUD Members who may have assets within your search area.** Please note that this list is not exhaustive and all details are provided as a guide only. It is your responsibility to identify and consult with all asset owners before proceeding.

National Grid. Please note that the LSBUD service only contains information on National Grid's Gas above 7 bar asset, all National Grid Electricity Transmission assets and National Grid's Gas Distribution Limited above 2 bar asset.

For National Grid Gas Distribution Ltd below 2 bar asset information please go to www.beforeyoudig.nationalgrid.com

LSBUD Members who have assets registered on the LSBUD service within the vicinity of your search area.

List of affected LSBUD members

Asset Owner	Phone/Email	Emergency Only	Status
UK Power Networks	08000565866	08000565866	Await response

LSBUD Members who do not have assets registered on the LSBUD service within the vicinity of your search area. Please be aware that LSBUD Members make regular changes to their assets and this list may vary for new enquiries in the same area.

List of not affected LSBUD members

AWE Pipeline	Balfour Beatty Investments Limited	BOC Limited (A Member of the Linde Group)
BP Exploration Operating Company Limited	BPA	Carrington Gas Pipeline
CATS Pipeline c/o Wood Group PSN	Cemex	Centrica Storage Ltd
CLH Pipeline System Ltd	Concept Solutions People Ltd	ConocoPhillips (UK) Ltd
DIO (MOD Abandoned Pipelines)	E.ON UK CHP Limited	EirGrid
Electricity North West Limited	ENI & Himor c/o Penspen Ltd	EnQuest NNS Limited
EP Langage Limited	ESP Utilities Group	ESSAR
Esso Petroleum Company Limited	Fulcrum Pipelines Limited	Gamma
Gateshead Energy Company	Gigaclear PLC	Gtt
Hafren Dyfrdwy	Humbly Grove Energy	IGas Energy
INEOS FPS Pipelines	INEOS Manufacturing (Scotland and TSEP)	INOVYN Enterprises Limited
Intergen (Coryton Energy or Spalding Energy)	Mainline Pipelines Limited	Manchester Jetline Limited
Manx Cable Company	Marchwood Power Ltd (Gas Pipeline)	Melbourn Solar Limited
National Grid Gas (Above 7 bar), National Grid Gas Distribution Limited (Above 2 bar) and National Grid Electricity Transmission	Northumbrian Water Group	NPower CHP Pipelines
Oikos Storage Limited	Ørsted	Perenco UK Limited (Purbeck Southampton Pipeline)
Petroineos	Phillips 66	Premier Transmission Ltd (SNIP)
Prysmian Cables & Systems Ltd (c/o Western Link)	Redundant Pipelines - LPDA	RWE - Great Yarmouth Pipeline (Bacton to Great Yarmouth Power Station)
RWEnpower (Little Barford and South Haven)	SABIC UK Petrochemicals	Scottish Power Generation
Seabank Power Ltd	Severn Trent (Chester area only)	SGN
Shell (St Fergus to Mossmorran)	Shell Pipelines	SSE (Peterhead Power Station)
Tata Communications (c/o JSM Construction Ltd)	Total (Colnbrook & Colwick Pipelines)	Total Finaline Pipelines
Transmission Capital	Uniper UK Ltd	Vattenfall
Veolia ES SELCHP Limited	Western Power Distribution	Westminster City Council
Wingas Storage UK Ltd	Zayo Group UK Ltd c/o JSM Group Ltd	

Enquirer

Name	Miss Hannah Stalley	Phone	01403 740240
Company	Premier Energy Services Ltd	Mobile	Not Supplied
Address	Premier House Daux Road Billingshurst West Sussex RH14 9SJ		
Email	hannah.stalley@premierenergy.co.uk		

Enquiry Details

Scheme/Reference	Horningham Thorpe 3		
Enquiry type	Initial Enquiry	Work category	Development Projects
Start date	01/12/2018	Work type	Housing
End date	01/12/2018	Site size	942628 metres square
Searched location	XY= 1.131544, 52.651668 Long/Lat	Work type buffer*	25 metres
Confirmed location	611809 309656		
Site Contact Name	Not Supplied	Site Phone No	Not Supplied
Description of Works	- CONTINUED FROM JOB: 14316996 -- CONTINUED FROM JOB: 14316810 -		

* The WORK TYPE BUFFER is a distance added to your search area based on the Work type you have chosen.



Asset Owners

Terms and Conditions. Please note that this enquiry is subject always to our standard terms and conditions available at www.linesearchbeforeudig.co.uk ("Terms of Use") and the disclaimer at the end of this document. Please note that in the event of any conflict or ambiguity between the terms of this Enquiry Confirmation and the Terms of Use, the Terms of Use shall take precedence.

Notes. Please ensure your contact details are correct and up to date on the system in case the LSBUD Members need to contact you.

Validity and search criteria. The results of this enquiry are based on the confirmed information you entered and are valid only as at the date of the enquiry. It is your responsibility to ensure that the Enquiry Details are correct, and LineSearchbeforeUdig accepts no responsibility for any errors or omissions in the Enquiry Details or any consequences thereof. LSBUD Members update their asset information on a regular basis so you are advised to consider this when undertaking any works. It is your responsibility to choose the period of time after which you need to resubmit any enquiry but the maximum time (after which your enquiry will no longer be dealt with by the LSBUD Helpdesk and LSBUD Members) is 28 days. If any details of the enquiry change, particularly including, but not limited to, the location of the work, then a further enquiry must be made.

Asset Owners & Responses. Please note the enquiry results include the following:

1. "LSBUD Members" who are asset owners who have registered their assets on the LSBUD service.
2. "Non LSBUD Members" are asset owners who have not registered their assets on the LSBUD service but LSBUD is aware of their existence. Please note that there could be other asset owners within your search area.

Below are three lists of asset owners:

1. **LSBUD Members who have assets registered within your search area. ("Affected")**
 - a. **These LSBUD Members will either:**
 - i. **Ask for further information ("Email Additional Info" noted in status).** The additional information includes: Site contact name and number, Location plan, Detailed plan (minimum scale 1:2500), Cross sectional drawings (if available), Work Specification.
 - ii. **Respond directly to you ("Await Response").** In this response they may either send plans directly to you or ask for further information before being able to do so, particularly if any payments or authorisations are required.
2. **LSBUD Members who do not have assets registered within your search area. ("Not Affected")**
3. **Non LSBUD Members who may have assets within your search area.** Please note that this list is not exhaustive and all details are provided as a guide only. It is your responsibility to identify and consult with all asset owners before proceeding.

National Grid. Please note that the LSBUD service only contains information on National Grid's Gas above 7 bar asset, all National Grid Electricity Transmission assets and National Grid's Gas Distribution Limited above 2 bar asset.

For National Grid Gas Distribution Ltd below 2 bar asset information please go to www.beforeyoudig.nationalgrid.com

LSBUD Members who have assets registered on the LSBUD service within the vicinity of your search area.

List of affected LSBUD members

Asset Owner	Phone/Email	Emergency Only	Status
UK Power Networks	08000565866	08000565866	Await response

LSBUD Members who do not have assets registered on the LSBUD service within the vicinity of your search area. Please be aware that LSBUD Members make regular changes to their assets and this list may vary for new enquiries in the same area.

List of not affected LSBUD members

AWE Pipeline	Balfour Beatty Investments Limited	BOC Limited (A Member of the Linde Group)
BP Exploration Operating Company Limited	BPA	Carrington Gas Pipeline
CATS Pipeline c/o Wood Group PSN	Cemex	Centrica Storage Ltd
CLH Pipeline System Ltd	Concept Solutions People Ltd	ConocoPhillips (UK) Ltd
DIO (MOD Abandoned Pipelines)	E.ON UK CHP Limited	EirGrid
Electricity North West Limited	ENI & Himor c/o Penspen Ltd	EnQuest NNS Limited
EP Langage Limited	ESP Utilities Group	ESSAR
Esso Petroleum Company Limited	Fulcrum Pipelines Limited	Gamma
Gateshead Energy Company	Gigaclear PLC	Gtt
Hafren Dyfrdwy	Humbly Grove Energy	IGas Energy
INEOS FPS Pipelines	INEOS Manufacturing (Scotland and TSEP)	INOVYN Enterprises Limited
Intergen (Coryton Energy or Spalding Energy)	Mainline Pipelines Limited	Manchester Jetline Limited
Manx Cable Company	Marchwood Power Ltd (Gas Pipeline)	Melbourn Solar Limited
National Grid Gas (Above 7 bar), National Grid Gas Distribution Limited (Above 2 bar) and National Grid Electricity Transmission	Northumbrian Water Group	NPower CHP Pipelines
Oikos Storage Limited	Ørsted	Perenco UK Limited (Purbeck Southampton Pipeline)
Petroineos	Phillips 66	Premier Transmission Ltd (SNIP)
Prysmian Cables & Systems Ltd (c/o Western Link)	Redundant Pipelines - LPDA	RWE - Great Yarmouth Pipeline (Bacton to Great Yarmouth Power Station)
RWEnpower (Little Barford and South Haven)	SABIC UK Petrochemicals	Scottish Power Generation
Seabank Power Ltd	Severn Trent (Chester area only)	SGN
Shell (St Fergus to Mossmorran)	Shell Pipelines	SSE (Peterhead Power Station)
Tata Communications (c/o JSM Construction Ltd)	Total (Colnbrook & Colwick Pipelines)	Total Finaline Pipelines
Transmission Capital	Uniper UK Ltd	Vattenfall
Veolia ES SELCHP Limited	Western Power Distribution	Westminster City Council
Wingas Storage UK Ltd	Zayo Group UK Ltd c/o JSM Group Ltd	

Enquirer

Name	Miss Hannah Stalley	Phone	01403 740240
Company	Premier Energy Services Ltd	Mobile	Not Supplied
Address	Premier House Daux Road Billingshurst West Sussex RH14 9SJ		
Email	hannah.stalley@premierenergy.co.uk		

Enquiry Details

Scheme/Reference	Horningham Thorpe 4		
Enquiry type	Initial Enquiry	Work category	Development Projects
Start date	01/12/2018	Work type	Housing
End date	01/12/2018	Site size	858470 metres square
Searched location	XY= 1.129267, 52.643272 Long/Lat	Work type buffer*	25 metres
Confirmed location	611119 308711		
Site Contact Name	Not Supplied	Site Phone No	Not Supplied
Description of Works	- CONTINUED FROM JOB: 14317105 -- CONTINUED FROM JOB: 14316996 -- CONTINUED FROM JOB: 14316810 -		

* The WORK TYPE BUFFER is a distance added to your search area based on the Work type you have chosen.



Asset Owners

Terms and Conditions. Please note that this enquiry is subject always to our standard terms and conditions available at www.linesearchbeforeudig.co.uk ("Terms of Use") and the disclaimer at the end of this document. Please note that in the event of any conflict or ambiguity between the terms of this Enquiry Confirmation and the Terms of Use, the Terms of Use shall take precedence.

Notes. Please ensure your contact details are correct and up to date on the system in case the LSBUD Members need to contact you.

Validity and search criteria. The results of this enquiry are based on the confirmed information you entered and are valid only as at the date of the enquiry. It is your responsibility to ensure that the Enquiry Details are correct, and LineSearchbeforeUdig accepts no responsibility for any errors or omissions in the Enquiry Details or any consequences thereof. LSBUD Members update their asset information on a regular basis so you are advised to consider this when undertaking any works. It is your responsibility to choose the period of time after which you need to resubmit any enquiry but the maximum time (after which your enquiry will no longer be dealt with by the LSBUD Helpdesk and LSBUD Members) is 28 days. If any details of the enquiry change, particularly including, but not limited to, the location of the work, then a further enquiry must be made.

Asset Owners & Responses. Please note the enquiry results include the following:

1. "LSBUD Members" who are asset owners who have registered their assets on the LSBUD service.
2. "Non LSBUD Members" are asset owners who have not registered their assets on the LSBUD service but LSBUD is aware of their existence. Please note that there could be other asset owners within your search area.

Below are three lists of asset owners:

1. **LSBUD Members who have assets registered within your search area. ("Affected")**
 - a. **These LSBUD Members will either:**
 - i. **Ask for further information ("Email Additional Info" noted in status).** The additional information includes: Site contact name and number, Location plan, Detailed plan (minimum scale 1:2500), Cross sectional drawings (if available), Work Specification.
 - ii. **Respond directly to you ("Await Response").** In this response they may either send plans directly to you or ask for further information before being able to do so, particularly if any payments or authorisations are required.
2. **LSBUD Members who do not have assets registered within your search area. ("Not Affected")**
3. **Non LSBUD Members who may have assets within your search area.** Please note that this list is not exhaustive and all details are provided as a guide only. It is your responsibility to identify and consult with all asset owners before proceeding.

National Grid. Please note that the LSBUD service only contains information on National Grid's Gas above 7 bar asset, all National Grid Electricity Transmission assets and National Grid's Gas Distribution Limited above 2 bar asset.

For National Grid Gas Distribution Ltd below 2 bar asset information please go to www.beforeyoudig.nationalgrid.com

LSBUD Members who have assets registered on the LSBUD service within the vicinity of your search area.

List of affected LSBUD members

Asset Owner	Phone/Email	Emergency Only	Status
UK Power Networks	08000565866	08000565866	Await response

LSBUD Members who do not have assets registered on the LSBUD service within the vicinity of your search area. Please be aware that LSBUD Members make regular changes to their assets and this list may vary for new enquiries in the same area.

List of not affected LSBUD members

AWE Pipeline	Balfour Beatty Investments Limited	BOC Limited (A Member of the Linde Group)
BP Exploration Operating Company Limited	BPA	Carrington Gas Pipeline
CATS Pipeline c/o Wood Group PSN	Cemex	Centrica Storage Ltd
CLH Pipeline System Ltd	Concept Solutions People Ltd	ConocoPhillips (UK) Ltd
DIO (MOD Abandoned Pipelines)	E.ON UK CHP Limited	EirGrid
Electricity North West Limited	ENI & Himor c/o Penspen Ltd	EnQuest NNS Limited
EP Langage Limited	ESP Utilities Group	ESSAR
Esso Petroleum Company Limited	Fulcrum Pipelines Limited	Gamma
Gateshead Energy Company	Gigaclear PLC	Gtt
Hafren Dyfrdwy	Humbly Grove Energy	IGas Energy
INEOS FPS Pipelines	INEOS Manufacturing (Scotland and TSEP)	INOVYN Enterprises Limited
Intergen (Coryton Energy or Spalding Energy)	Mainline Pipelines Limited	Manchester Jetline Limited
Manx Cable Company	Marchwood Power Ltd (Gas Pipeline)	Melbourn Solar Limited
National Grid Gas (Above 7 bar), National Grid Gas Distribution Limited (Above 2 bar) and National Grid Electricity Transmission	Northumbrian Water Group	NPower CHP Pipelines
Oikos Storage Limited	Ørsted	Perenco UK Limited (Purbeck Southampton Pipeline)
Petroineos	Phillips 66	Premier Transmission Ltd (SNIP)
Prysmian Cables & Systems Ltd (c/o Western Link)	Redundant Pipelines - LPDA	RWE - Great Yarmouth Pipeline (Bacton to Great Yarmouth Power Station)
RWEnpower (Little Barford and South Haven)	SABIC UK Petrochemicals	Scottish Power Generation
Seabank Power Ltd	Severn Trent (Chester area only)	SGN
Shell (St Fergus to Mossmorran)	Shell Pipelines	SSE (Peterhead Power Station)
Tata Communications (c/o JSM Construction Ltd)	Total (Colnbrook & Colwick Pipelines)	Total Finaline Pipelines
Transmission Capital	Uniper UK Ltd	Vattenfall
Veolia ES SELCHP Limited	Western Power Distribution	Westminster City Council
Wingas Storage UK Ltd	Zayo Group UK Ltd c/o JSM Group Ltd	

Hannah Stalley

From: TM Plant Enquiries <plantenquiries@trafficmaster.co.uk>
Sent: 28 November 2018 09:47
To: Hannah Stalley
Subject: Re: Plant Enquiry - Honingham Thorpe

Our ref: Damian Sweeney TEL: 01234759112 or 07712129249

New Roads and Street Works Act 1991- Sections 83, 84,142 and 143 Codes of Practice Appendix C2

In response to your notice regarding works which you, are proposing to undertake.

I can confirm that *Trafficmaster* does not have equipment installed within the boundary of the works.

If you have any further queries regarding this or any other programme, please do not hesitate to contact me on my details below.

Yours sincerely

For & on Behalf of

Trafficmaster Ltd

Infrastructure Maintenance

plantenquiries@trafficmaster.co.uk