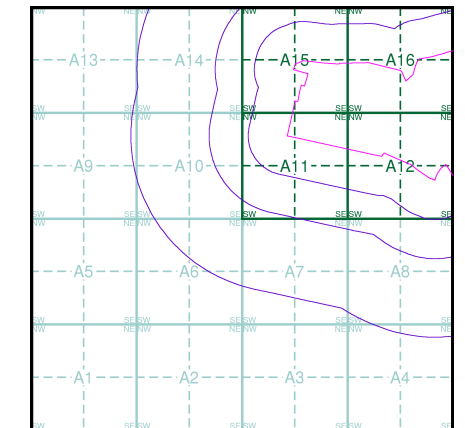


- |  |  |                                       |                                       |                                |  |
|--|--|---------------------------------------|---------------------------------------|--------------------------------|--|
| <b>General</b>   |  | Specified Site                        | Specified Buffer(s)                   | Bearing Reference Point        | Map ID   |
| Several of Type at Location                                  |  |                                       |                                       |                                |  |
| <b>Agency and Hydrological</b>                               |  | <b>Waste</b>                          |                                       |                                |  |
| Contaminated Land Register Entry or Notice (Location)        | Discharge Consent  | BGS Recorded Landfill Site (Location) | EA Historic Landfill (Buffered Point) | EA Historic Landfill (Polygon) | Integrated Pollution Control Registered Waste Site |
| Contaminated Land Register Entry or Notice (Location)        | Enforcement or Prohibition Notice                            | BGS Recorded Landfill Site            | EA Historic Landfill (Buffered Point) | EA Historic Landfill (Polygon) | Integrated Pollution Control Registered Waste Site |
| Discharge Consent  | Integrated Pollution Control                                 | BGS Recorded Landfill Site            | EA Historic Landfill (Buffered Point) | EA Historic Landfill (Polygon) | Integrated Pollution Control Registered Waste Site |
| Enforcement or Prohibition Notice                            | Integrated Pollution Prevention Control                      | BGS Recorded Landfill Site            | EA Historic Landfill (Buffered Point) | EA Historic Landfill (Polygon) | Integrated Pollution Control Registered Waste Site |
| Integrated Pollution Control                                 | Local Authority Integrated Pollution Prevention and Control  | BGS Recorded Landfill Site            | EA Historic Landfill (Buffered Point) | EA Historic Landfill (Polygon) | Integrated Pollution Control Registered Waste Site |
| Integrated Pollution Prevention Control                      | Local Authority Pollution Prevention and Control             | BGS Recorded Landfill Site            | EA Historic Landfill (Buffered Point) | EA Historic Landfill (Polygon) | Integrated Pollution Control Registered Waste Site |
| Local Authority Integrated Pollution Prevention and Control  | Local Authority Pollution Prevention and Control Enforcement | BGS Recorded Landfill Site            | EA Historic Landfill (Buffered Point) | EA Historic Landfill (Polygon) | Integrated Pollution Control Registered Waste Site |
| Local Authority Pollution Prevention and Control             | Pollution Incident to Controlled Waters                      | BGS Recorded Landfill Site            | EA Historic Landfill (Buffered Point) | EA Historic Landfill (Polygon) | Integrated Pollution Control Registered Waste Site |
| Local Authority Pollution Prevention and Control Enforcement | Prosecution Relating to Authorised Processes                 | BGS Recorded Landfill Site            | EA Historic Landfill (Buffered Point) | EA Historic Landfill (Polygon) | Integrated Pollution Control Registered Waste Site |
| Pollution Incident to Controlled Waters                      | Prosecution Relating to Controlled Waters                    | BGS Recorded Landfill Site            | EA Historic Landfill (Buffered Point) | EA Historic Landfill (Polygon) | Integrated Pollution Control Registered Waste Site |
| Prosecution Relating to Authorised Processes                 | Registered Radioactive Substance                             | BGS Recorded Landfill Site            | EA Historic Landfill (Buffered Point) | EA Historic Landfill (Polygon) | Integrated Pollution Control Registered Waste Site |
| Prosecution Relating to Controlled Waters                    | River Network or Water Feature                               | BGS Recorded Landfill Site            | EA Historic Landfill (Buffered Point) | EA Historic Landfill (Polygon) | Integrated Pollution Control Registered Waste Site |
| Registered Radioactive Substance                             | River Quality Sampling Point                                 | BGS Recorded Landfill Site            | EA Historic Landfill (Buffered Point) | EA Historic Landfill (Polygon) | Integrated Pollution Control Registered Waste Site |
| River Network or Water Feature                               | Substantiated Pollution Incident Register                    | BGS Recorded Landfill Site            | EA Historic Landfill (Buffered Point) | EA Historic Landfill (Polygon) | Integrated Pollution Control Registered Waste Site |
| River Quality Sampling Point                                 | Water Abstraction  | BGS Recorded Landfill Site            | EA Historic Landfill (Buffered Point) | EA Historic Landfill (Polygon) | Integrated Pollution Control Registered Waste Site |
| Substantiated Pollution Incident Register                    | Water Industry Act Referral                                  | BGS Recorded Landfill Site            | EA Historic Landfill (Buffered Point) | EA Historic Landfill (Polygon) | Integrated Pollution Control Registered Waste Site |
| Water Abstraction  |  | BGS Recorded Landfill Site            | EA Historic Landfill (Buffered Point) | EA Historic Landfill (Polygon) | Integrated Pollution Control Registered Waste Site |
| Water Industry Act Referral                                  |  | BGS Recorded Landfill Site            | EA Historic Landfill (Buffered Point) | EA Historic Landfill (Polygon) | Integrated Pollution Control Registered Waste Site |
| <b>Hazardous Substances</b>                                  |  |                                       |                                       |                                |  |
| COMAH Site   | Explosive Site   |                                       |                                       |                                |  |
| NIHHS Site   | Planning Hazardous Substance Consent                         |                                       |                                       |                                |  |
| Planning Hazardous Substance Enforcement                     |  |                                       |                                       |                                |  |
| <b>Geological</b>  |  |                                       |                                       |                                |  |
| BGS Recorded Mineral Site                                    |  |                                       |                                       |                                |  |

## Site Sensitivity Map - Slice A

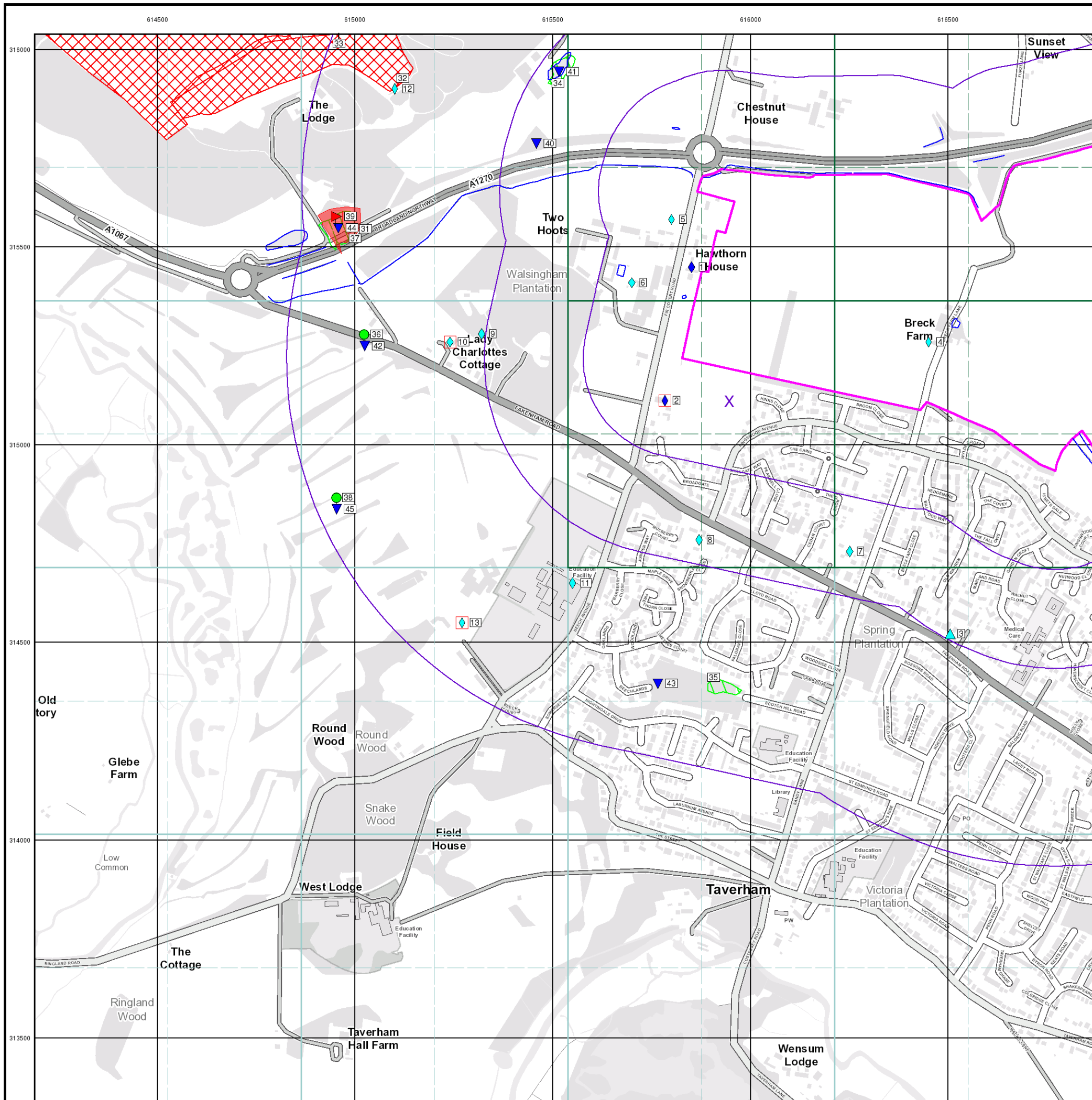


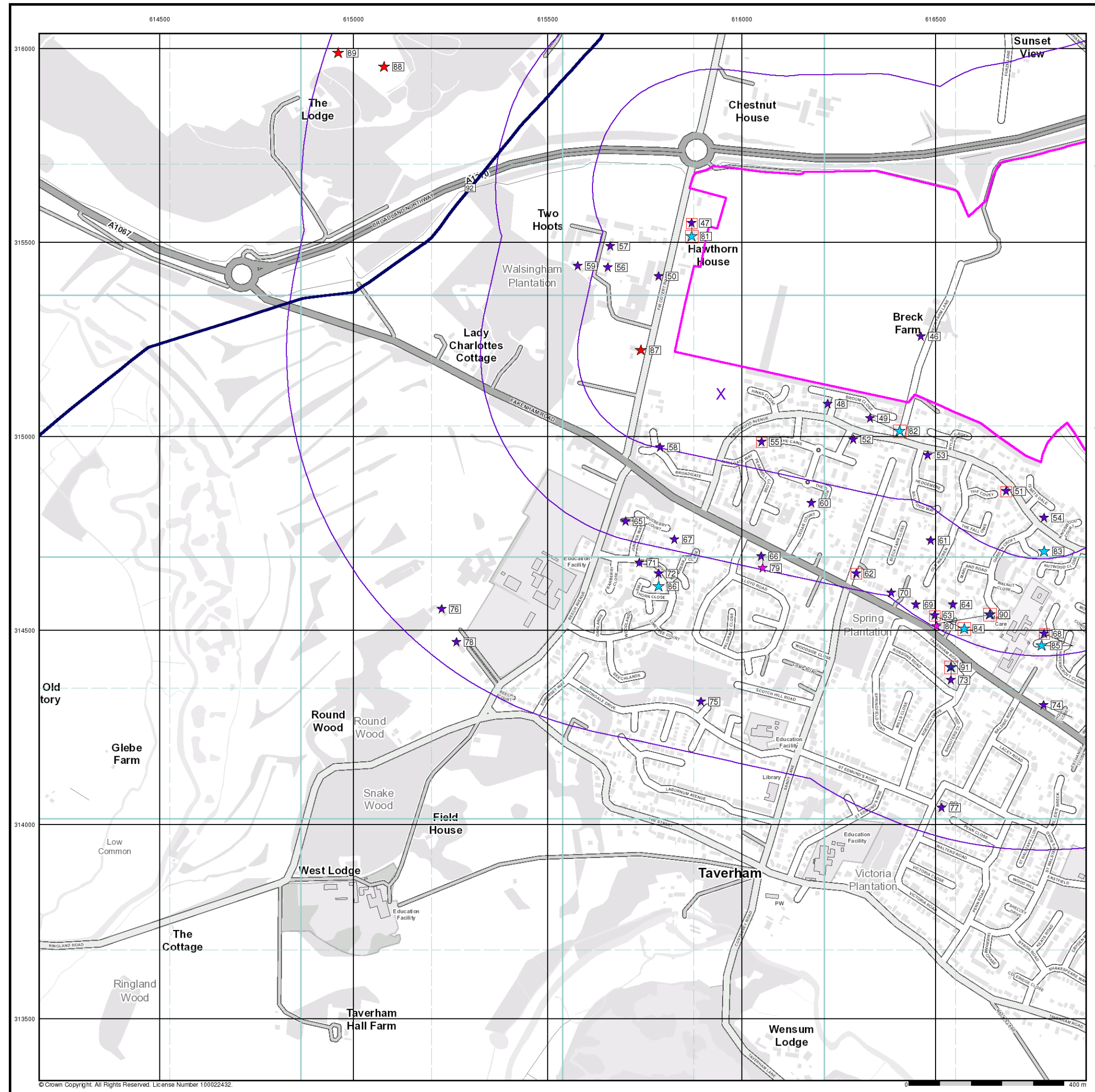
## Order Details

Order Number: 186667864\_1\_1  
 Customer Ref: 3551\_EC,AR,DS  
 National Grid Reference: 615950, 315110  
 Slice: A  
 Site Area (Ha): 79.31  
 Search Buffer (m): 1000

## Site Details

Marriotts Park, Taverham, Norfolk, NR8 6HL

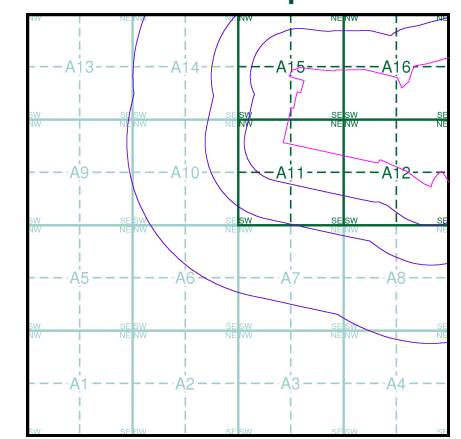




## Industrial Land Use Map

- General**
- Specified Site
  - Specified Buffer(s)
  - Bearing Reference Point
  - Slice
  - Map ID
- Industrial Land Use**
- Contemporary Trade Directory Entry
  - Fuel Station Entry
  - Gas Pipeline
  - Points of Interest - Commercial Services
  - Points of Interest - Education and Health
  - Points of Interest - Manufacturing and Production
  - Points of Interest - Public Infrastructure
  - Points of Interest - Recreational and Environmental
  - Underground Electrical Cables

### Industrial Land Use Map - Slice A



### Order Details

Order Number: 186667864\_1\_1  
 Customer Ref: 3551\_EC,AR,DS  
 National Grid Reference: 615950, 315110  
 Slice: A  
 Site Area (Ha): 79.31  
 Search Buffer (m): 1000

### Site Details






Marriotts Park, Taverham, Norfolk, NR8 6HL



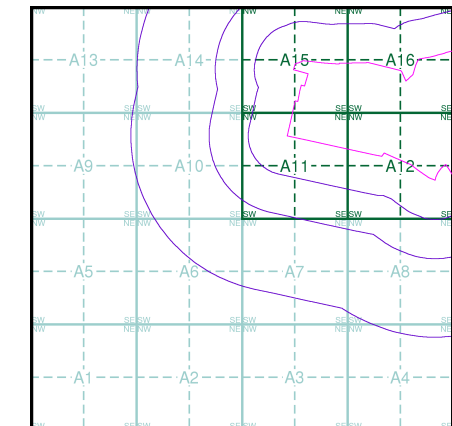
### General

-  Specified Site
-  Specified Buffer(s)
-  Bearing Reference Point

### Agency and Hydrological (Flood)

-  Extreme Flooding from Rivers or Sea without Defences (Zone 2)
-  Flooding from Rivers or Sea without Defences (Zone 3)
-  Area Benefiting from Flood Defence
-  Flood Water Storage Areas
-  Flood Defence

### Flood Map - Slice A

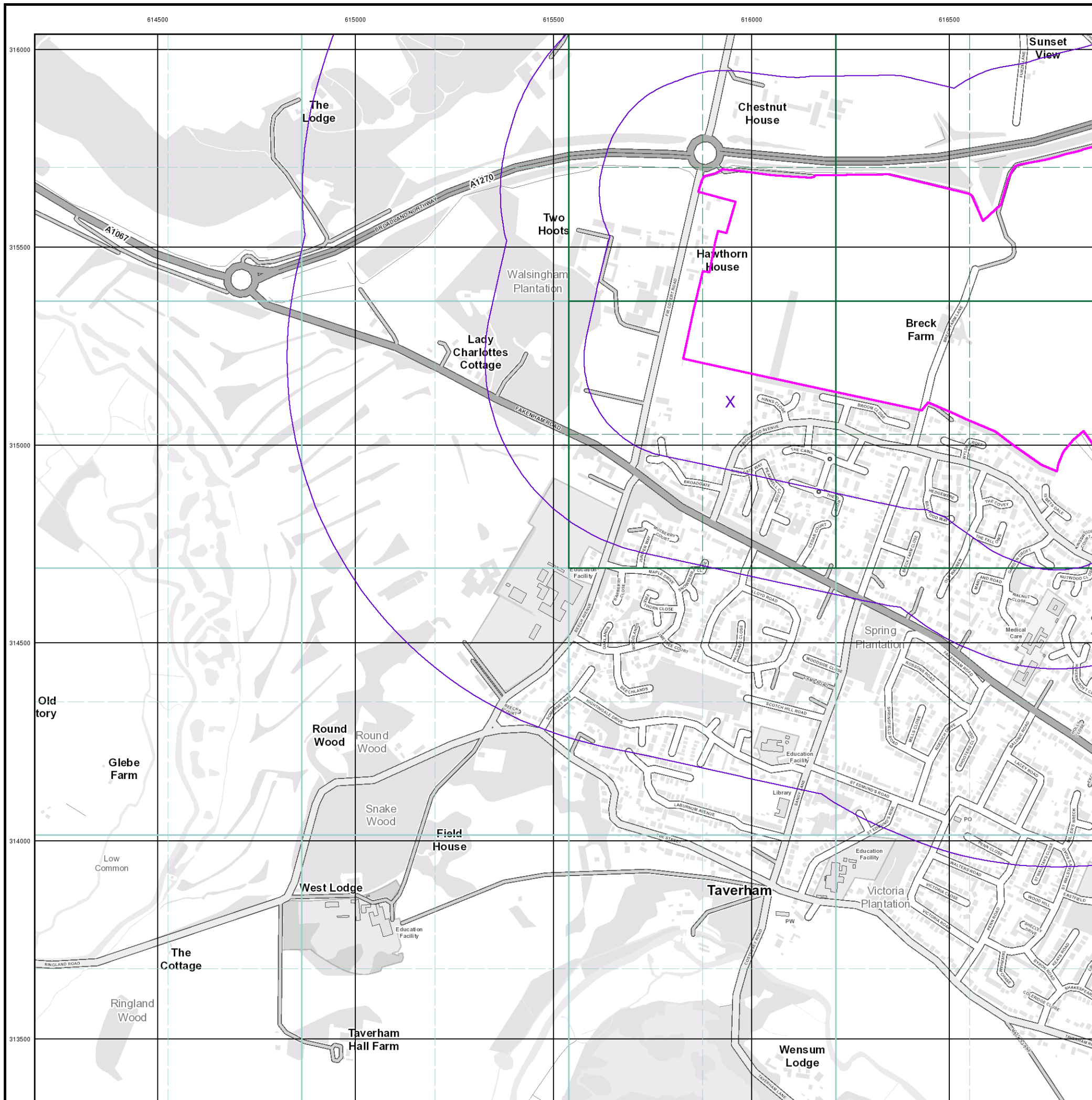


### Order Details

Order Number: 186667864\_1\_1  
 Customer Ref: 3551\_EC,AR,DS  
 National Grid Reference: 615950, 315110  
 Slice: A  
 Site Area (Ha): 79.31  
 Search Buffer (m): 1000

### Site Details

Marriotts Park, Taverham, Norfolk, NR8 6HL



### General

- Specified Site
- Specified Buffer(s)
- Bearing Reference Point
- Map ID
- Several of Type at Location

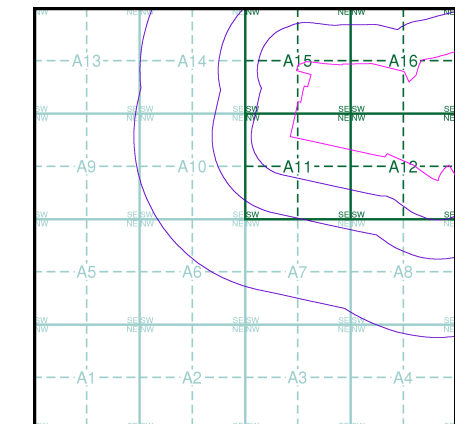
### Agency and Hydrological (Boreholes)

- BGS Borehole Depth 0 - 10m
- BGS Borehole Depth 10 - 30m
- BGS Borehole Depth 30m +
- Confidential
- Other

For Borehole information please refer to the Borehole .csv file which accompanied this slice.

A copy of the BGS Borehole Ordering Form is available to download from the Support section of [www.envirocheck.co.uk](http://www.envirocheck.co.uk).

### Borehole Map - Slice A

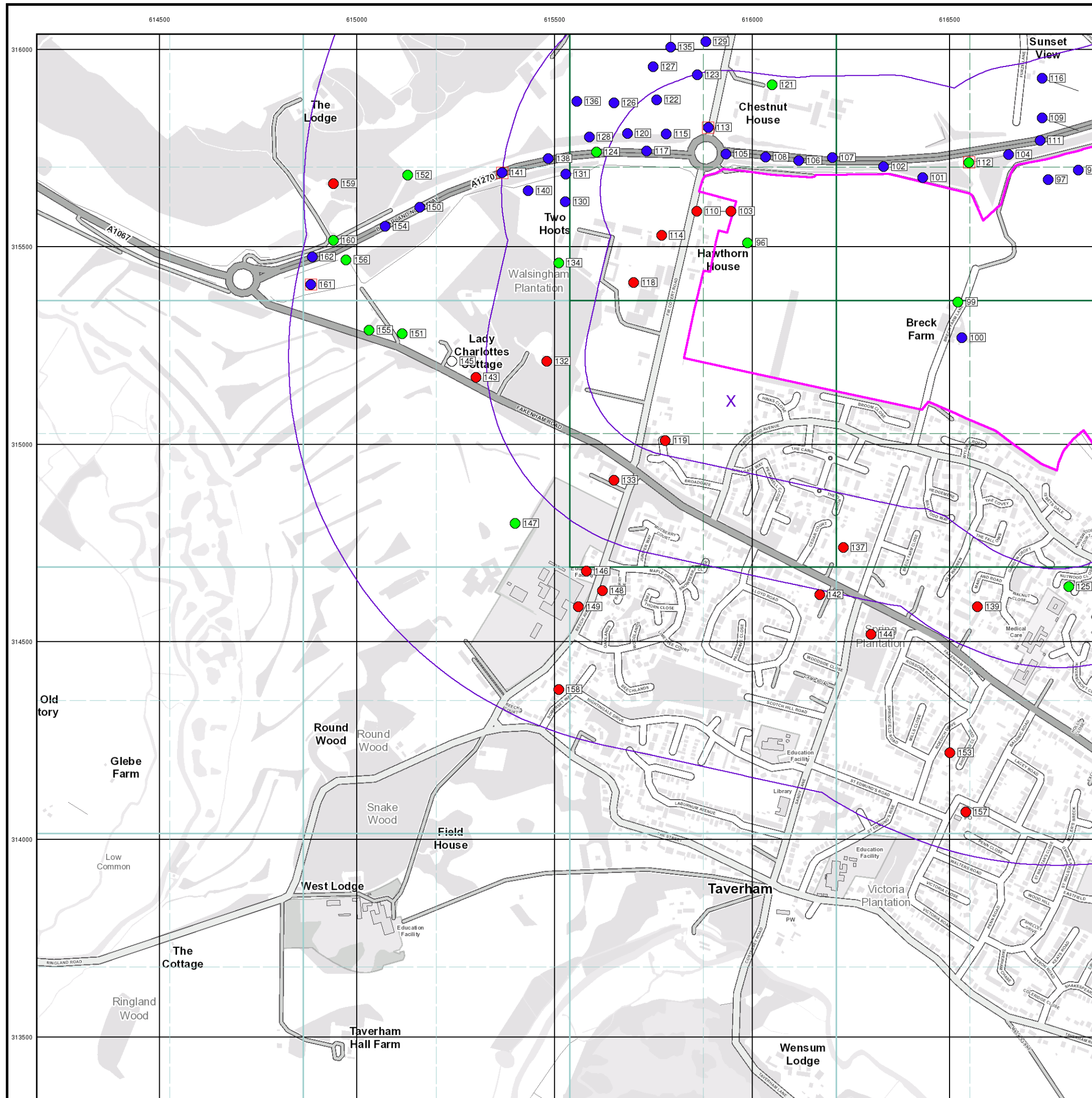


### Order Details

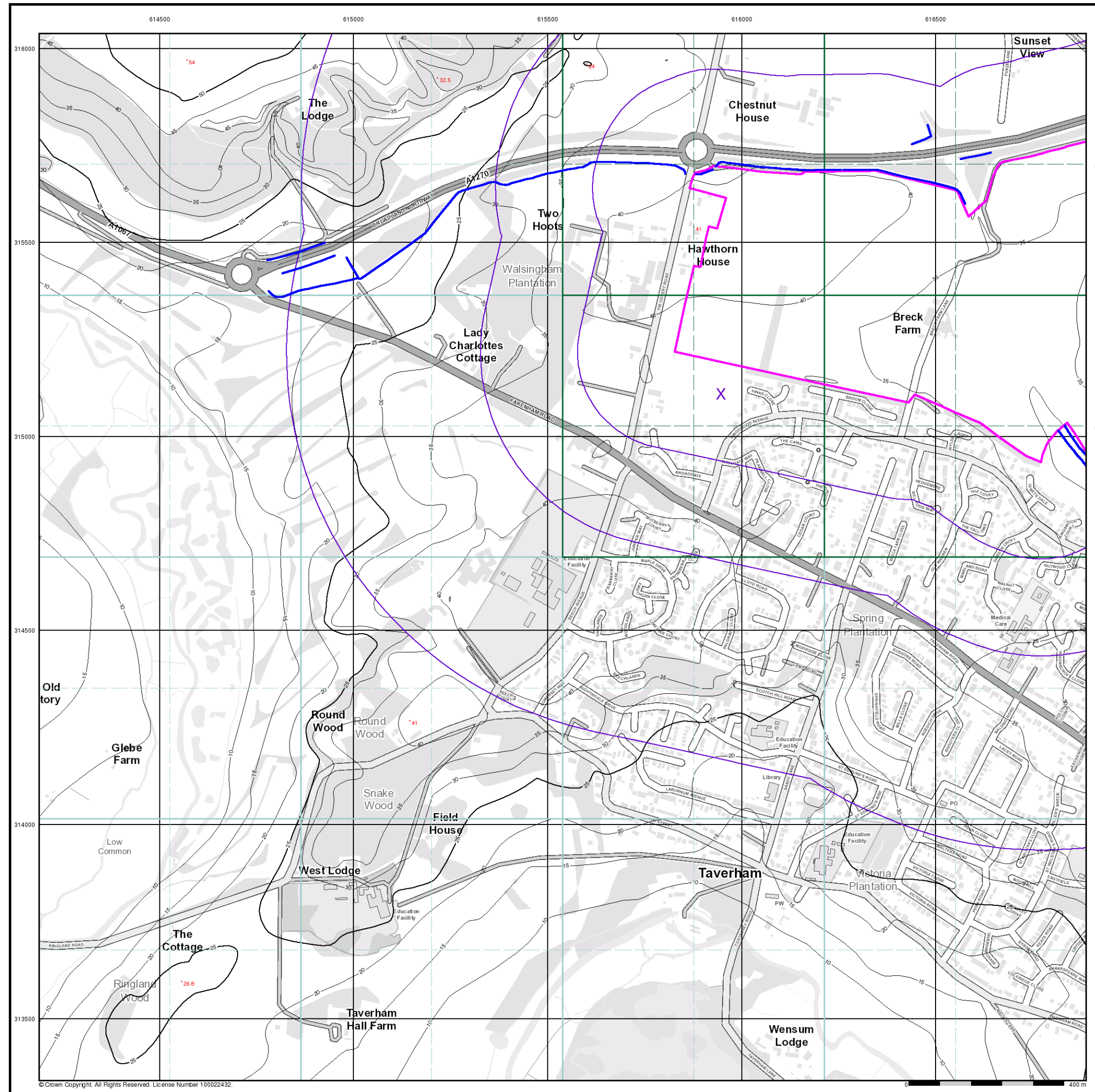
Order Number: 186667864\_1\_1  
 Customer Ref: 3551\_EC,AR,DS  
 National Grid Reference: 615950, 315110  
 Slice: A  
 Site Area (Ha): 79.31  
 Search Buffer (m): 1000

### Site Details

Marriotts Park, Taverham, Norfolk, NR8 6HL







### General

- Specified Site
- Specified Buffer(s)
- Bearing Reference Point

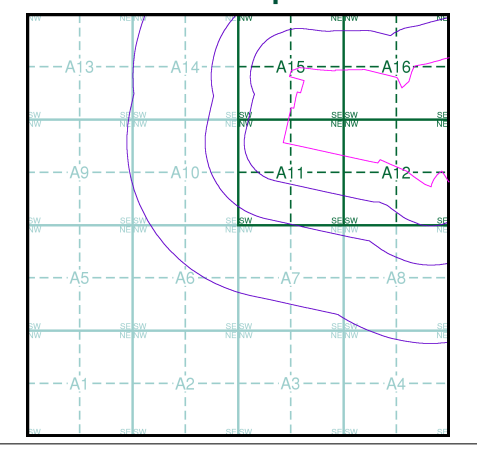
### OS Water Network Data

- |              |                         |
|--------------|-------------------------|
| Canal        | Drain                   |
| Reservoir    | Other                   |
| Foreshore    | Lake                    |
| Marsh        | Transfer                |
| Tidal River  | Lock Or Flight Of Locks |
| Inland River | Sea                     |

### Contours (height in meters)

- Standard Contour 105
- Master Contour 100
- Spot Height 167.3
- |  |     |                 |
|--|-----|-----------------|
|  | MLW | Mean Low Water  |
|  | MHW | Mean High Water |

### OS Water Network Map - Slice A



### Order Details




Order Number: 186667864\_1\_1  
 Customer Ref: 3551\_EC,AR,DS  
 National Grid Reference: 615950, 315110  
 Slice: A  
 Site Area (Ha): 79.31  
 Search Buffer (m): 1000

### Site Details

Marriotts Park, Taverham, Norfolk, NR8 6HL



### General

-  Specified Site
-  Specified Buffer(s)
-  Bearing Reference Point

### Risk of Flooding from Surface Water

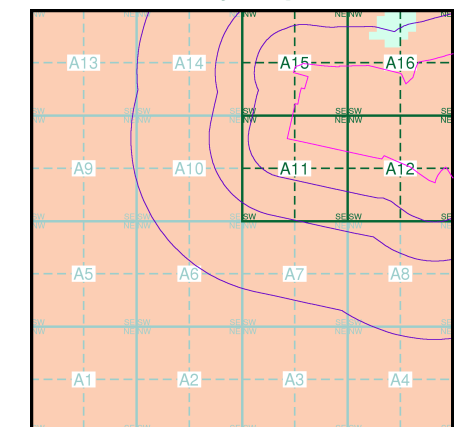
-  High - 30 Year Return
-  Medium - 100 Year Return
-  Low - 1000 Year Return

### Suitability

See the suitability map below

-  National to county
-  County to town
-  Town to street
-  Street to parcels of land
-  Property

### EANRW Suitability Map - Slice A



### Order Details

Order Number: 186667864\_1\_1  
 Customer Ref: 3551\_EC,AR,DS  
 National Grid Reference: 615950, 315110  
 Slice: A  
 Site Area (Ha): 79.31  
 Search Buffer (m): 1000

### Site Details

Marriotts Park, Taverham, Norfolk, NR8 6HL

