

Envirocheck®

● LANDMARK INFORMATION GROUP®

Groundwater Vulnerability

General

- Specified Site
- Specified Buffer(s)
- Bearing Reference Point
- Slice
- Map ID

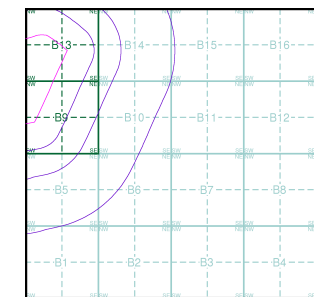
Agency and Hydrological

Geological Classes

- Major Aquifer (Highly Permeable)**
 - High (H) 1, 2, 3, U
 - Intermediate (I) 1, 2
 - Low
- Minor Aquifer (Variably Permeable)**
 - High (H) 1, 2, 3, U
 - Intermediate (I) 1, 2
 - Low
- Non Aquifer (Negligibly Permeable)**
 -
- Water or Sea**
 -
- Drift Deposit**
 -

Soil Classes

Site Sensitivity Context Map - Slice B



Order Details

Order Number: 186667864_1_1
 Customer Ref: 3551.EC.AR_DS
 National Grid Reference: 617480, 315150
 Slice: B
 Site Area (Ha): 79.31
 Search Buffer (m): 1000

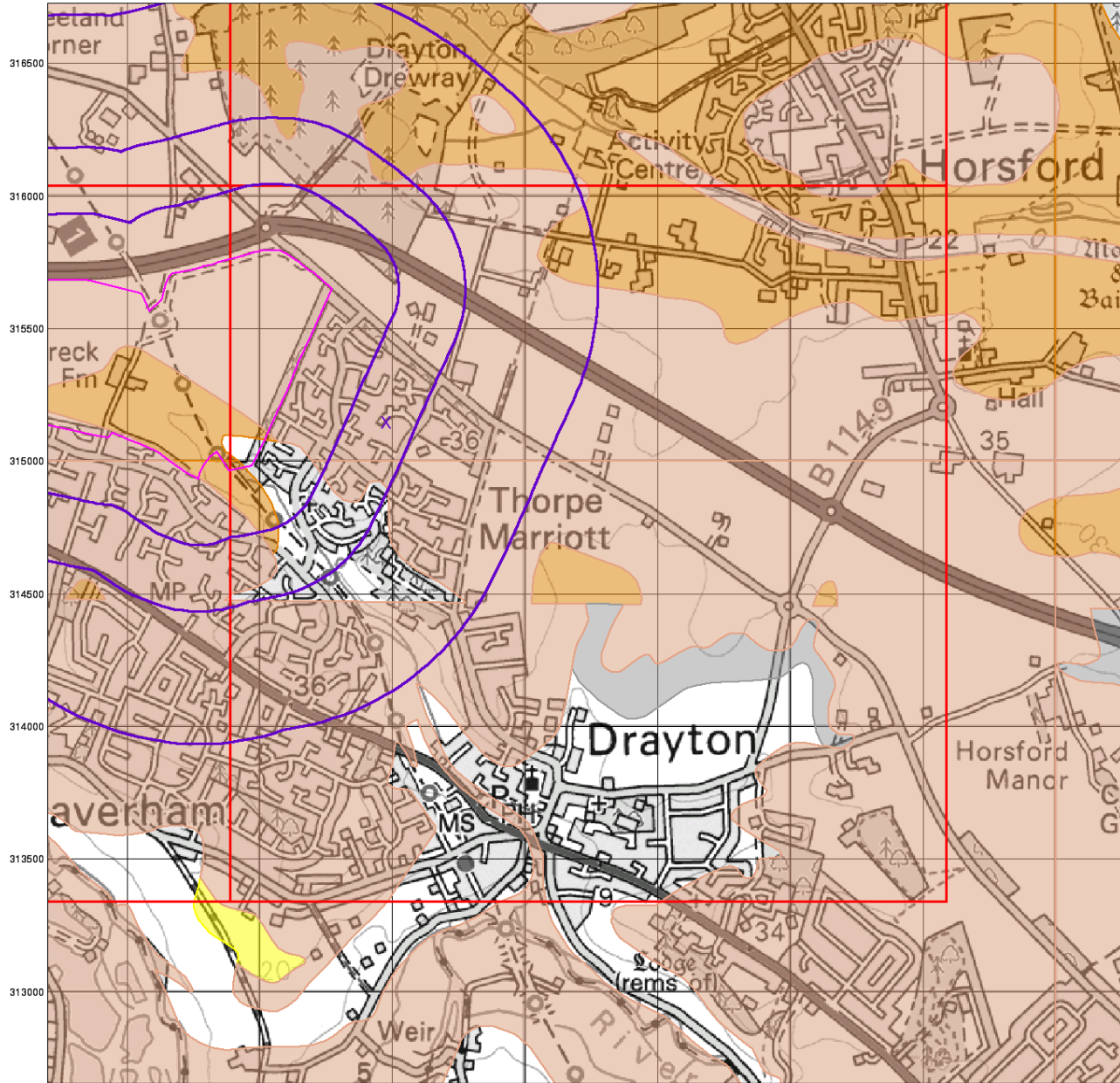
Site Details

Marriotts Park, Taverham, Norfolk, NR8 6HL

Landmark®
 ● LANDMARK INFORMATION GROUP

Tel: 0844 844 9952
 Fax: 0844 844 9951
 Web: www.envirocheck.co.uk

616500 617000 617500 618000 618500 619000 619500 620000



© Crown Copyright. All Rights Reserved. License Number 100022432.

0 1 km

Envirocheck®

LANDMARK INFORMATION GROUP®

Superficial Aquifer Designation

General

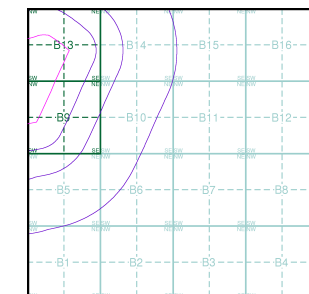
- Specified Site
- Specified Buffer(s)
- Bearing Reference Point
- Slice
- Map ID

Agency and Hydrological

Geological Classes

- Principal Aquifer
- Secondary A Aquifer
- Secondary B Aquifer
- Secondary Undifferentiated
- Unproductive Strata
- Unknown
- Unknown (Lakes and Landslip)

Site Sensitivity Context Map - Slice B



Order Details

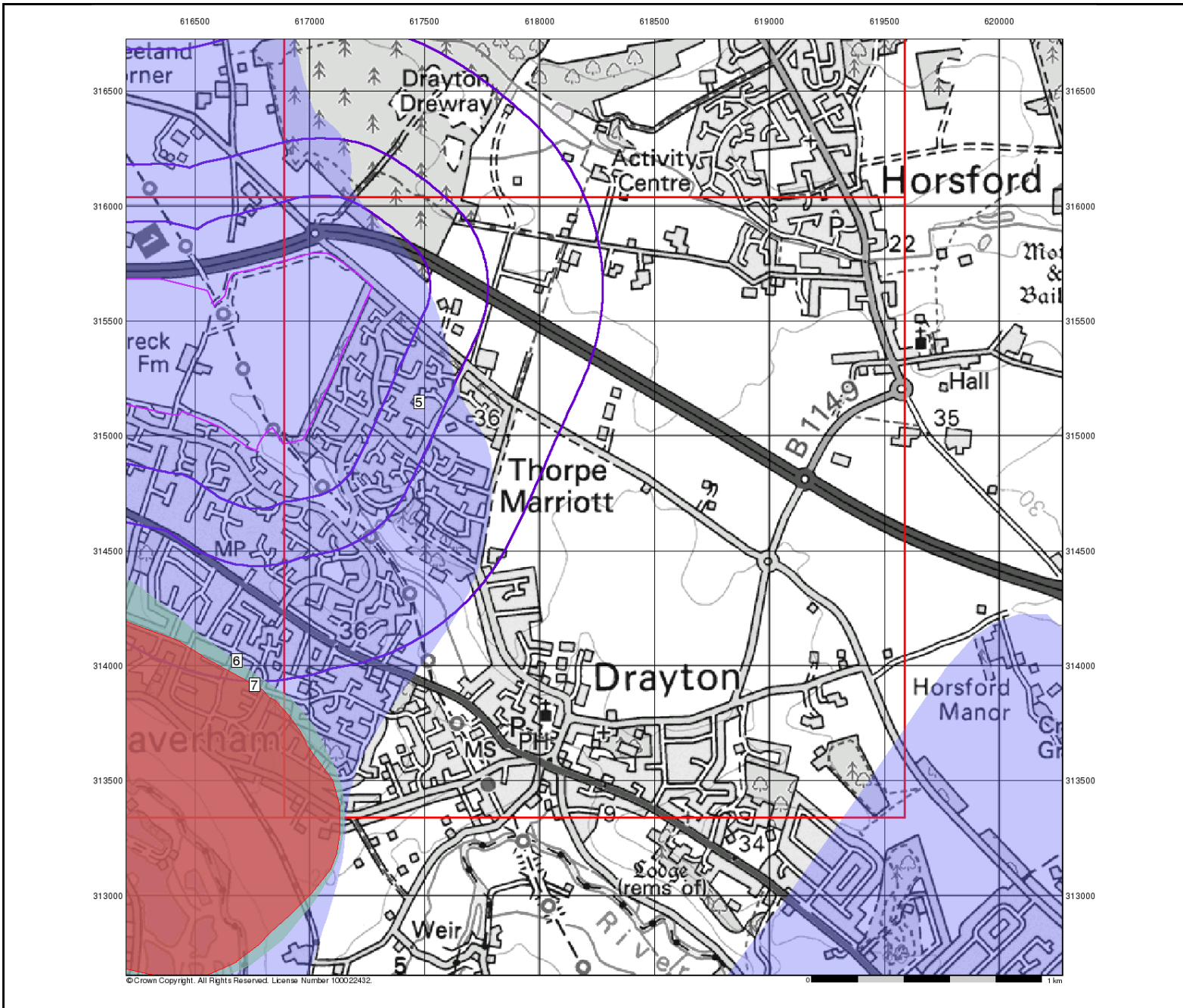
Order Number: 186667864_1_1
 Customer Ref: 3551.EC.AR.DS
 National Grid Reference: 617480, 315150
 Slice: B
 Site Area (Ha): 79.31
 Search Buffer (m): 1000

Site Details

Marriotts Park, Taverham, Norfolk, NR8 6HL

Landmark®
 LANDMARK INFORMATION GROUP

Tel: 0844 844 9952
 Fax: 0844 844 9951
 Web: www.envirocheck.co.uk



© Crown Copyright. All Rights Reserved. License Number 100022432.

Envirocheck®

LANDMARK INFORMATION GROUP®

Source Protection Zones

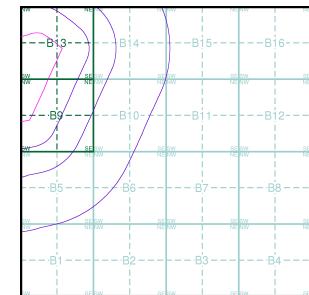
General

- Specified Site
- Specified Buffer(s)
- Bearing Reference Point
- Slice
- Map ID

Agency and Hydrological

- Inner zone (Zone 1)
- Inner zone - subsurface activity only (Zone 1c)
- Outer zone (Zone 2)
- Outer zone - subsurface activity only (Zone 2c)
- Total catchment (Zone 3)
- Total catchment - subsurface activity only (Zone 3c)
- Special interest (Zone 4)

Site Sensitivity Context Map - Slice B



Order Details

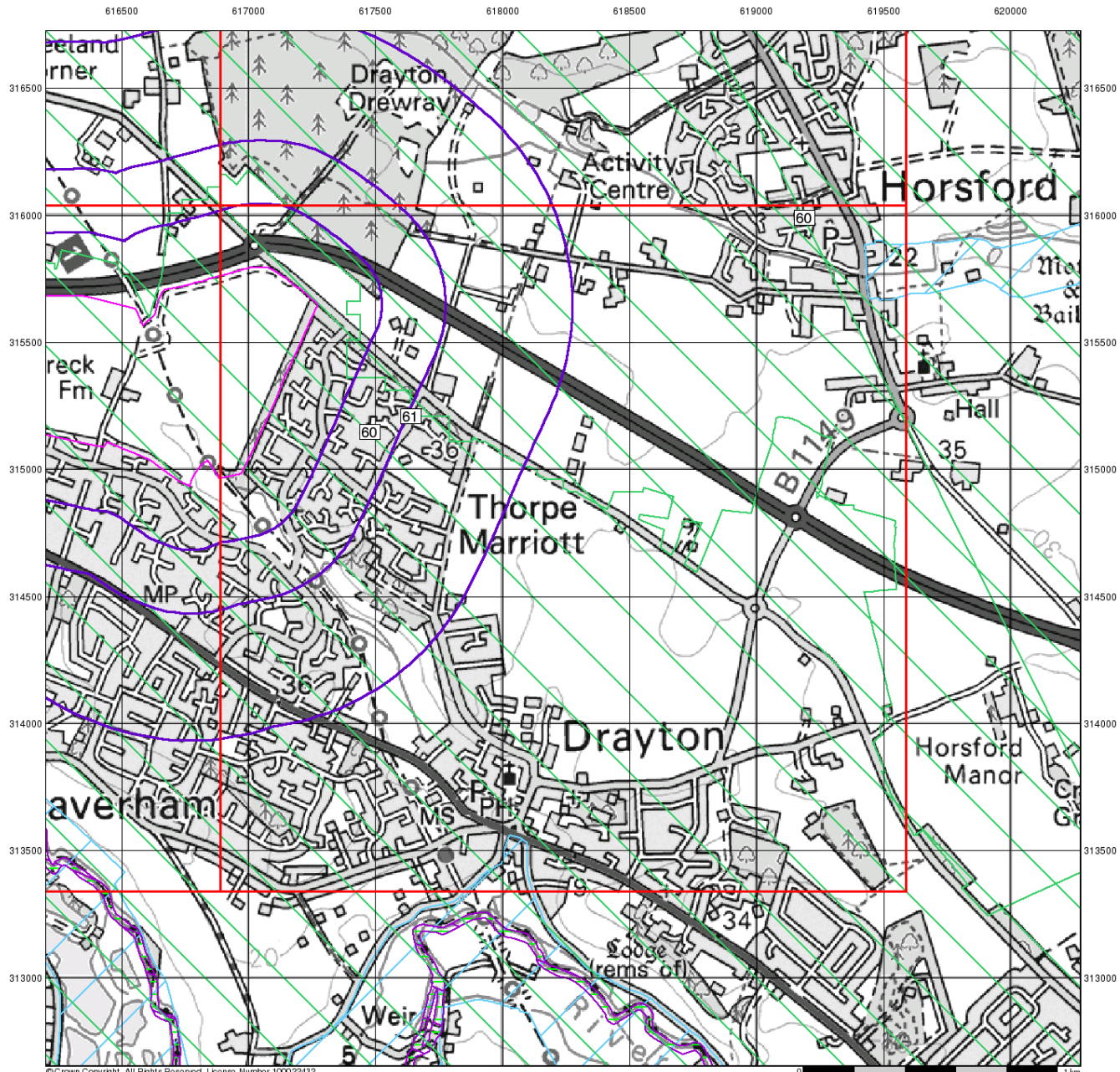
Order Number: 186667864_1_1
 Customer Ref: 3551.EC.AR_DS
 National Grid Reference: 617480, 315150
 Slice: B
 Site Area (Ha): 79.31
 Search Buffer (m): 1000

Site Details

Marriotts Park, Taverham, Norfolk, NR8 6HL

Landmark®
 INFORMATION GROUP

Tel: 0844 844 9952
 Fax: 0844 844 9951
 Web: www.envirocheck.co.uk








© Crown Copyright. All Rights Reserved. License Number 100022432.

Envirocheck®














LANDMARK INFORMATION GROUP®

Sensitive Land Uses

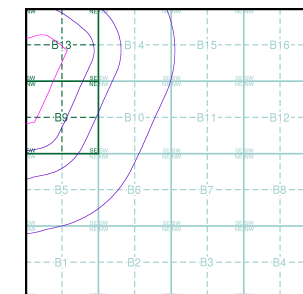
General

-  Specified Site
-  Specified Buffer(s)
-  Bearing Reference Point
-  Slice
-  Map ID

Sensitive Land Uses

-  Ancient Woodland
-  Area of Adopted Green Belt
-  Area of Unadopted Green Belt
-  Area of Outstanding Natural Beauty
-  Environmentally Sensitive Area
-  Forest Park
-  Local Nature Reserve
-  Marine Nature Reserve
-  National Nature Reserve
-  National Park
-  Nitrate Sensitive Area
-  Nitrate Vulnerable Zone
-  Ramsar Site
-  Site of Special Scientific Interest
-  Special Area of Conservation
-  Special Protection Area
-  World Heritage Sites

Site Sensitivity Context Map - Slice B



Order Details

Order Number: 186667864_1_1
 Customer Ref: 3551.EC.AR_DS
 National Grid Reference: 617480, 315150
 Slice: B
 Site Area (Ha): 79.31
 Search Buffer (m): 1000

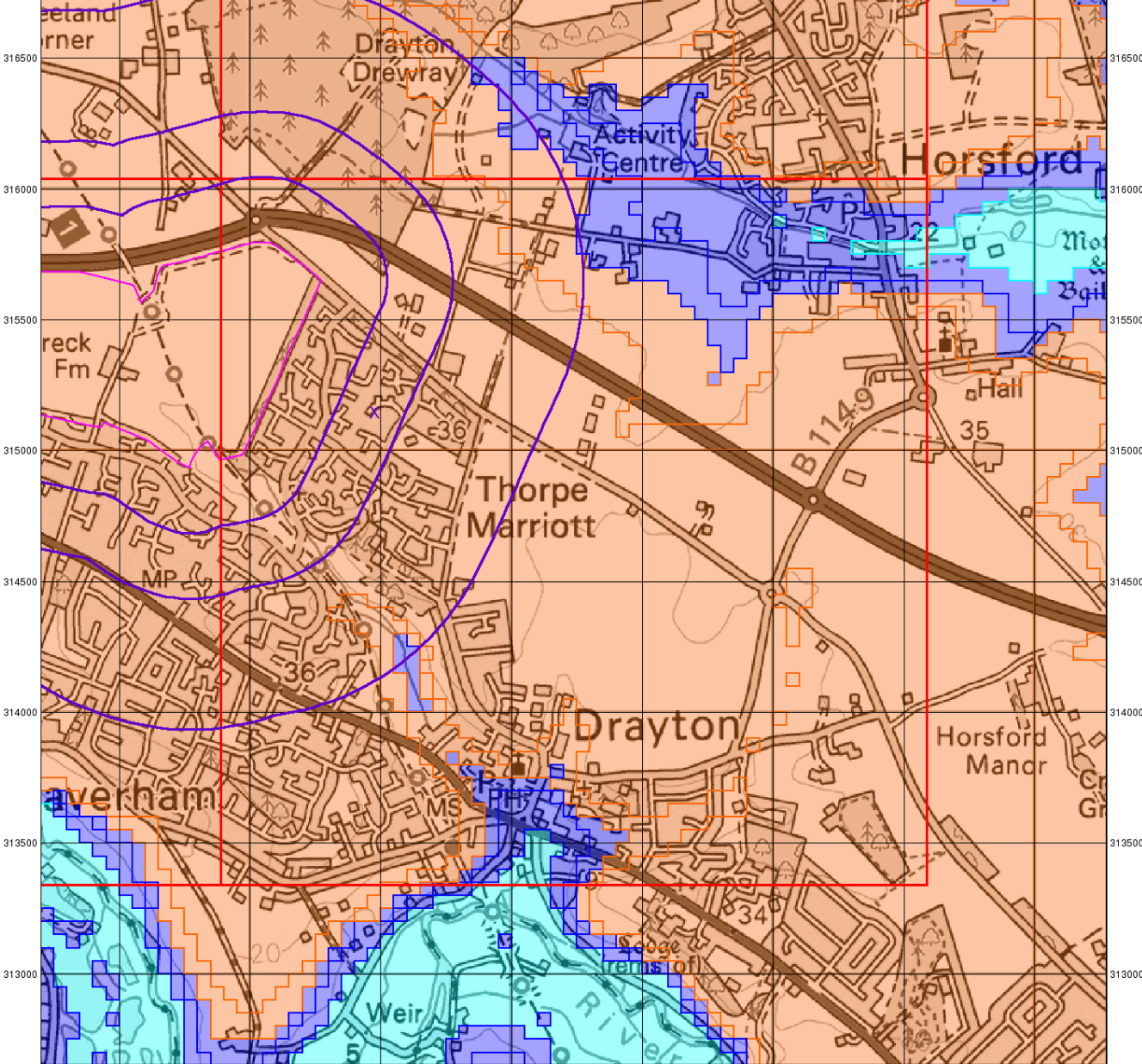
Site Details

Marriotts Park, Taverham, Norfolk, NR8 6HL

Landmark®
 INFORMATION GROUP

Tel: 0844 844 9952
 Fax: 0844 844 9951
 Web: www.envirocheck.co.uk

616500 617000 617500 618000 618500 619000 619500 620000



© Crown Copyright. All Rights Reserved. License Number 100022432

Envirocheck®

LANDMARK INFORMATION GROUP®

BGS Flood GFS Data

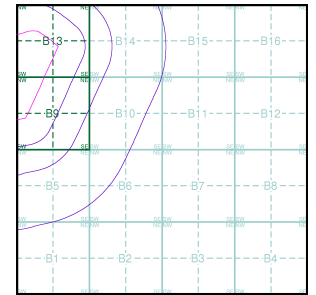
General

- Specified Site
- Specified Buffer(s)
- Bearing Reference Point
- Slice

Agency and Hydrological (Flood)

- Limited Potential for Groundwater Flooding to Occur
- Potential for Groundwater Flooding of Property Situated Below Ground Level
- Potential for Groundwater Flooding to Occur at Surface

Site Sensitivity Context Map - Slice B



Order Details

Order Number: 186667864_1_1
 Customer Ref: 3551.EC.AR.DS
 National Grid Reference: 617480, 315150
 Slice: B
 Site Area (Ha): 79.31
 Search Buffer (m): 1000

Site Details

Marriotts Park, Taverham, Norfolk, NR8 6HL

Landmark®
 LANDMARK INFORMATION GROUP

Tel: 0844 844 9952
 Fax: 0844 844 9951
 Web: www.envirocheck.co.uk