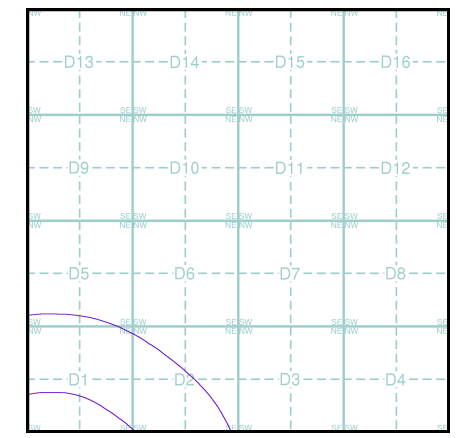


- General**
- Specified Site
 - Specified Buffer(s)
 - Bearing Reference Point
 - Map ID
 - Several of Type at Location
- Agency and Hydrological**
- Contaminated Land Register Entry or Notice (Location)
 - Contaminated Land Register Entry or Notice
 - Discharge Consent
 - Enforcement or Prohibition Notice
 - Integrated Pollution Control
 - Integrated Pollution Prevention Control
 - Local Authority Integrated Pollution Prevention and Control
 - Local Authority Pollution Prevention and Control
 - Local Authority Pollution Prevention and Control Enforcement
 - Pollution Incident to Controlled Waters
 - Prosecution Relating to Authorised Processes
 - Prosecution Relating to Controlled Waters
 - Registered Radioactive Substance
 - River Network or Water Feature
 - River Quality Sampling Point
 - Substantiated Pollution Incident Register
 - Water Abstraction
 - Water Industry Act Referral
- Waste**
- BGS Recorded Landfill Site (Location)
 - BGS Recorded Landfill Site
 - EA Historic Landfill (Buffered Point)
 - EA Historic Landfill (Polygon)
 - Integrated Pollution Control Registered Waste Site
 - Licensed Waste Management Facility (Landfill Boundary)
 - Licensed Waste Management Facility (Location)
 - Local Authority Recorded Landfill Site (Location)
 - Local Authority Recorded Landfill Site
 - Potentially Infilled Land (Non-water)
 - Potentially Infilled Land (Non-water)
 - Potentially Infilled Land (Non-water)
 - Potentially Infilled Land (Water)
 - Potentially Infilled Land (Water)
 - Potentially Infilled Land (Water)
 - Registered Landfill Site (Location)
 - Registered Landfill Site (Point Buffered to 100m)
 - Registered Landfill Site (Point Buffered to 250m)
 - Registered Waste Transfer Site (Location)
 - Registered Waste Transfer Site
 - Registered Waste Treatment or Disposal Site (Location)
 - Registered Waste Treatment or Disposal Site
- Hazardous Substances**
- COMAH Site
 - Explosive Site
 - NIHHS Site
 - Planning Hazardous Substance Consent
 - Planning Hazardous Substance Enforcement
- Geological**
- BGS Recorded Mineral Site

Site Sensitivity Map - Slice D

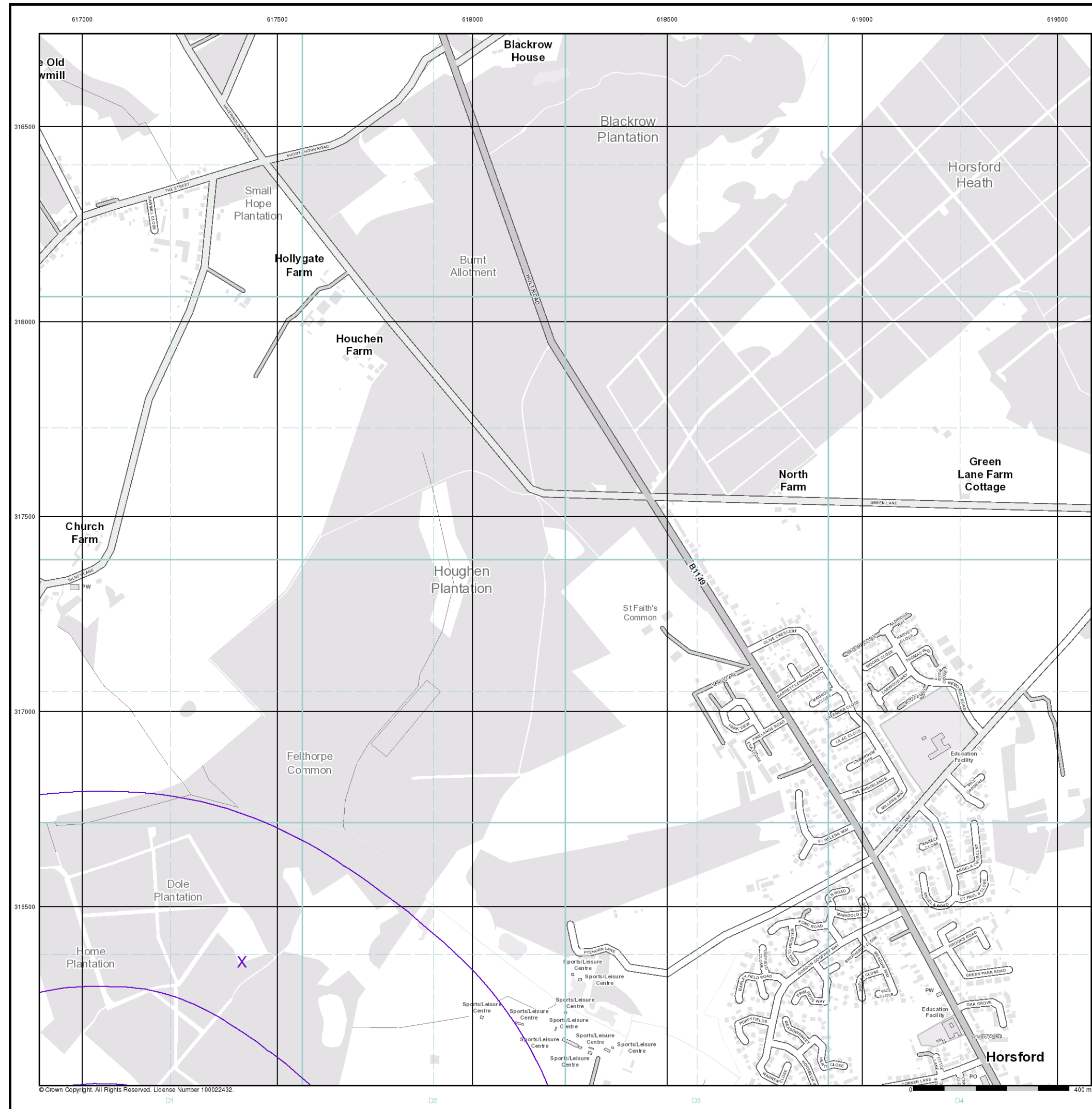


Order Details

Order Number: 186667864_1_1
 Customer Ref: 3551_EC,AR_DS
 National Grid Reference: 617410, 316360
 Slice: D
 Site Area (Ha): 79.31
 Search Buffer (m): 1000

Site Details

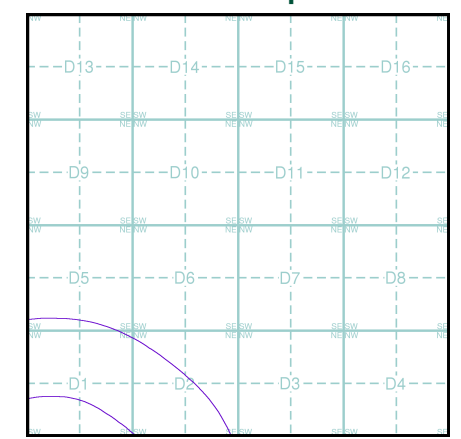
Marriotts Park, Taverham, Norfolk, NR8 6HL



Industrial Land Use Map

- General**
- Specified Site
 - Specified Buffer(s)
 - Bearing Reference Point
 - Slice
 - Map ID
- Industrial Land Use**
- Contemporary Trade Directory Entry
 - Fuel Station Entry
 - Gas Pipeline
 - Points of Interest - Commercial Services
 - Points of Interest - Education and Health
 - Points of Interest - Manufacturing and Production
 - Points of Interest - Public Infrastructure
 - Points of Interest - Recreational and Environmental
 - Underground Electrical Cables

Industrial Land Use Map - Slice D






Order Details

Order Number: 186667864_1_1
 Customer Ref: 3551_EC,AR,DS
 National Grid Reference: 617410, 316360
 Slice: D
 Site Area (Ha): 79.31
 Search Buffer (m): 1000






Site Details

Marriotts Park, Taverham, Norfolk, NR8 6HL

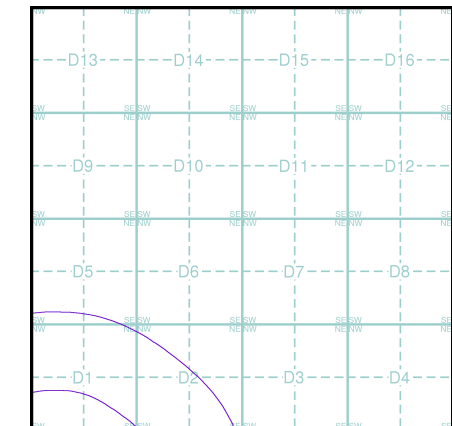
General

-  Specified Site
-  Specified Buffer(s)
-  Bearing Reference Point

Agency and Hydrological (Flood)

-  Extreme Flooding from Rivers or Sea without Defences (Zone 2)
-  Flooding from Rivers or Sea without Defences (Zone 3)
-  Area Benefiting from Flood Defence
-  Flood Water Storage Areas
-  Flood Defence

Flood Map - Slice D

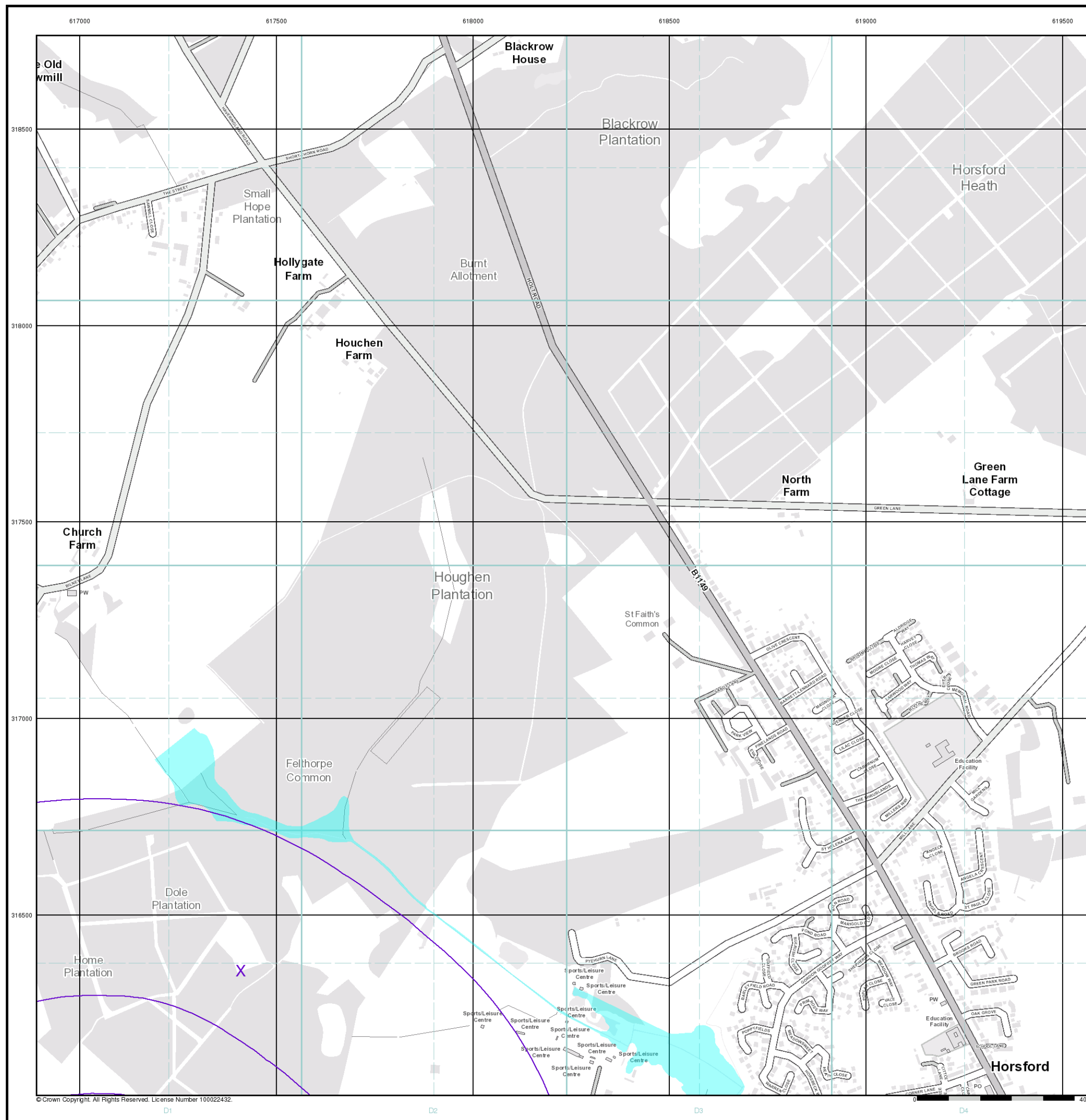


Order Details

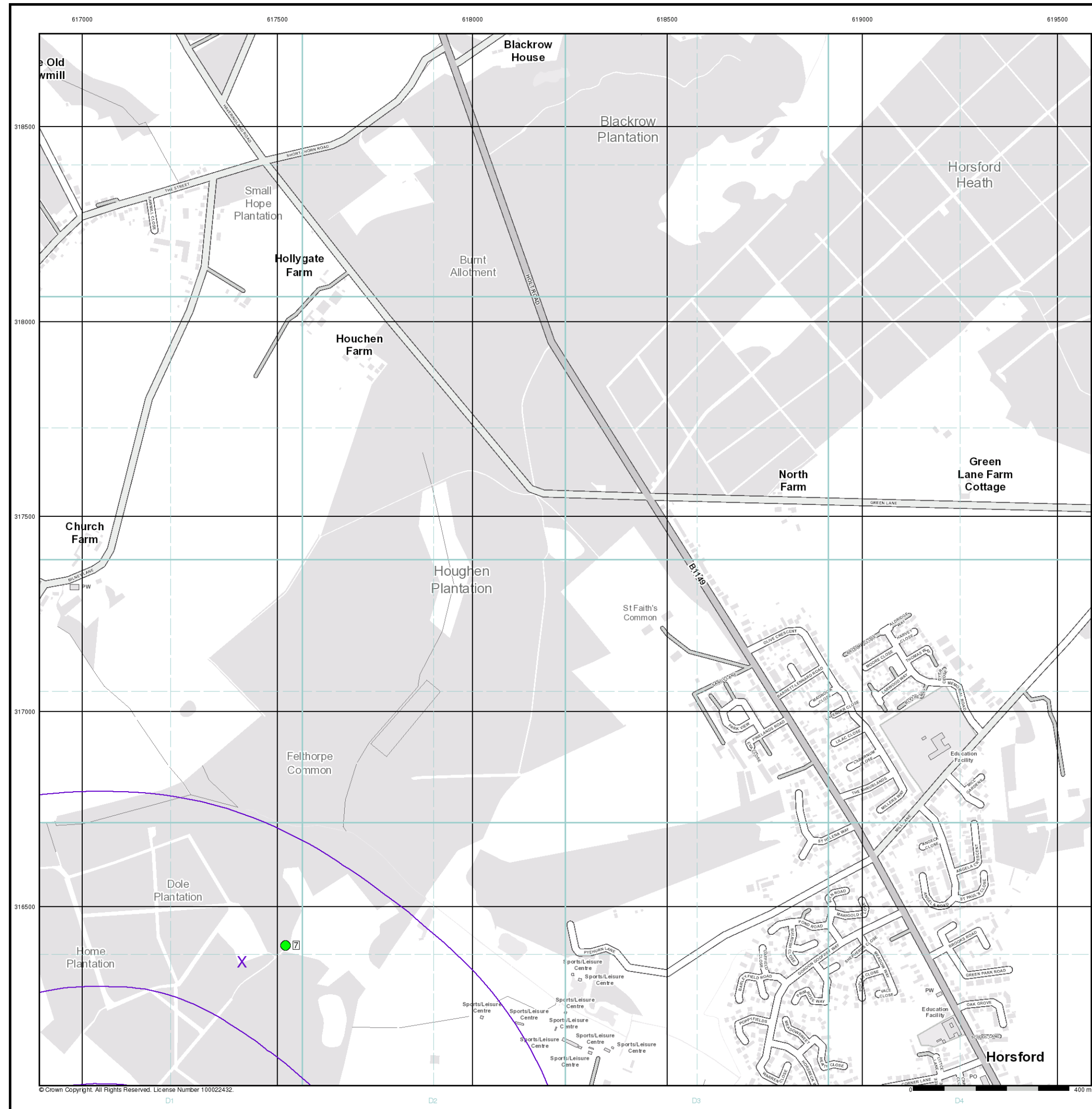
Order Number: 186667864_1_1
 Customer Ref: 3551_EC,AR,DS
 National Grid Reference: 617410, 316360
 Slice: D
 Site Area (Ha): 79.31
 Search Buffer (m): 1000

Site Details

Marriotts Park, Taverham, Norfolk, NR8 6HL



© Crown Copyright. All Rights Reserved. License Number 100022432.



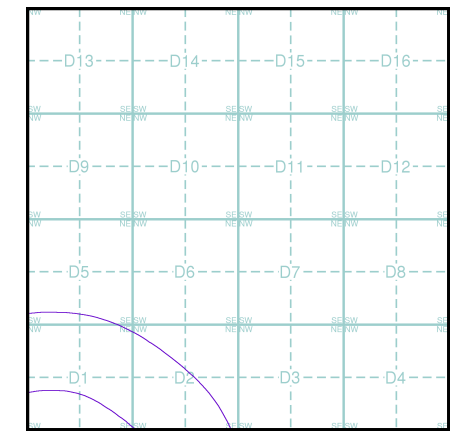
- General**
- Specified Site
 - Specified Buffer(s)
 - Bearing Reference Point
 - Map ID
 - Several of Type at Location

- Agency and Hydrological (Boreholes)**
- BGS Borehole Depth 0 - 10m
 - BGS Borehole Depth 10 - 30m
 - BGS Borehole Depth 30m +
 - Confidential
 - Other

For Borehole information please refer to the Borehole .csv file which accompanied this slice.

A copy of the BGS Borehole Ordering Form is available to download from the Support section of www.envirocheck.co.uk.

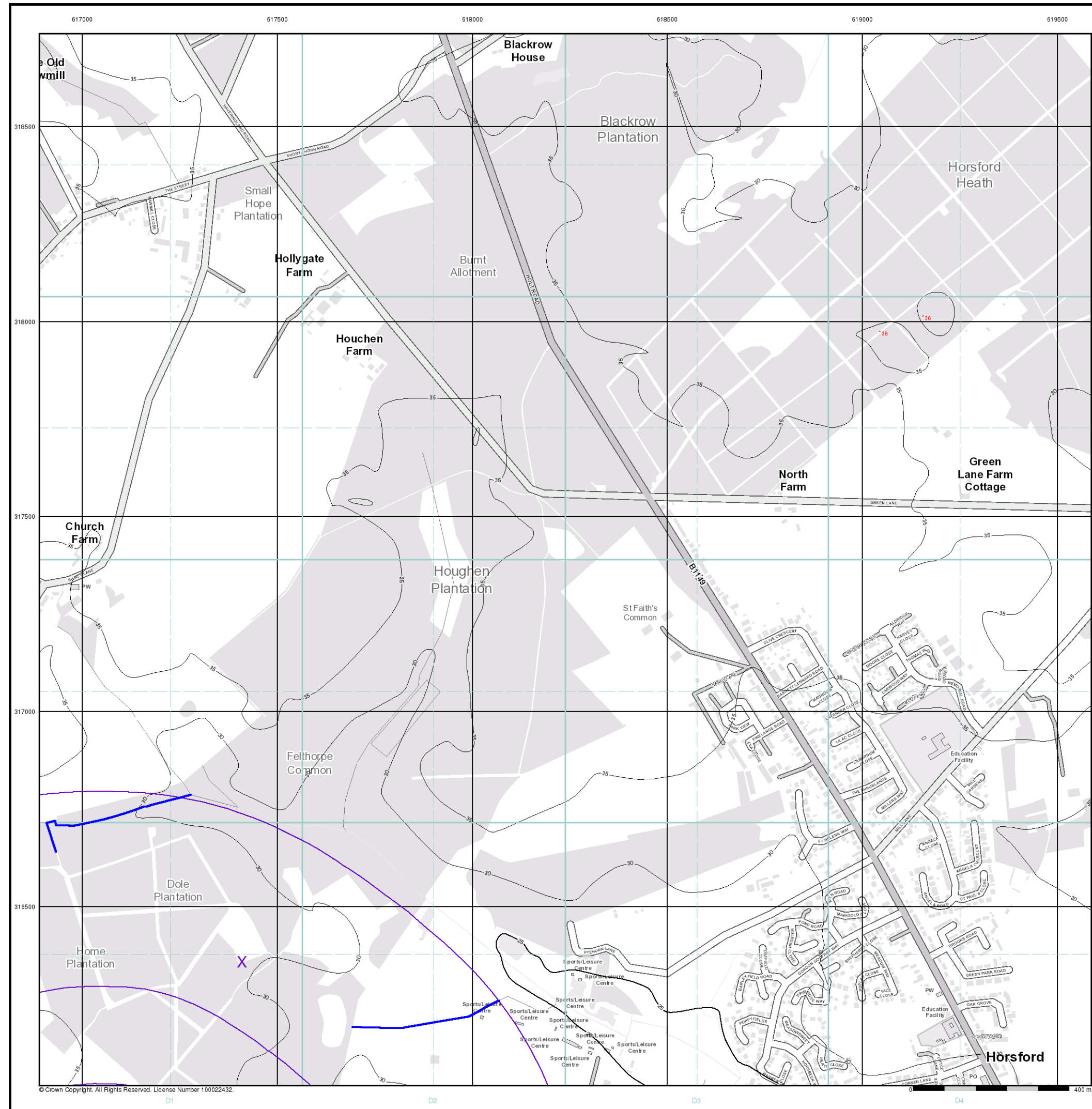
Borehole Map - Slice D



Order Details

Order Number: 186667864_1_1
 Customer Ref: 3551_EC,AR,DS
 National Grid Reference: 617410, 316360
 Slice: D
 Site Area (Ha): 79.31
 Search Buffer (m): 1000

Site Details
 Marriotts Park, Taverham, Norfolk, NR8 6HL



General

- Specified Site
- Specified Buffer(s)
- Bearing Reference Point

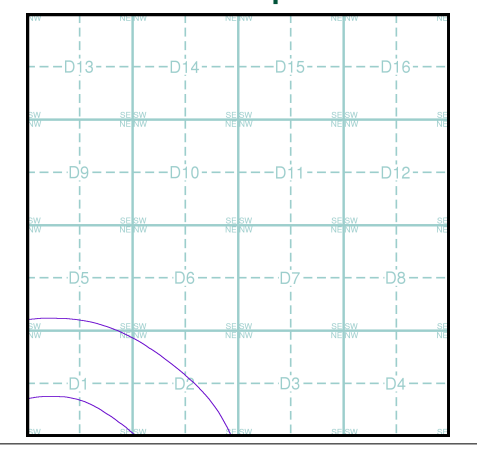
OS Water Network Data

- | | | | |
|--|--------------|--|-------------------------|
| | Canal | | Drain |
| | Reservoir | | Other |
| | Foreshore | | Lake |
| | Marsh | | Transfer |
| | Tidal River | | Lock Or Flight Of Locks |
| | Inland River | | Sea |

Contours (height in meters)

- Standard Contour
- Master Contour
- Spot Height
- Mean Low Water
 - Mean High Water

OS Water Network Map - Slice D



Order Details

Order Number: 186667864_1_1
 Customer Ref: 3551_EC,AR,DS
 National Grid Reference: 617410, 316360
 Slice: D
 Site Area (Ha): 79.31
 Search Buffer (m): 1000

Site Details

Marriotts Park, Taverham, Norfolk, NR8 6HL

General

-  Specified Site
-  Specified Buffer(s)
-  Bearing Reference Point

Risk of Flooding from Surface Water

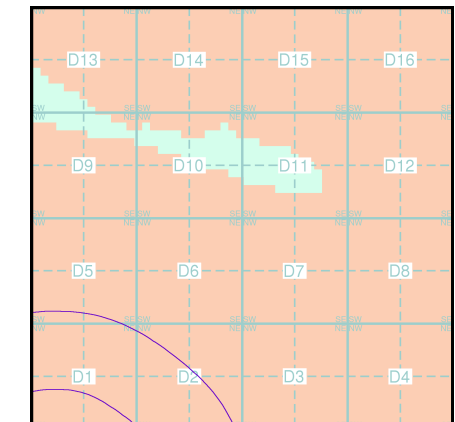
-  High - 30 Year Return
-  Medium - 100 Year Return
-  Low - 1000 Year Return

Suitability

See the suitability map below

-  National to county
-  County to town
-  Town to street
-  Street to parcels of land
-  Property

EANRW Suitability Map - Slice D

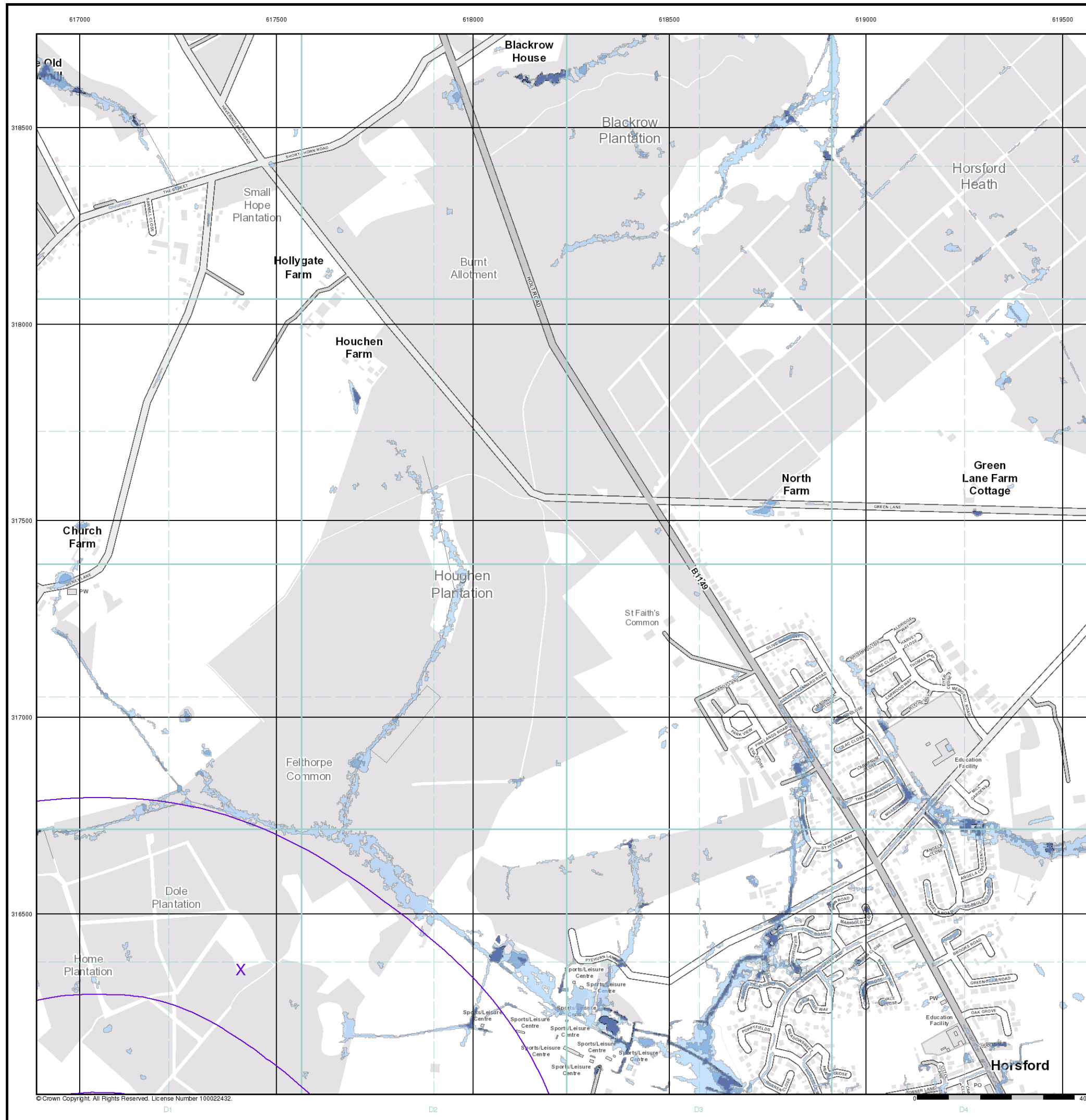


Order Details

Order Number: 186667864_1_1
 Customer Ref: 3551_EC,AR,DS
 National Grid Reference: 617410, 316360
 Slice: D
 Site Area (Ha): 79.31
 Search Buffer (m): 1000

Site Details

Marriotts Park, Taverham, Norfolk, NR8 6HL



© Crown Copyright. All Rights Reserved. License Number 100022432.