

Historical Mapping Legends

Ordnance Survey County Series and Ordnance Survey Plan 1:2,500

Quarry **Gravel Pit** **Sand Pit**
Clay Pit **Shingle** **Refuse Heap**
Sloping Masonry **Flat Rock**
Marsh **Reeds** **Osiers**
Rough Pasture **Furze** **Wood**
Mixed Wood **Brushwood** **Orchard**
Fir **Ford** **Stepping Stones**
Ferry **Waterfall** **Lock**
Trig. Station **Altitude at Trig. Station**
B.M. 325.9 **Bench Mark** **Surface Level**
Arrow denotes flow of water **Antiquities (site of)**
Cutting **Embankment**
Railway crossing Road **Level Crossing** **Road crossing Railway**
Railway crossing River or Canal **Road over single stream** **Road over River or Canal**
County Boundary (Geographical)
County & Civil Parish Boundary
Administrative County & Civil Parish Boundary
County Borough Boundary (England)
County Burgh Boundary (Scotland)
Boundary Post or Stone **Police Call Box**
B.R. Bridle Road **Pump**
E.P. Electricity Pylon **S.P. Signal Post**
F.B. Foot Bridge **Sluice**
F.P. Foot Path **Spring**
G.P. Guide Post or Board **T.C.B. Telephone Call Box**
M.S. Mile Stone **Trough**
M.P. M.R. Mooring Post or Ring **Well**

Ordnance Survey Plan, Additional SIMs and Supply of Unpublished Survey Information 1:2,500 and 1:1,250

Inactive Quarry, Chalk Pit or Clay Pit **Active Quarry, Chalk Pit or Clay Pit**
Rock **Boulders**
Cliff **Slopes** **Top**
Roofed Building **Glazed Roof Building**
Sloping Masonry **Archway**
Non-Coniferous Tree (surveyed) **Coniferous Tree (surveyed)**
Non-Coniferous Trees (not surveyed) **Coniferous Trees (not surveyed)**
Orchard Tree **Scrub** **Bracken**
Coppice, Osier **Reeds** **Marsh, Saltings**
Rough Grassland **Heath** **Culvert**
Direction of water flow **Triangulation Station** **Antiquity (site of)**
Electricity Transmission Line **Electricity Pylon**
Bench Mark **Buildings with Building Seed**
Roofed Building **Glazed Roof Building**
Civil parish/community boundary
District boundary
County boundary
Boundary post/stone
Boundary mereing symbol (note: these always appear in opposed pairs or groups of three)
Electricity Transmission Line
County Boundary (Geographical)
County & Civil Parish Boundary
Civil Parish Boundary
Admin. County or County Bor. Boundary
London Borough Boundary
Symbol marking point where boundary mereing changes
BH Beer House **P Pillar, Pole or Post**
BP, BS Boundary Post or Stone **PO Post Office**
Cn, C Capstan, Crane **PC Public Convenience**
Chy Chimney **PH Public House**
D Fn Drinking Fountain **Pp Pump**
EI P Electricity Pillar or Post **SB, S Br Signal Box or Bridge**
FAP Fire Alarm Pillar **SP, SL Signal Post or Light**
FB Foot Bridge **Spr Spring**
GP Guide Post **Tk Tank or Track**
H Hydrant or Hydraulic **TCB Telephone Call Box**
LC Level Crossing **TCP Telephone Call Post**
MH Manhole **Tr Trough**
MP Mile Post or Mooring Post **Wr Pt, Wr T Water Point, Water Tap**
MS Mile Stone **W Well**
NTL Normal Tidal Limit **Wd Pp Wind Pump**

Large-Scale National Grid Data 1:2,500 and 1:1,250

Cliff **Slopes** **Top**
Rock **Rock (scattered)**
Boulders **Boulders (scattered)**
Positioned Boulder **Scree**
Non-Coniferous Tree (surveyed) **Coniferous Tree (surveyed)**
Non-Coniferous Trees (not surveyed) **Coniferous Trees (not surveyed)**
Orchard Tree **Scrub** **Bracken**
Coppice, Osier **Reeds** **Marsh, Saltings**
Rough Grassland **Heath** **Culvert**
Direction of water flow **Triangulation Station** **Antiquity (site of)**
Electricity Transmission Line **Electricity Pylon**
Bench Mark **Buildings with Building Seed**
Roofed Building **Glazed Roof Building**
Civil parish/community boundary
District boundary
County boundary
Boundary post/stone
Boundary mereing symbol (note: these always appear in opposed pairs or groups of three)
Bks Barracks **P Pillar, Pole or Post**
Bty Battery **PO Post Office**
Cemy Cemetery **PC Public Convenience**
Chy Chimney **Pp Pump**
Cis Cistern **Ppg Sta Pumping Station**
Dismtd Rly Dismantled Railway **PW Place of Worship**
EI Gen Sta Electricity Generating Station **Sewage Ppg Sta Sewage Pumping Station**
EI P Electricity Pole, Pillar **SB, S Br Signal Box or Bridge**
EI Sub Sta Electricity Sub Station **SP, SL Signal Post or Light**
FB Filter Bed **Spr Spring**
Fn / D Fn Fountain / Drinking Ftn. **Tk Tank or Track**
Gas Gov Gas Valve Compound **Tr Trough**
GVC Gas Governor **Wd Pp Wind Pump**
GP Guide Post **Wr Pt, Wr T Water Point, Water Tap**
MH Manhole **Wks Works (building or area)**
MP, MS Mile Post or Mile Stone **W Well**

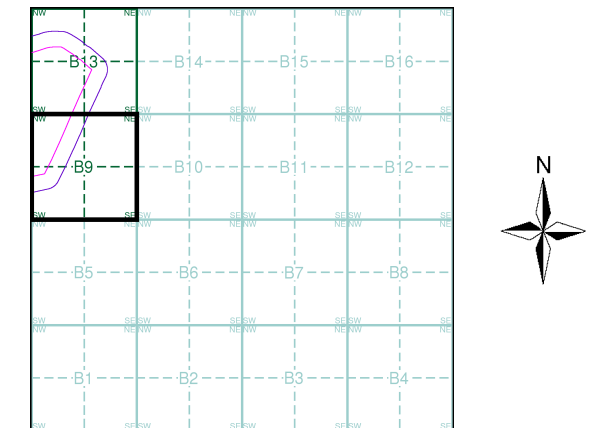
Envirocheck®

LANDMARK INFORMATION GROUP®

Historical Mapping & Photography included:

Mapping Type	Scale	Date	Pg
Norfolk	1:2,500	1882 - 1883	2
Norfolk	1:2,500	1906 - 1907	3
Ordnance Survey Plan	1:2,500	1965 - 1971	4
Ordnance Survey Plan	1:2,500	1969	5
Supply of Unpublished Survey Information	1:2,500	1973	6
Ordnance Survey Plan	1:2,500	1978	7
Additional SIMs	1:2,500	1984 - 1985	8
Ordnance Survey Plan	1:1,250	1992	9
Additional SIMs	1:1,250	1992 - 1993	10
Ordnance Survey Plan	1:1,250	1993	11
Large-Scale National Grid Data	1:2,500	1994	12
Large-Scale National Grid Data	1:1,250	1994	13
Large-Scale National Grid Data	1:1,250	1994 - 1995	14
Large-Scale National Grid Data	1:1,250	1994	15
Large-Scale National Grid Data	1:2,500	1995	16
Large-Scale National Grid Data	1:1,250	1996	17
Large-Scale National Grid Data	1:1,250	1996	18
Large-Scale National Grid Data	1:1,250	1996	19
Historical Aerial Photography	1:2,500	1999	20

Historical Map - Segment B9



Order Details

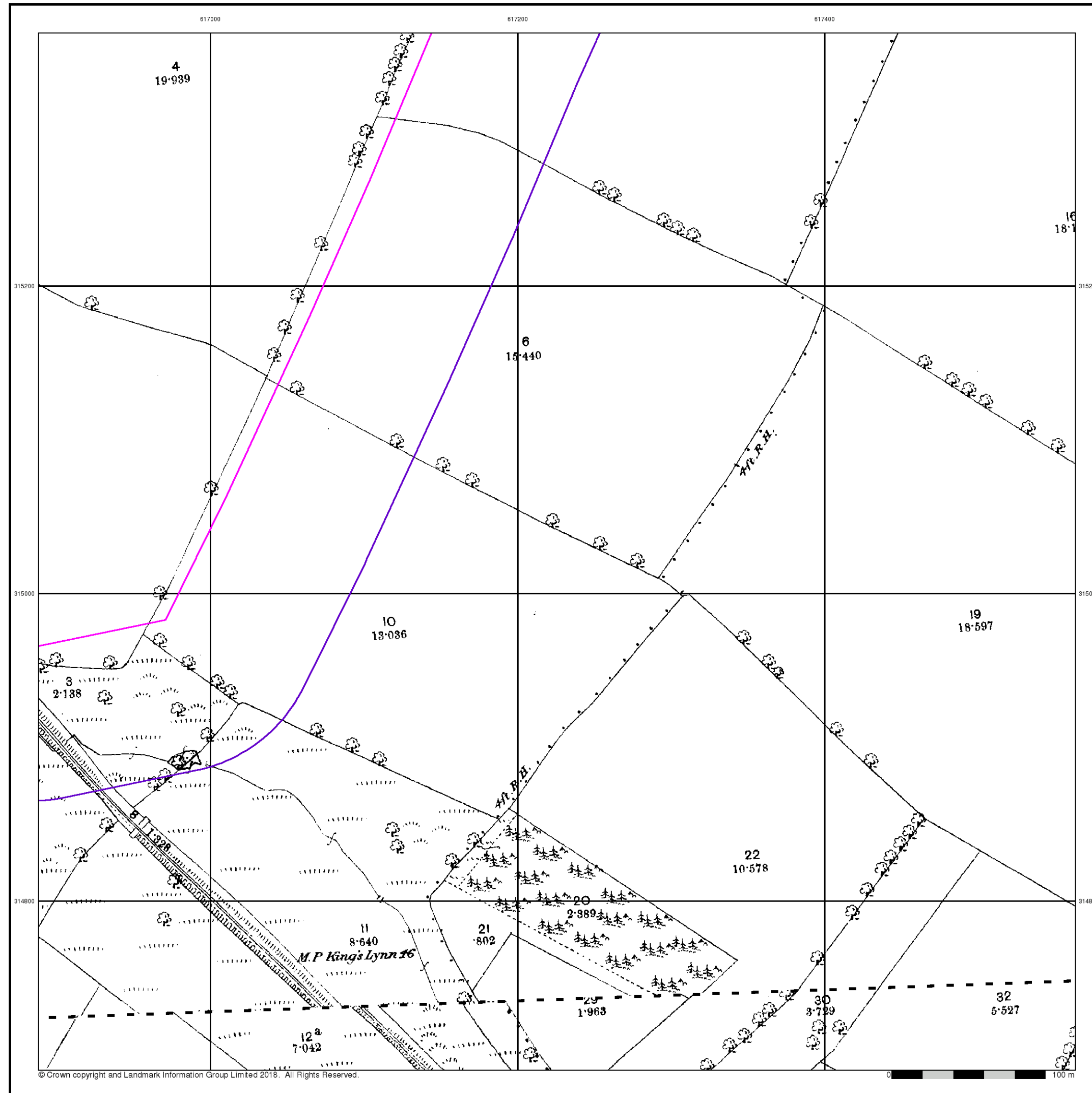
Order Number: 186667864_1_1
 Customer Ref: 3551_EC,AR,DS
 National Grid Reference: 617480, 315150
 Slice: B
 Site Area (Ha): 79.31
 Search Buffer (m): 100

Site Details

Mariotts Park, Taverham, Norfolk, NR8 6HL

Landmark
 INFORMATION GROUP

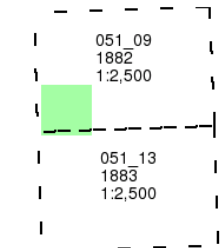
Tel: 0844 844 9952
 Fax: 0844 844 9951
 Web: www.envirocheck.co.uk



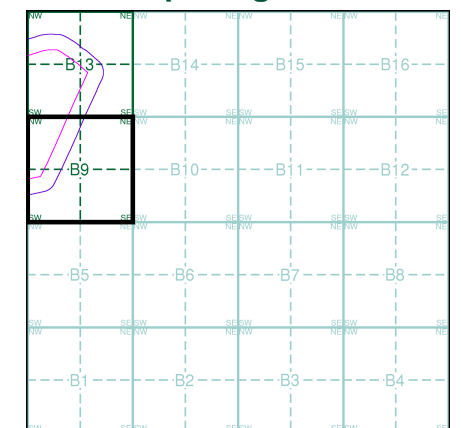
Norfolk
Published 1882 - 1883
Source map scale - 1:2,500

The historical maps shown were reproduced from maps predominantly held at the scale adopted for England, Wales and Scotland in the 1840's. In 1854 the 1:2,500 scale was adopted for mapping urban areas and by 1896 it covered the whole of what were considered to be the cultivated parts of Great Britain. The published date given below is often some years later than the surveyed date. Before 1938, all OS maps were based on the Cassini Projection, with independent surveys of a single county or group of counties, giving rise to significant inaccuracies in outlying areas.

Map Name(s) and Date(s)



Historical Map - Segment B9



Order Details

Order Number: 186667864_1_1
 Customer Ref: 3551_EC,AR,DS
 National Grid Reference: 617480, 315150
 Slice: B
 Site Area (Ha): 79.31
 Search Buffer (m): 100

Site Details

Marriotts Park, Taverham, Norfolk, NR8 6HL

© Crown copyright and Landmark Information Group Limited 2018. All Rights Reserved.

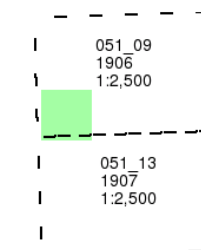
Norfolk

Published 1906 - 1907

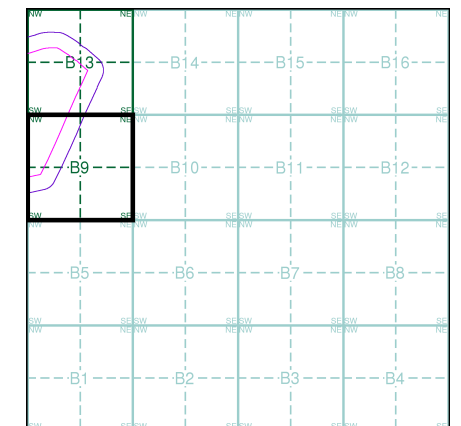
Source map scale - 1:2,500

The historical maps shown were reproduced from maps predominantly held at the scale adopted for England, Wales and Scotland in the 1840's. In 1854 the 1:2,500 scale was adopted for mapping urban areas and by 1896 it covered the whole of what were considered to be the cultivated parts of Great Britain. The published date given below is often some years later than the surveyed date. Before 1938, all OS maps were based on the Cassini Projection, with independent surveys of a single county or group of counties, giving rise to significant inaccuracies in outlying areas.

Map Name(s) and Date(s)



Historical Map - Segment B9

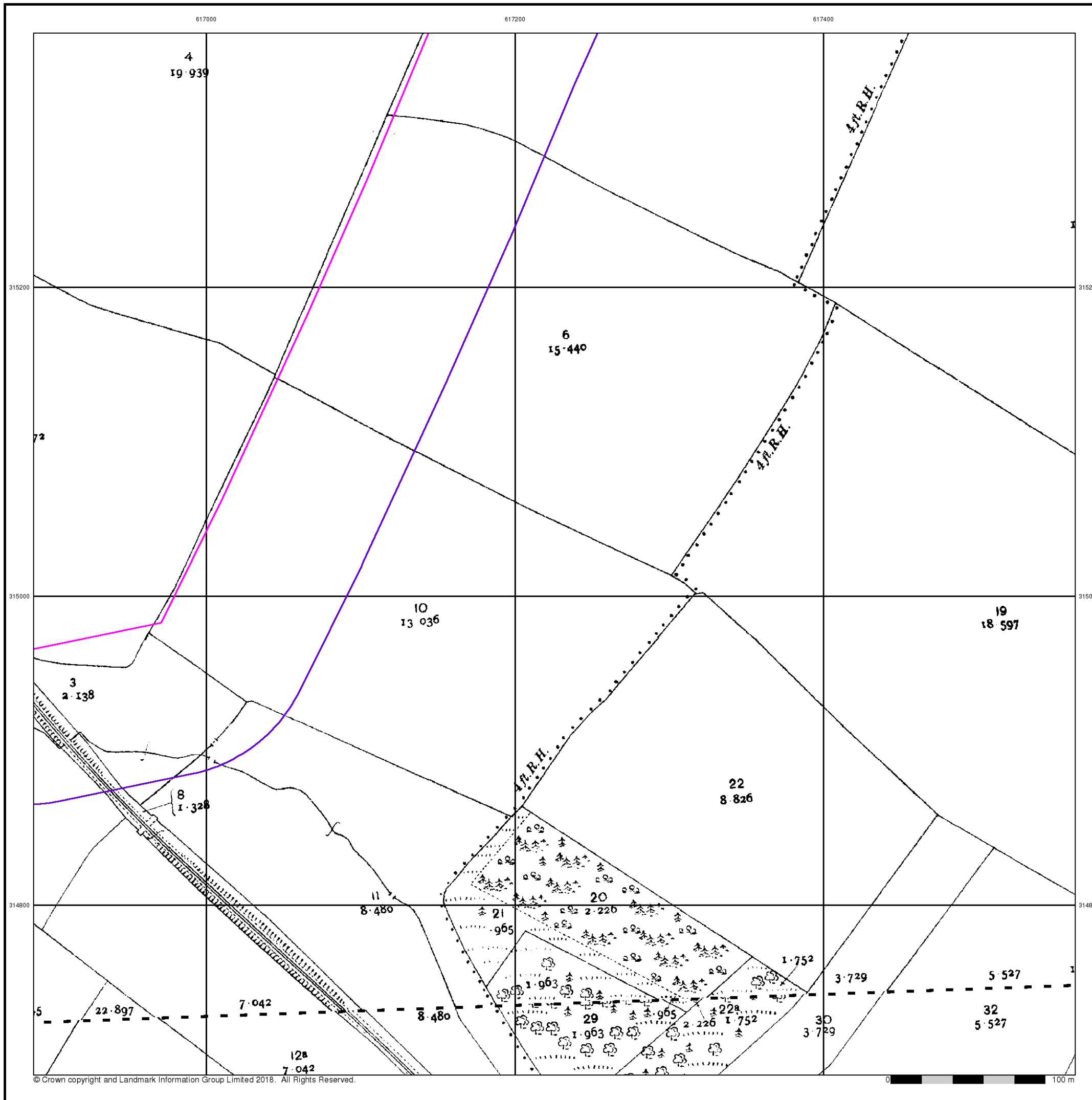


Order Details

Order Number: 186667864_1_1
 Customer Ref: 3551_EC,AR,DS
 National Grid Reference: 617480, 315150
 Slice: B
 Site Area (Ha): 79.31
 Search Buffer (m): 100

Site Details

Marriotts Park, Taverham, Norfolk, NR8 6HL



Ordnance Survey Plan

Published 1965 - 1971

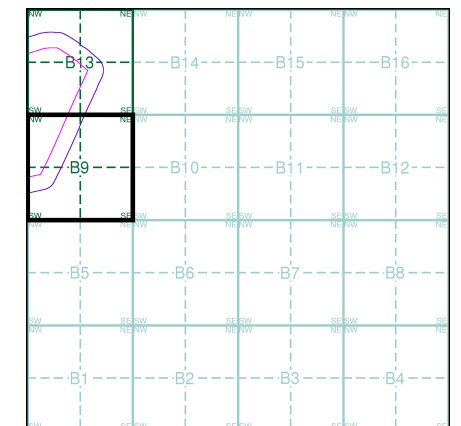
Source map scale - 1:2,500

The historical maps shown were reproduced from maps predominantly held at the scale adopted for England, Wales and Scotland in the 1840's. In 1854 the 1:2,500 scale was adopted for mapping urban areas and by 1896 it covered the whole of what were considered to be the cultivated parts of Great Britain. The published date given below is often some years later than the surveyed date. Before 1938, all OS maps were based on the Cassini Projection, with independent surveys of a single county or group of counties, giving rise to significant inaccuracies in outlying areas.

Map Name(s) and Date(s)

TG1615 1971 12,500	TG1715 1971 12,500
TG1614 1965 12,500	TG1714 1965 12,500

Historical Map - Segment B9

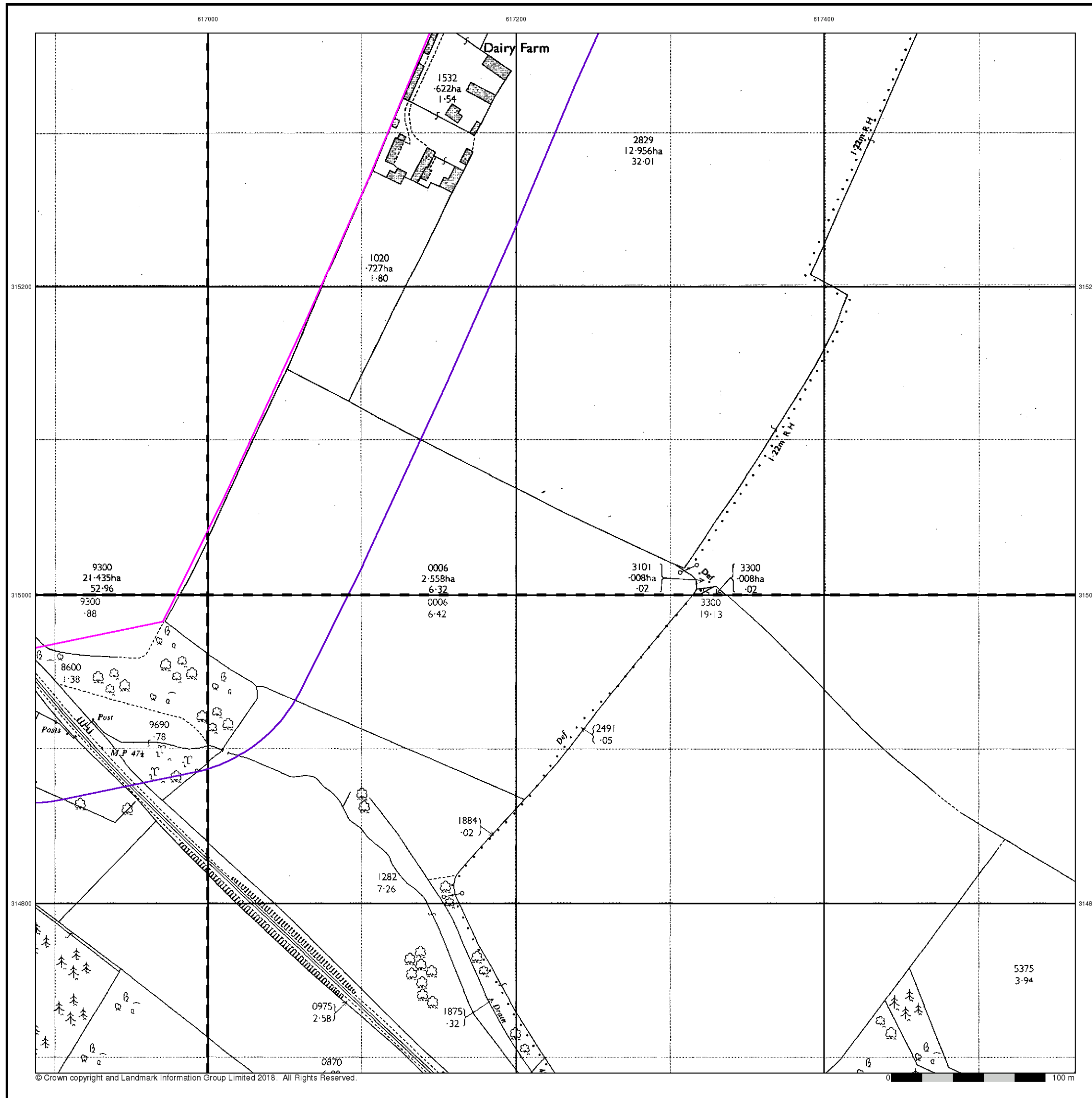


Order Details

Order Number: 186667864_1_1
 Customer Ref: 3551_EC,AR,DS
 National Grid Reference: 617480, 315150
 Slice: B
 Site Area (Ha): 79.31
 Search Buffer (m): 100

Site Details

Marriotts Park, Taverham, Norfolk, NR8 6HL



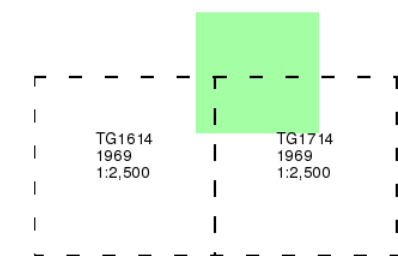
Ordnance Survey Plan

Published 1969

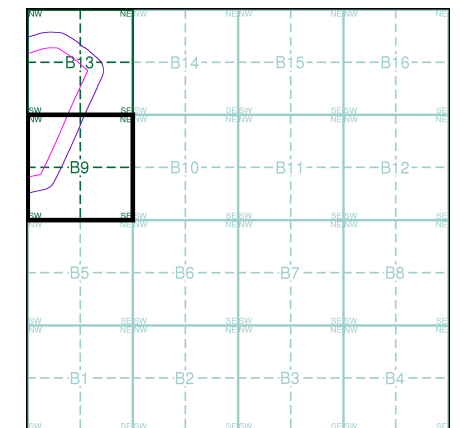
Source map scale - 1:2,500

The historical maps shown were reproduced from maps predominantly held at the scale adopted for England, Wales and Scotland in the 1840's. In 1854 the 1:2,500 scale was adopted for mapping urban areas and by 1896 it covered the whole of what were considered to be the cultivated parts of Great Britain. The published date given below is often some years later than the surveyed date. Before 1938, all OS maps were based on the Cassini Projection, with independent surveys of a single county or group of counties, giving rise to significant inaccuracies in outlying areas.

Map Name(s) and Date(s)



Historical Map - Segment B9

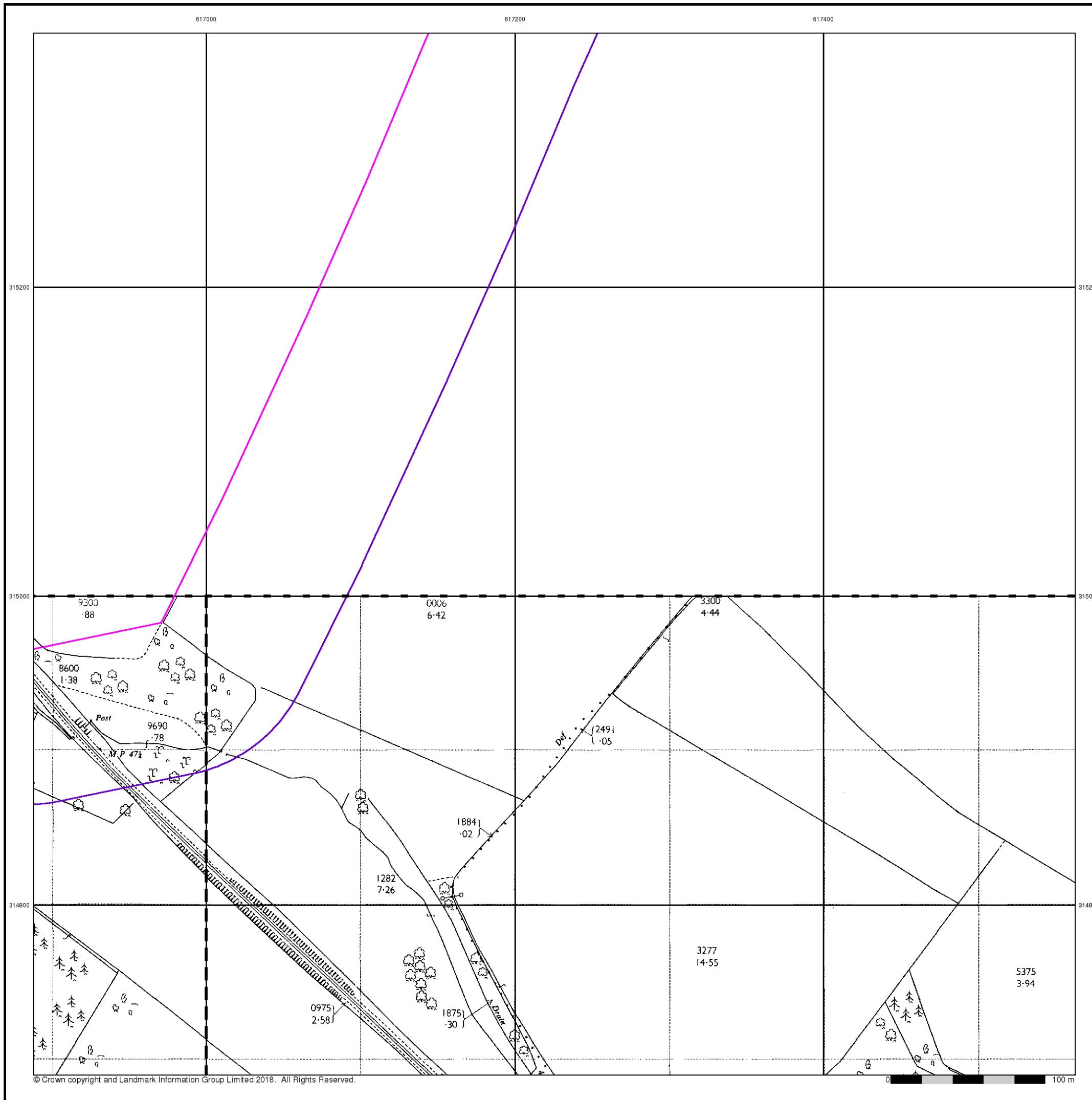


Order Details

Order Number: 186667864_1_1
 Customer Ref: 3551_EC,AR,DS
 National Grid Reference: 617480, 315150
 Slice: B
 Site Area (Ha): 79.31
 Search Buffer (m): 100

Site Details

Marriotts Park, Taverham, Norfolk, NR8 6HL



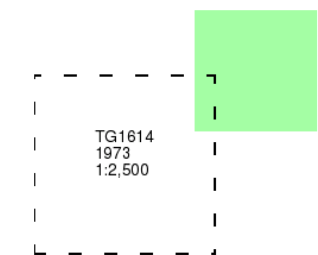
Supply of Unpublished Survey Information

Published 1973

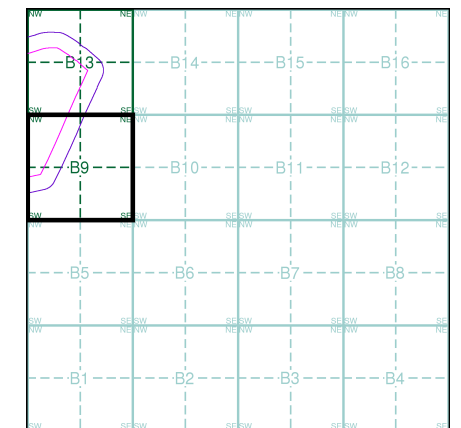
Source map scale - 1:2,500

SUSI maps (Supply of Unpublished Survey Information) were produced between 1972 and 1977, mainly for internal use at Ordnance Survey. These were more of a 'work-in-progress' plan as they showed updates of individual areas on a map. These maps were unpublished, and they do not represent a single moment in time. They were produced at both 1:2,500 and 1:1,250 scales.

Map Name(s) and Date(s)



Historical Map - Segment B9




Order Details

Order Number: 186667864_1_1
Customer Ref: 3551_EC,AR,DS
National Grid Reference: 617480, 315150
Slice: B
Site Area (Ha): 79.31
Search Buffer (m): 100

Site Details

Marriotts Park, Taverham, Norfolk, NR8 6HL



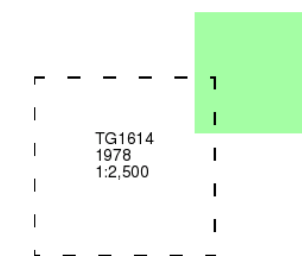
Ordnance Survey Plan

Published 1978

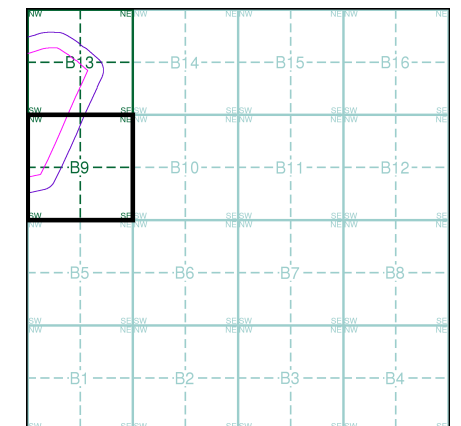
Source map scale - 1:2,500

The historical maps shown were reproduced from maps predominantly held at the scale adopted for England, Wales and Scotland in the 1840's. In 1854 the 1:2,500 scale was adopted for mapping urban areas and by 1896 it covered the whole of what were considered to be the cultivated parts of Great Britain. The published date given below is often some years later than the surveyed date. Before 1938, all OS maps were based on the Cassini Projection, with independent surveys of a single county or group of counties, giving rise to significant inaccuracies in outlying areas.

Map Name(s) and Date(s)



Historical Map - Segment B9

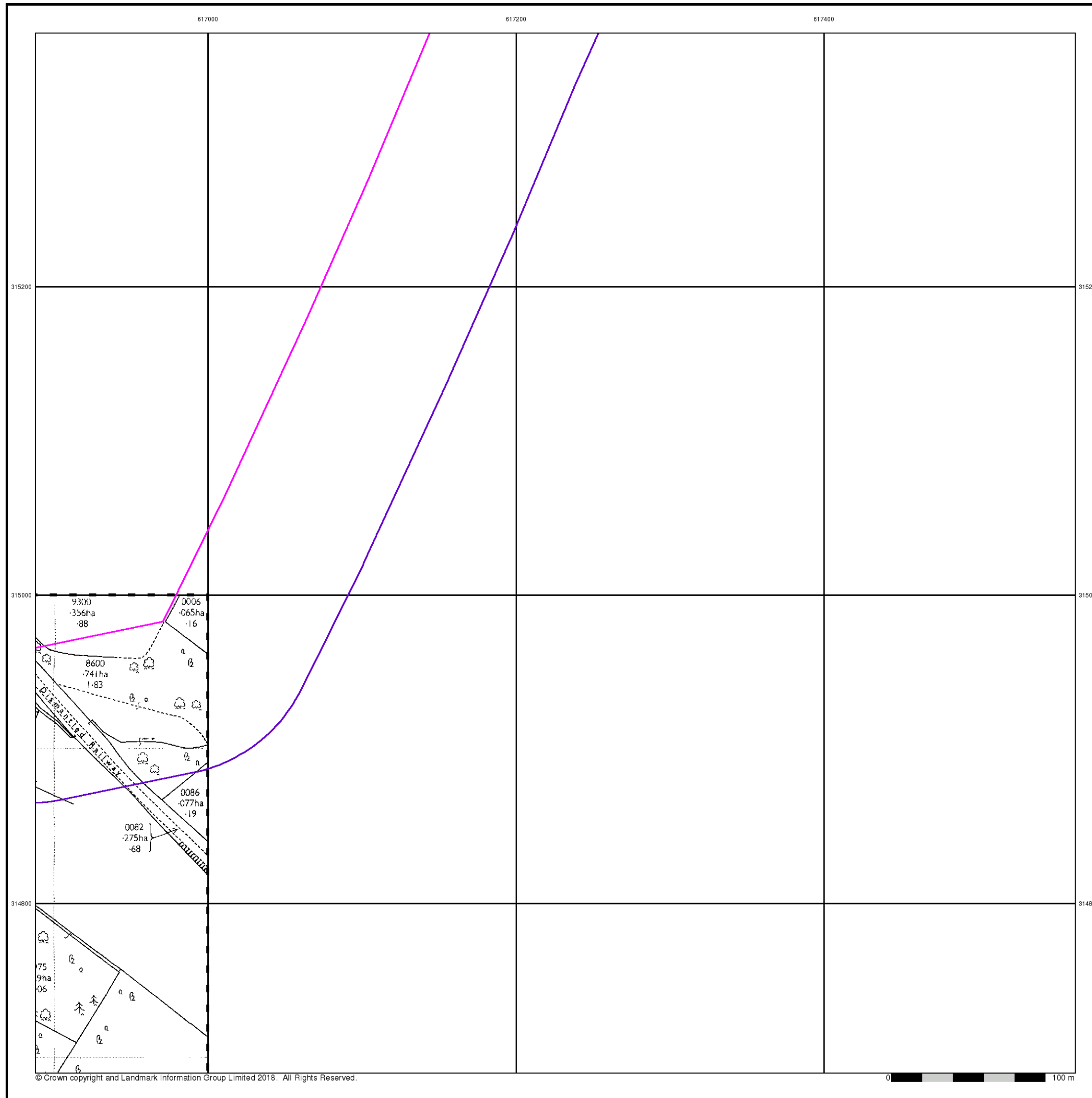


Order Details

Order Number: 186667864_1_1
Customer Ref: 3551_EC,AR,DS
National Grid Reference: 617480, 315150
Slice: B
Site Area (Ha): 79.31
Search Buffer (m): 100

Site Details

Marriotts Park, Taverham, Norfolk, NR8 6HL



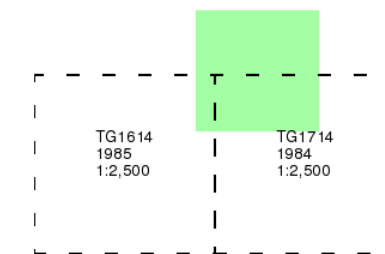
Additional SIMs

Published 1984 - 1985

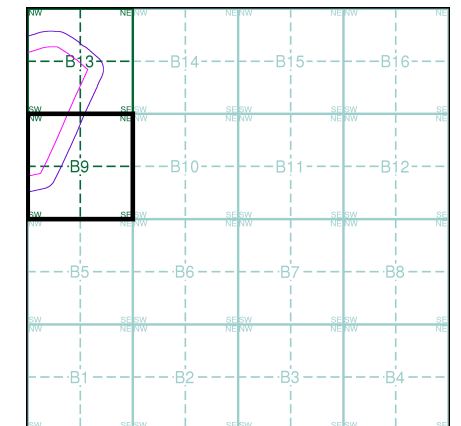
Source map scale - 1:2,500

The SIM cards (Ordnance Survey's 'Survey of Information on Microfilm') are further, minor editions of mapping which were produced and published in between the main editions as an area was updated. They date from 1947 to 1994, and contain detailed information on buildings, roads and land-use. These maps were produced at both 1:2,500 and 1:1,250 scales.

Map Name(s) and Date(s)



Historical Map - Segment B9

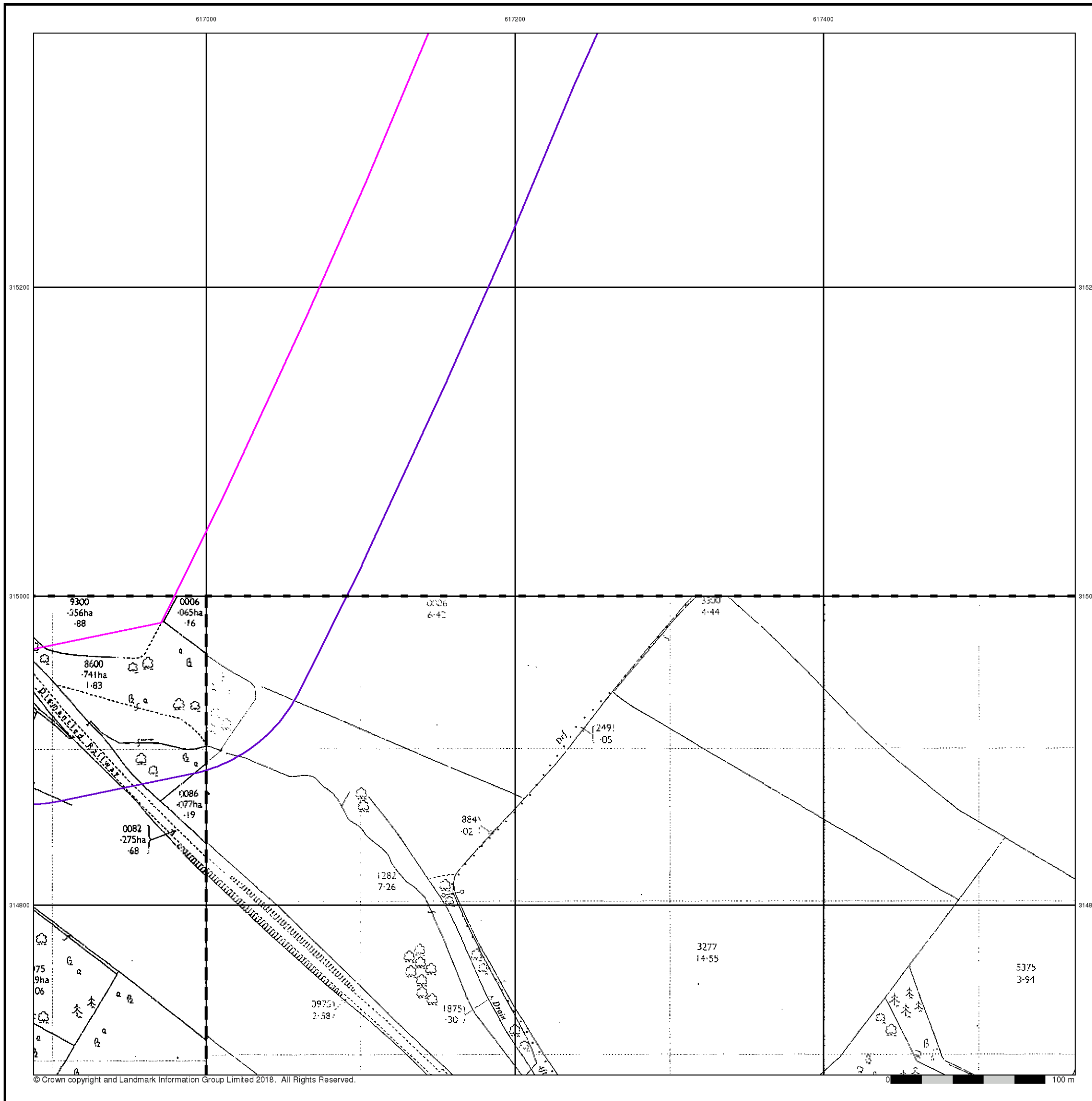


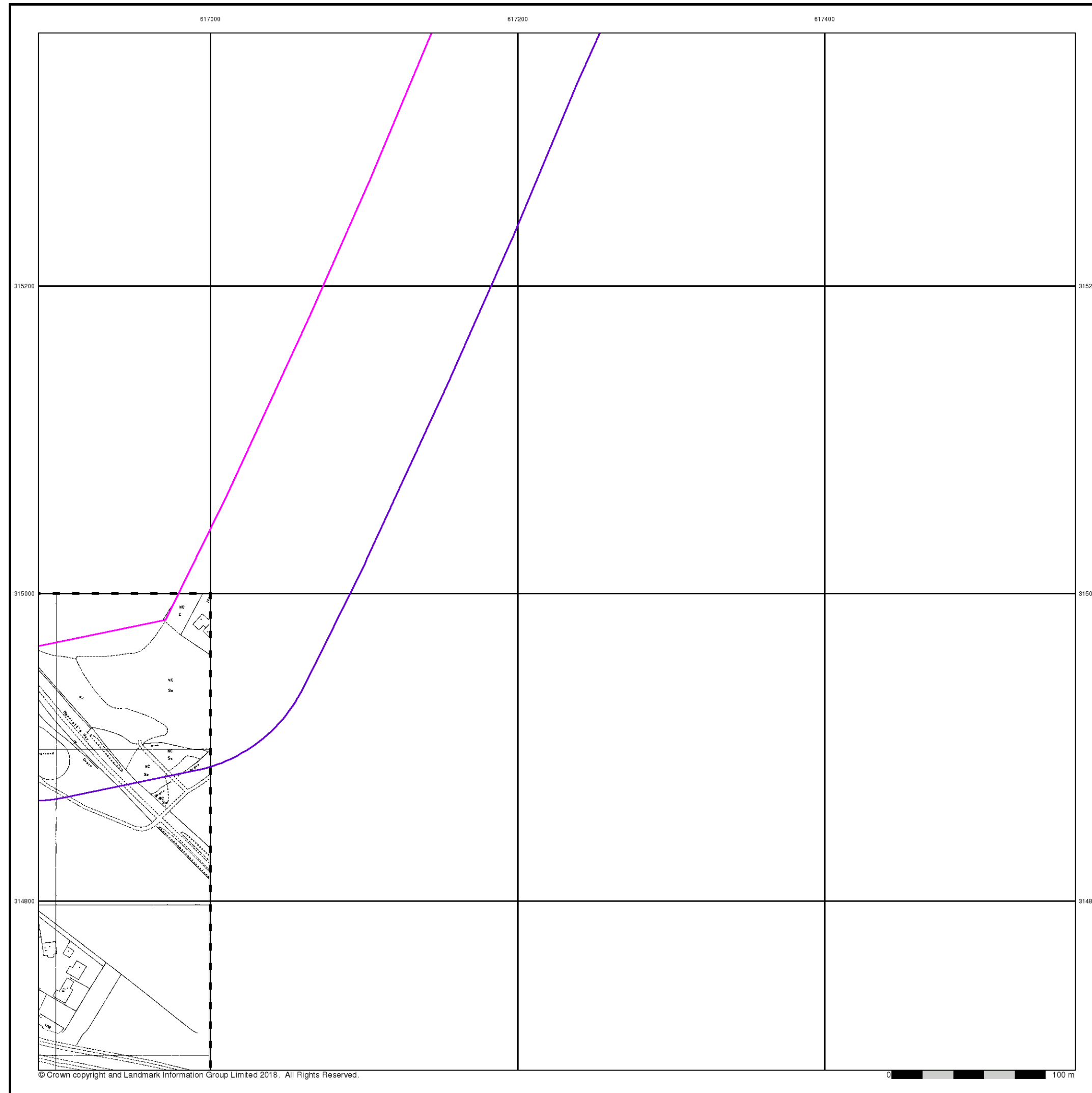
Order Details

Order Number: 186667864_1_1
 Customer Ref: 3551_EC,AR,DS
 National Grid Reference: 617480, 315150
 Slice: B
 Site Area (Ha): 79.31
 Search Buffer (m): 100

Site Details

Marriotts Park, Taverham, Norfolk, NR8 6HL





Envirocheck®

● LANDMARK INFORMATION GROUP®

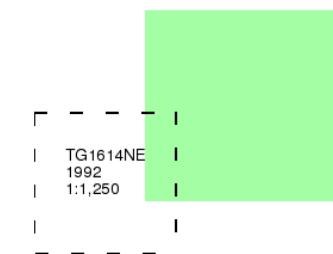
Ordnance Survey Plan

Published 1992

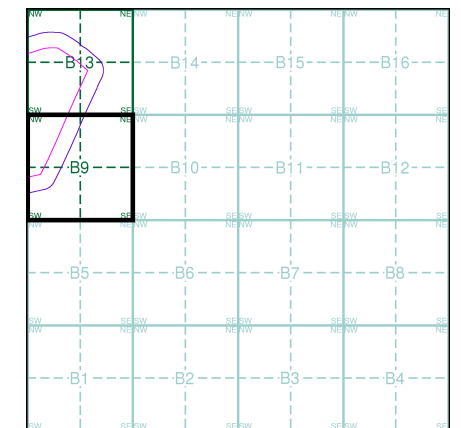
Source map scale - 1:1,250

The historical maps shown were reproduced from maps predominantly held at the scale adopted for England, Wales and Scotland in the 1840's. In 1854 the 1:2,500 scale was adopted for mapping urban areas and by 1896 it covered the whole of what were considered to be the cultivated parts of Great Britain. The published date given below is often some years later than the surveyed date. Before 1938, all OS maps were based on the Cassini Projection, with independent surveys of a single county or group of counties, giving rise to significant inaccuracies in outlying areas.

Map Name(s) and Date(s)



Historical Map - Segment B9



Order Details

Order Number: 186667864_1_1
 Customer Ref: 3551_EC,AR,DS
 National Grid Reference: 617480, 315150
 Slice: B
 Site Area (Ha): 79.31
 Search Buffer (m): 100

Site Details

Marriotts Park, Taverham, Norfolk, NR8 6HL

Landmark
 ● INFORMATION GROUP

Tel: 0844 844 9952
 Fax: 0844 844 9951
 Web: www.envirocheck.co.uk

Additional SIMs

Published 1992 - 1993

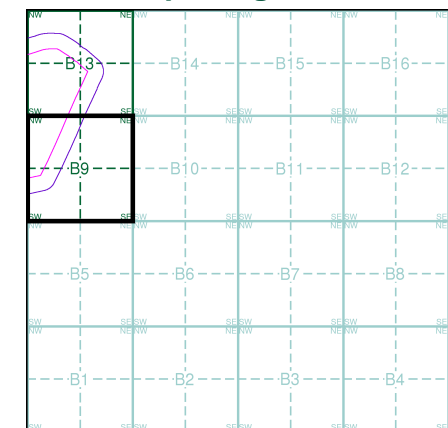
Source map scale - 1:1,250

The SIM cards (Ordnance Survey's 'Survey of Information on Microfilm') are further, minor editions of mapping which were produced and published in between the main editions as an area was updated. They date from 1947 to 1994, and contain detailed information on buildings, roads and land-use. These maps were produced at both 1:2,500 and 1:1,250 scales.

Map Name(s) and Date(s)

TG1715SW	1993	1:1,250
TG1614NE	1992	1:1,250
TG1714NW	1992	1:1,250

Historical Map - Segment B9

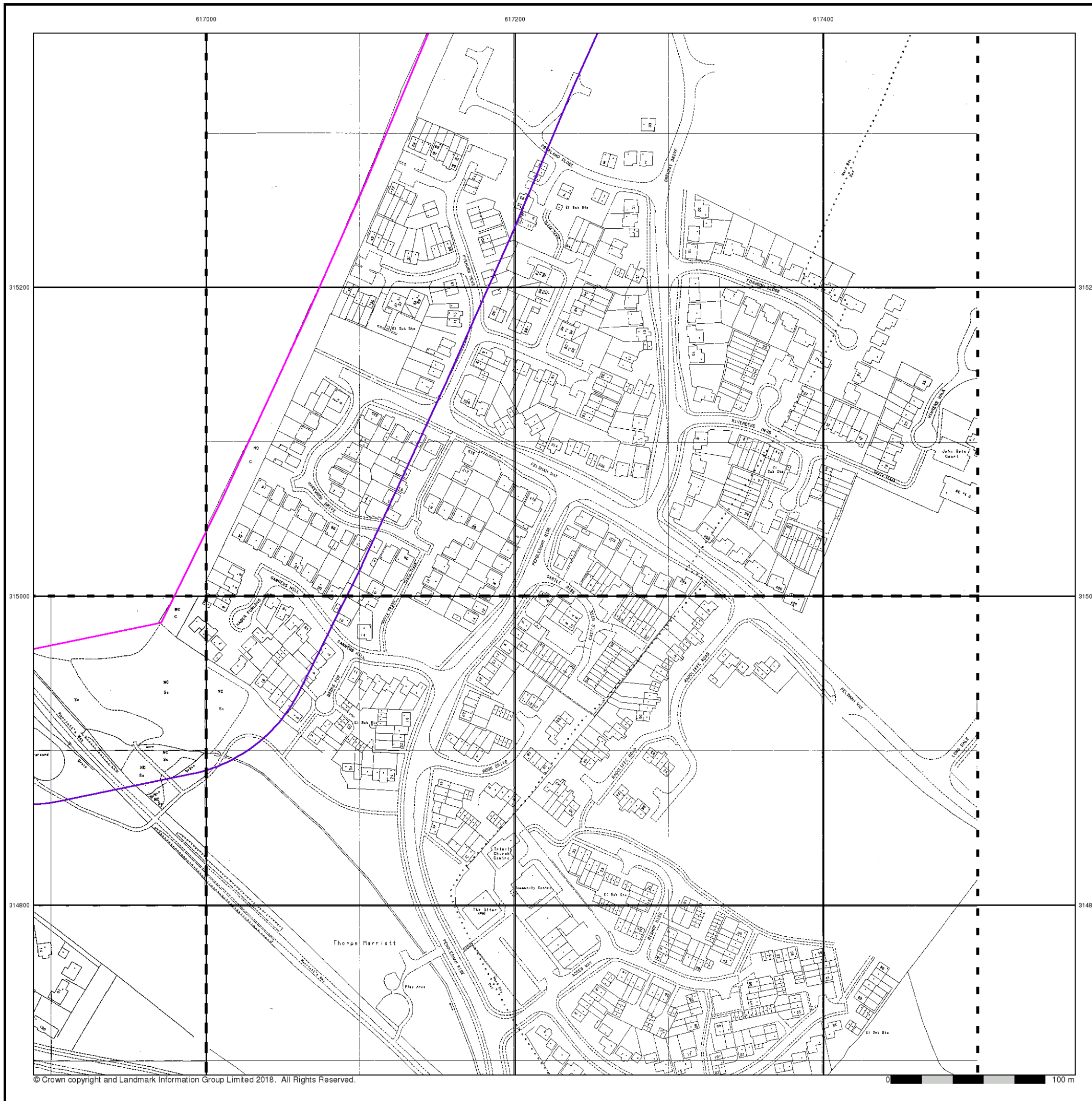


Order Details

Order Number: 186667864_1_1
 Customer Ref: 3551_EC,AR,DS
 National Grid Reference: 617480, 315150
 Slice: B
 Site Area (Ha): 79.31
 Search Buffer (m): 100

Site Details

Marriotts Park, Taverham, Norfolk, NR8 6HL



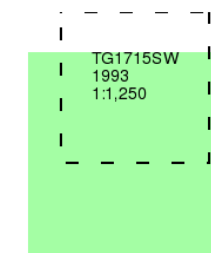
Ordnance Survey Plan

Published 1993

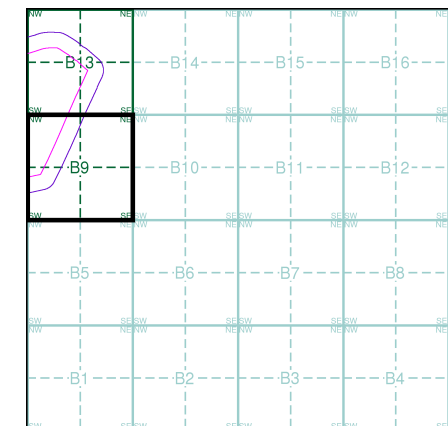
Source map scale - 1:1,250

The historical maps shown were reproduced from maps predominantly held at the scale adopted for England, Wales and Scotland in the 1840's. In 1854 the 1:2,500 scale was adopted for mapping urban areas and by 1896 it covered the whole of what were considered to be the cultivated parts of Great Britain. The published date given below is often some years later than the surveyed date. Before 1938, all OS maps were based on the Cassini Projection, with independent surveys of a single county or group of counties, giving rise to significant inaccuracies in outlying areas.

Map Name(s) and Date(s)



Historical Map - Segment B9

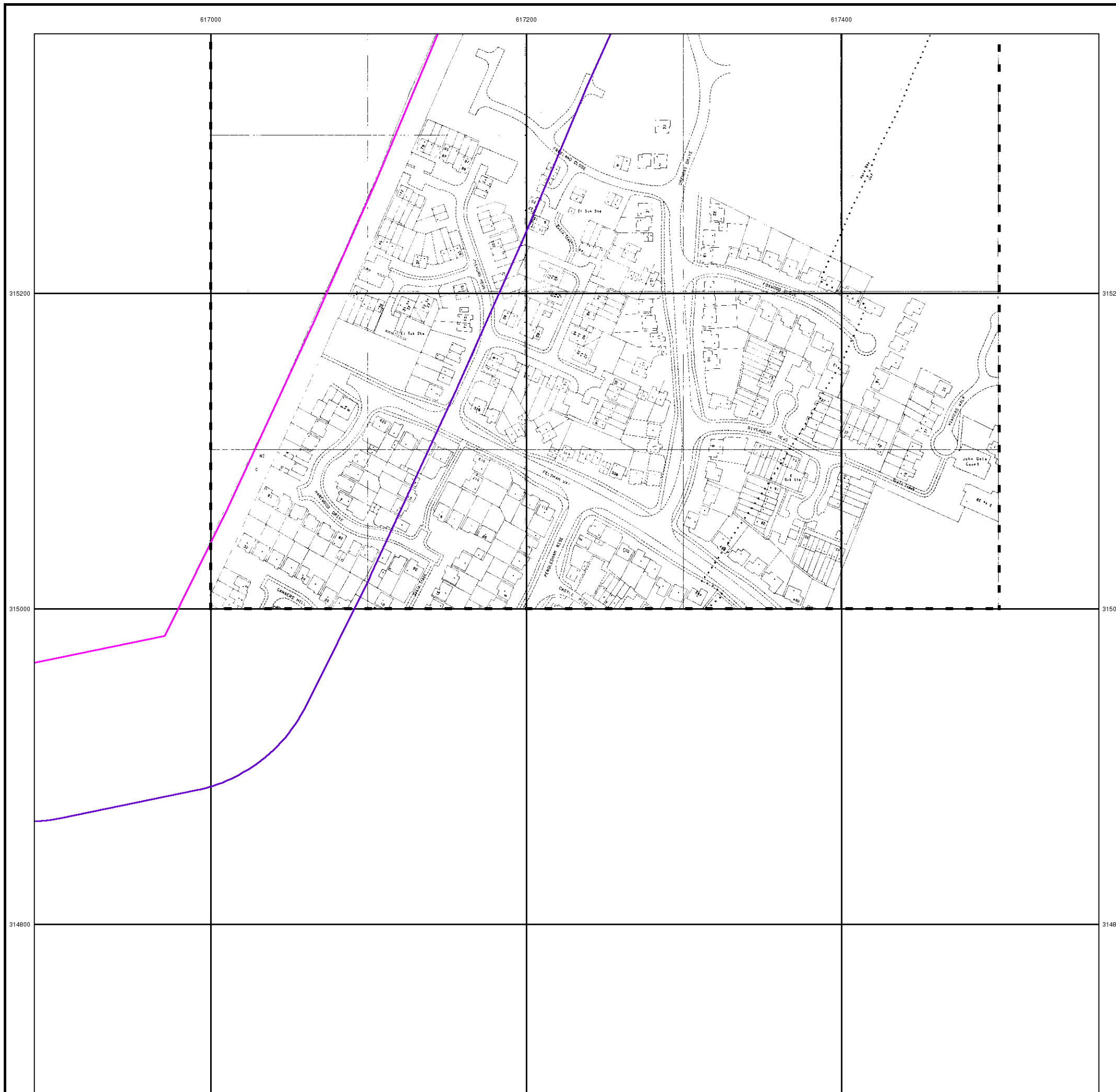


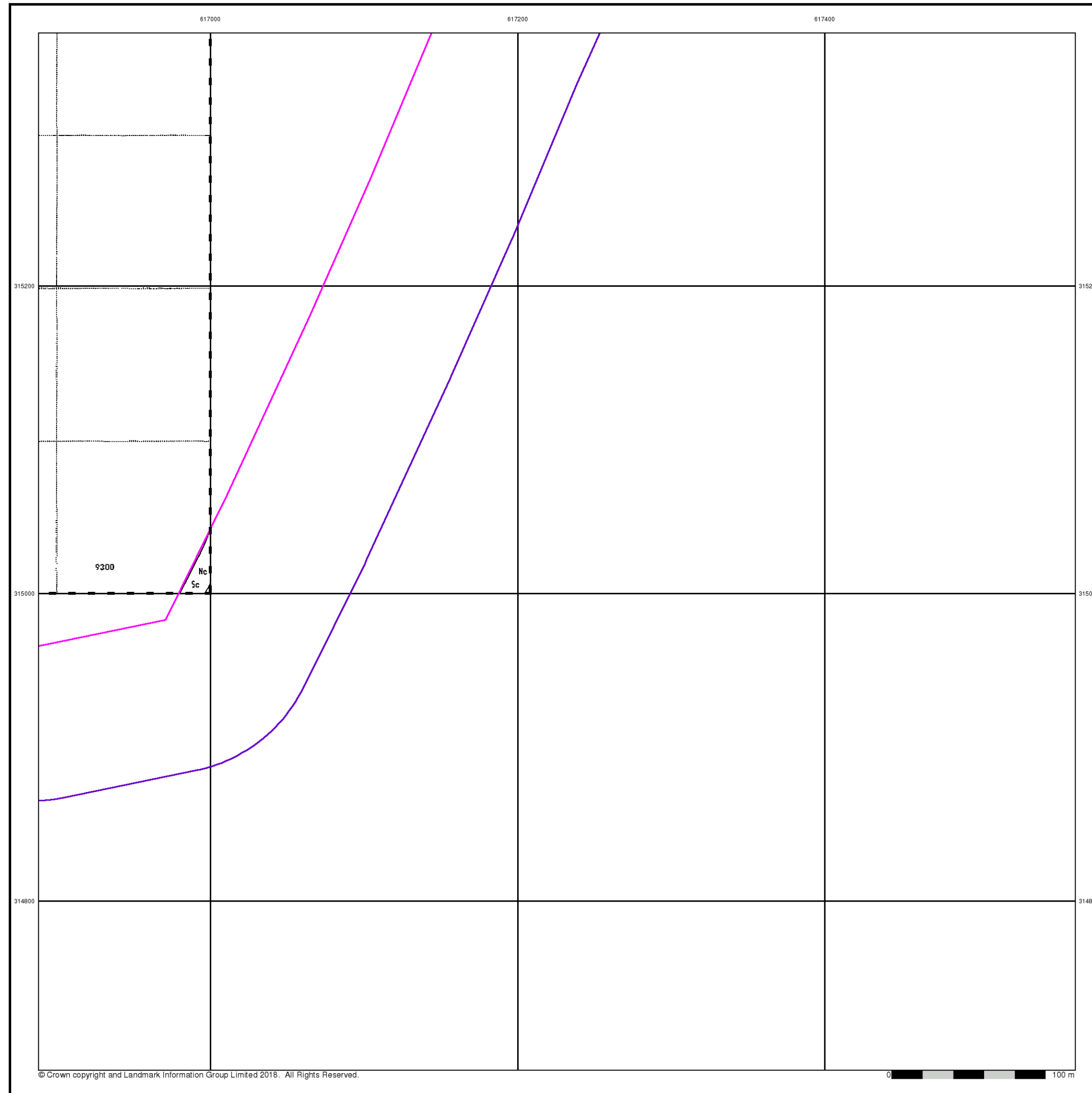
Order Details

Order Number: 186667864_1_1
 Customer Ref: 3551_EC,AR,DS
 National Grid Reference: 617480, 315150
 Slice: B
 Site Area (Ha): 79.31
 Search Buffer (m): 100

Site Details

Marriotts Park, Taverham, Norfolk, NR8 6HL





Envirocheck®

● LANDMARK INFORMATION GROUP®

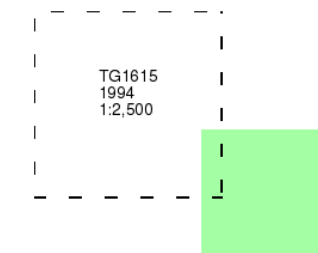
Large-Scale National Grid Data

Published 1994

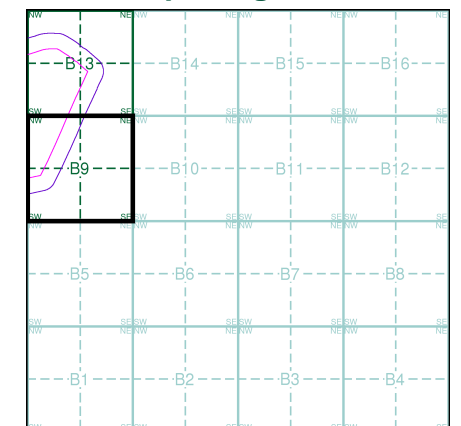
Source map scale - 1:2,500

'Large Scale National Grid Data' superseded SIM cards (Ordnance Survey's 'Survey of Information on Microfilm') in 1992, and continued to be produced until 1999. These maps were the fore-runners of digital mapping and so provide detailed information on houses and roads, but tend to show less topographic features such as vegetation. These maps were produced at both 1:2,500 and 1:1,250 scales.

Map Name(s) and Date(s)



Historical Map - Segment B9

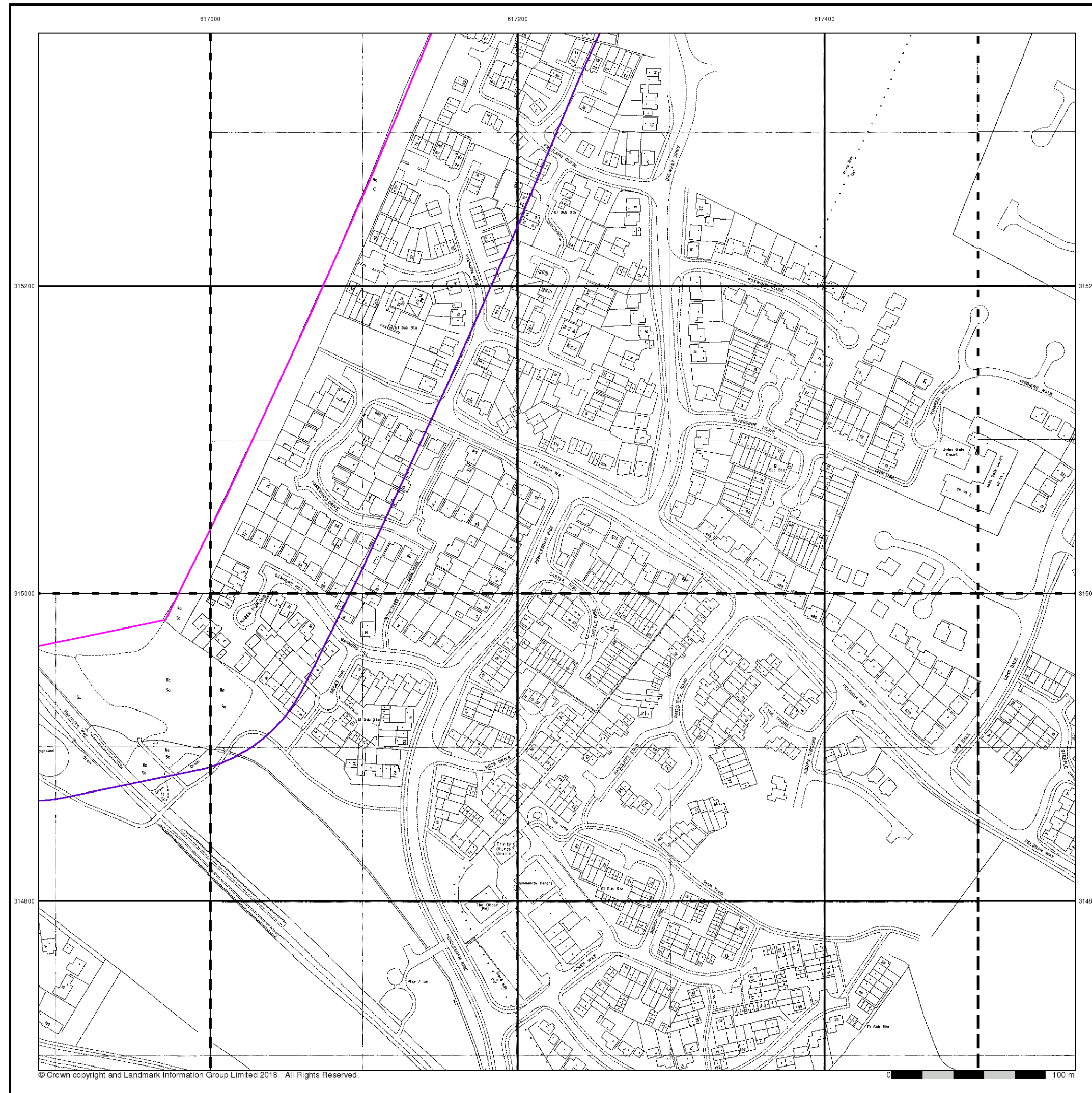


Order Details

Order Number: 186667864_1_1
 Customer Ref: 3551_EC,AR,DS
 National Grid Reference: 617480, 315150
 Slice: B
 Site Area (Ha): 79.31
 Search Buffer (m): 100

Site Details

Marriotts Park, Taverham, Norfolk, NR8 6HL



Envirocheck®

● LANDMARK INFORMATION GROUP®

Large-Scale National Grid Data

Published 1994

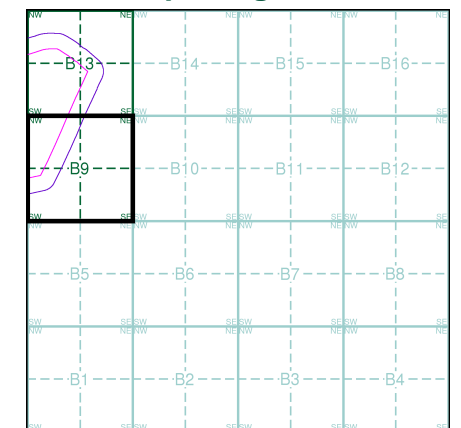
Source map scale - 1:1,250

'Large Scale National Grid Data' superseded SIM cards (Ordnance Survey's 'Survey of Information on Microfilm') in 1992, and continued to be produced until 1999. These maps were the fore-runners of digital mapping and so provide detailed information on houses and roads, but tend to show less topographic features such as vegetation. These maps were produced at both 1:2,500 and 1:1,250 scales.

Map Name(s) and Date(s)

TG1715SW 1994 1:1,250	TG1715SE 1994 1:1,250
TG1614NE 1994 1:1,250	TG1714NW 1994 1:1,250
	TG1714NE 1994 1:1,250

Historical Map - Segment B9



Order Details


Order Number: 186667864_1_1
 Customer Ref: 3551_EC,AR,DS
 National Grid Reference: 617480, 315150
 Slice: B
 Site Area (Ha): 79.31
 Search Buffer (m): 100

Site Details

Marriotts Park, Taverham, Norfolk, NR8 6HL

Landmark
 ● INFORMATION GROUP

Tel: 0844 844 9952
 Fax: 0844 844 9951
 Web: www.envirocheck.co.uk



Envirocheck®

● LANDMARK INFORMATION GROUP®

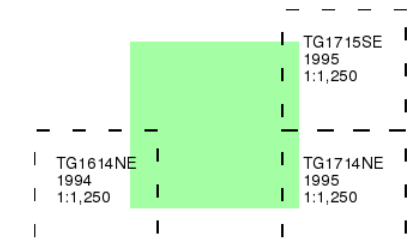
Large-Scale National Grid Data

Published 1994 - 1995

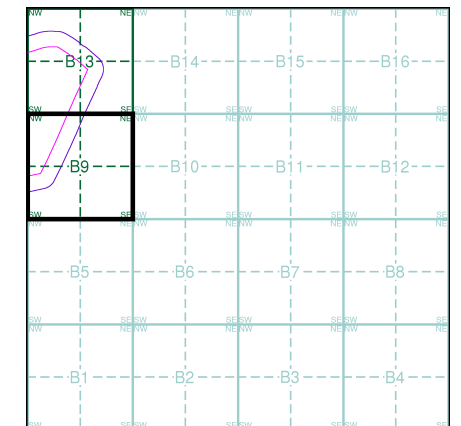
Source map scale - 1:1,250

'Large Scale National Grid Data' superseded SIM cards (Ordnance Survey's 'Survey of Information on Microfilm') in 1992, and continued to be produced until 1999. These maps were the fore-runners of digital mapping and so provide detailed information on houses and roads, but tend to show less topographic features such as vegetation. These maps were produced at both 1:2,500 and 1:1,250 scales.

Map Name(s) and Date(s)



Historical Map - Segment B9



Order Details

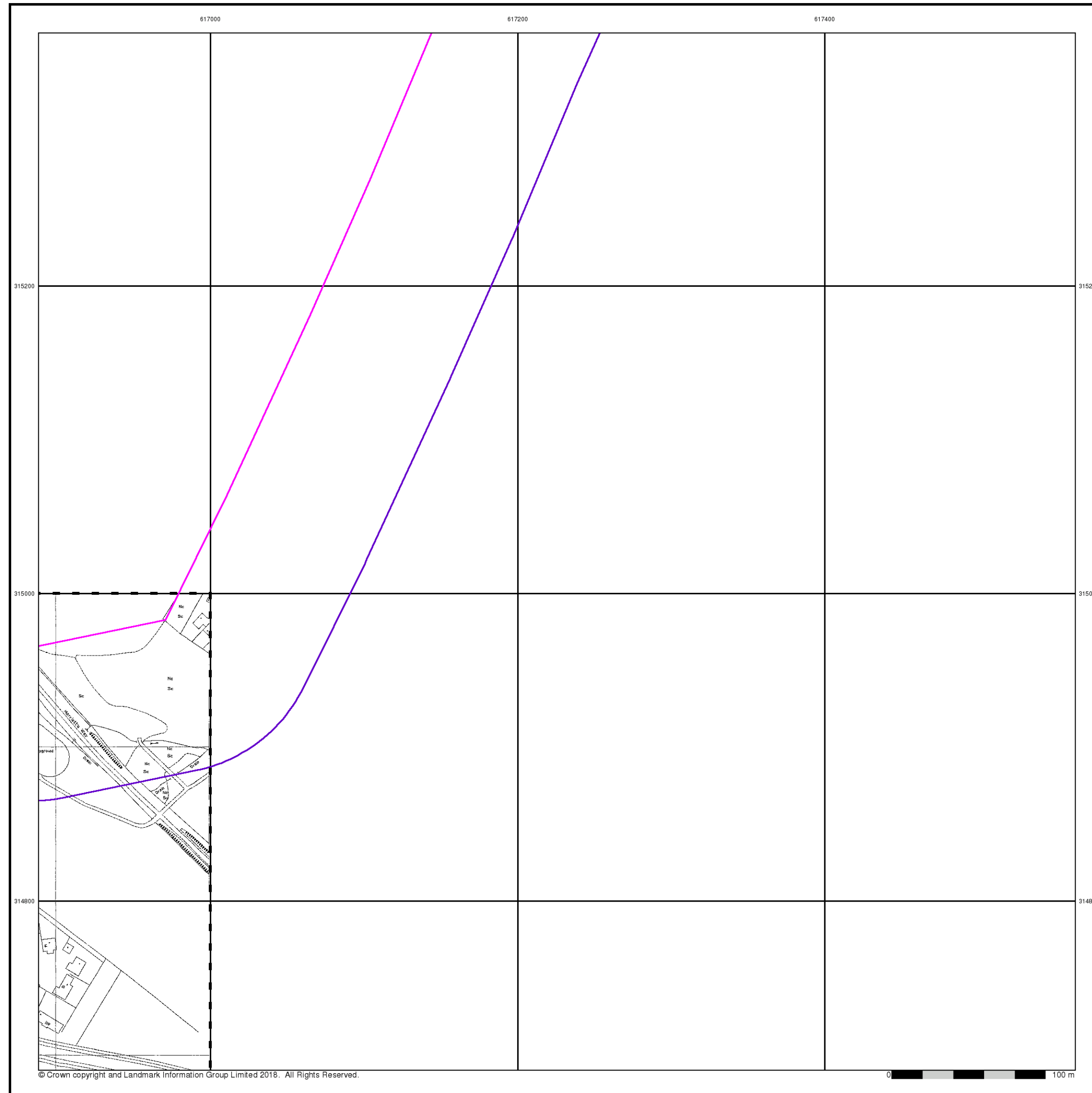
Order Number: 186667864_1_1
 Customer Ref: 3551_EC,AR,DS
 National Grid Reference: 617480, 315150
 Slice: B
 Site Area (Ha): 79.31
 Search Buffer (m): 100

Site Details

Marriotts Park, Taverham, Norfolk, NR8 6HL

Landmark
 ●●● INFORMATION GROUP

Tel: 0844 844 9952
 Fax: 0844 844 9951
 Web: www.envirocheck.co.uk



Envirocheck®

● LANDMARK INFORMATION GROUP®

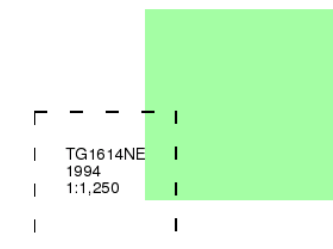
Large-Scale National Grid Data

Published 1994

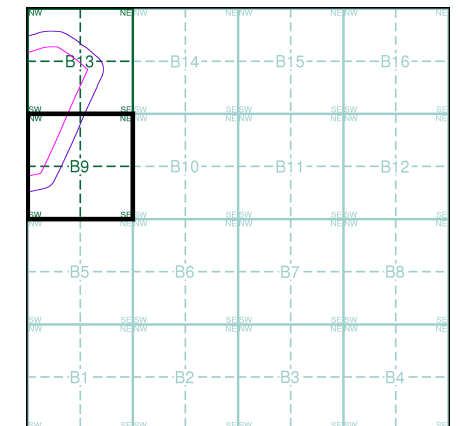
Source map scale - 1:1,250

'Large Scale National Grid Data' superseded SIM cards (Ordnance Survey's 'Survey of Information on Microfilm') in 1992, and continued to be produced until 1999. These maps were the fore-runners of digital mapping and so provide detailed information on houses and roads, but tend to show less topographic features such as vegetation. These maps were produced at both 1:2,500 and 1:1,250 scales.

Map Name(s) and Date(s)



Historical Map - Segment B9



Order Details

Order Number: 186667864_1_1
 Customer Ref: 3551_EC,AR,DS
 National Grid Reference: 617480, 315150
 Slice: B
 Site Area (Ha): 79.31
 Search Buffer (m): 100

Site Details

Marriotts Park, Taverham, Norfolk, NR8 6HL

Landmark
 ● INFORMATION GROUP

Tel: 0844 844 9952
 Fax: 0844 844 9951
 Web: www.envirocheck.co.uk

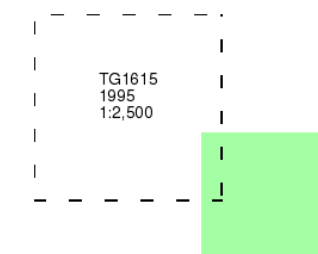
Large-Scale National Grid Data

Published 1995

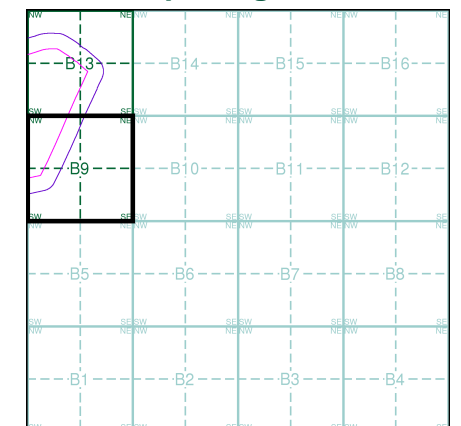
Source map scale - 1:2,500

'Large Scale National Grid Data' superseded SIM cards (Ordnance Survey's 'Survey of Information on Microfilm') in 1992, and continued to be produced until 1999. These maps were the fore-runners of digital mapping and so provide detailed information on houses and roads, but tend to show less topographic features such as vegetation. These maps were produced at both 1:2,500 and 1:1,250 scales.

Map Name(s) and Date(s)



Historical Map - Segment B9

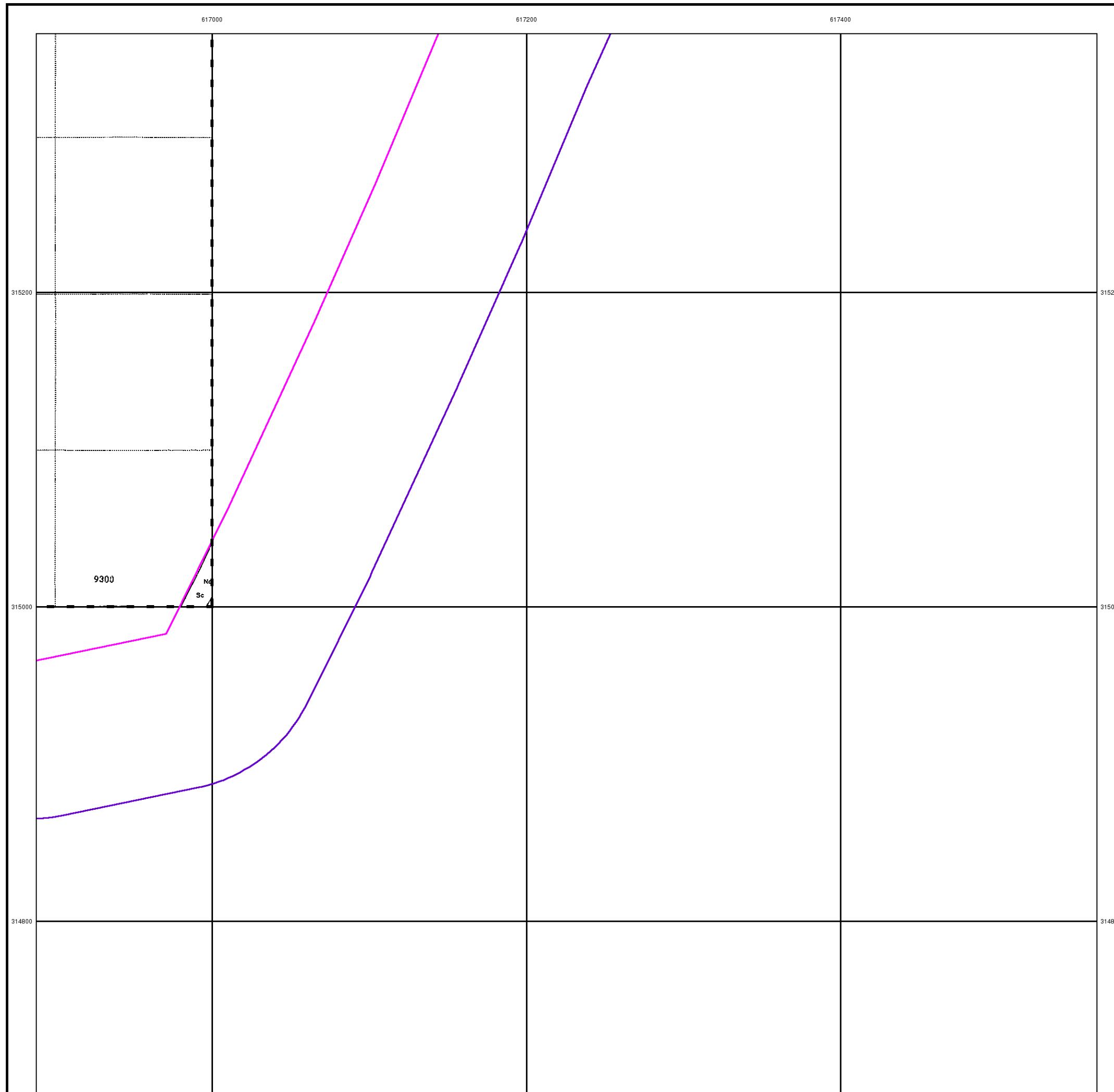


Order Details

Order Number: 186667864_1_1
Customer Ref: 3551_EC,AR,DS
National Grid Reference: 617480, 315150
Slice: B
Site Area (Ha): 79.31
Search Buffer (m): 100

Site Details

Marriotts Park, Taverham, Norfolk, NR8 6HL



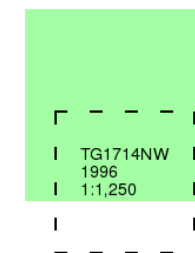
Large-Scale National Grid Data

Published 1996

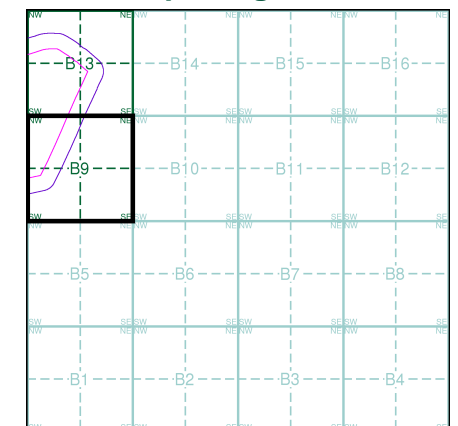
Source map scale - 1:1,250

'Large Scale National Grid Data' superseded SIM cards (Ordnance Survey's 'Survey of Information on Microfilm') in 1992, and continued to be produced until 1999. These maps were the fore-runners of digital mapping and so provide detailed information on houses and roads, but tend to show less topographic features such as vegetation. These maps were produced at both 1:2,500 and 1:1,250 scales.

Map Name(s) and Date(s)



Historical Map - Segment B9



Order Details

Order Number: 186667864_1_1
Customer Ref: 3551_EC,AR,DS
National Grid Reference: 617480, 315150
Slice: B
Site Area (Ha): 79.31
Search Buffer (m): 100

Site Details

Marriotts Park, Taverham, Norfolk, NR8 6HL



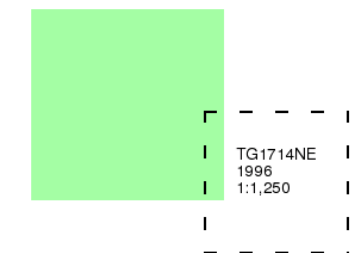
Large-Scale National Grid Data

Published 1996

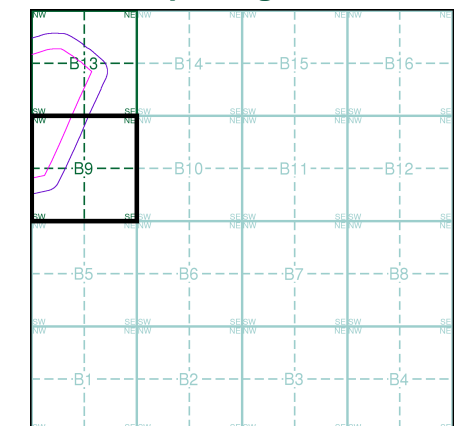
Source map scale - 1:1,250

'Large Scale National Grid Data' superseded SIM cards (Ordnance Survey's 'Survey of Information on Microfilm') in 1992, and continued to be produced until 1999. These maps were the fore-runners of digital mapping and so provide detailed information on houses and roads, but tend to show less topographic features such as vegetation. These maps were produced at both 1:2,500 and 1:1,250 scales.

Map Name(s) and Date(s)



Historical Map - Segment B9

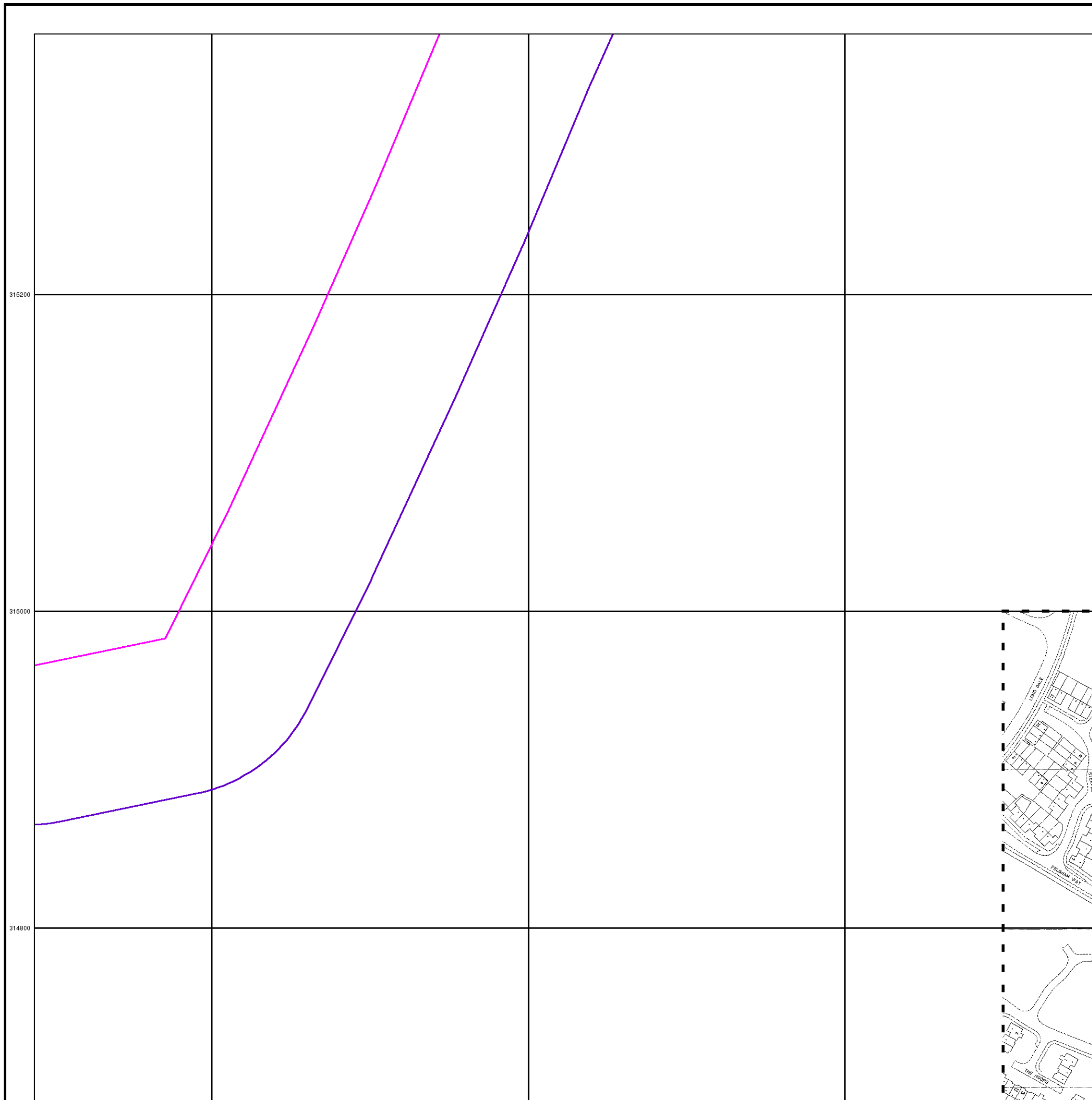


Order Details

Order Number: 186667864_1_1
Customer Ref: 3551_EC,AR,DS
National Grid Reference: 617480, 315150
Slice: B
Site Area (Ha): 79.31
Search Buffer (m): 100

Site Details

Marriotts Park, Taverham, Norfolk, NR8 6HL



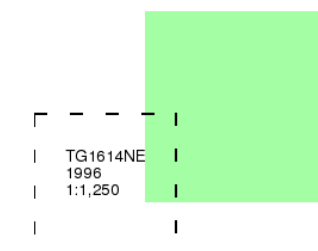
Large-Scale National Grid Data

Published 1996

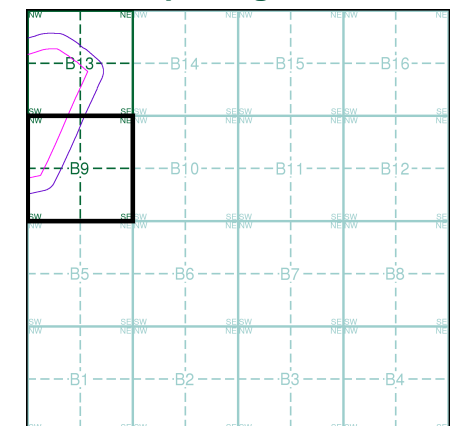
Source map scale - 1:1,250

'Large Scale National Grid Data' superseded SIM cards (Ordnance Survey's 'Survey of Information on Microfilm') in 1992, and continued to be produced until 1999. These maps were the fore-runners of digital mapping and so provide detailed information on houses and roads, but tend to show less topographic features such as vegetation. These maps were produced at both 1:2,500 and 1:1,250 scales.

Map Name(s) and Date(s)



Historical Map - Segment B9

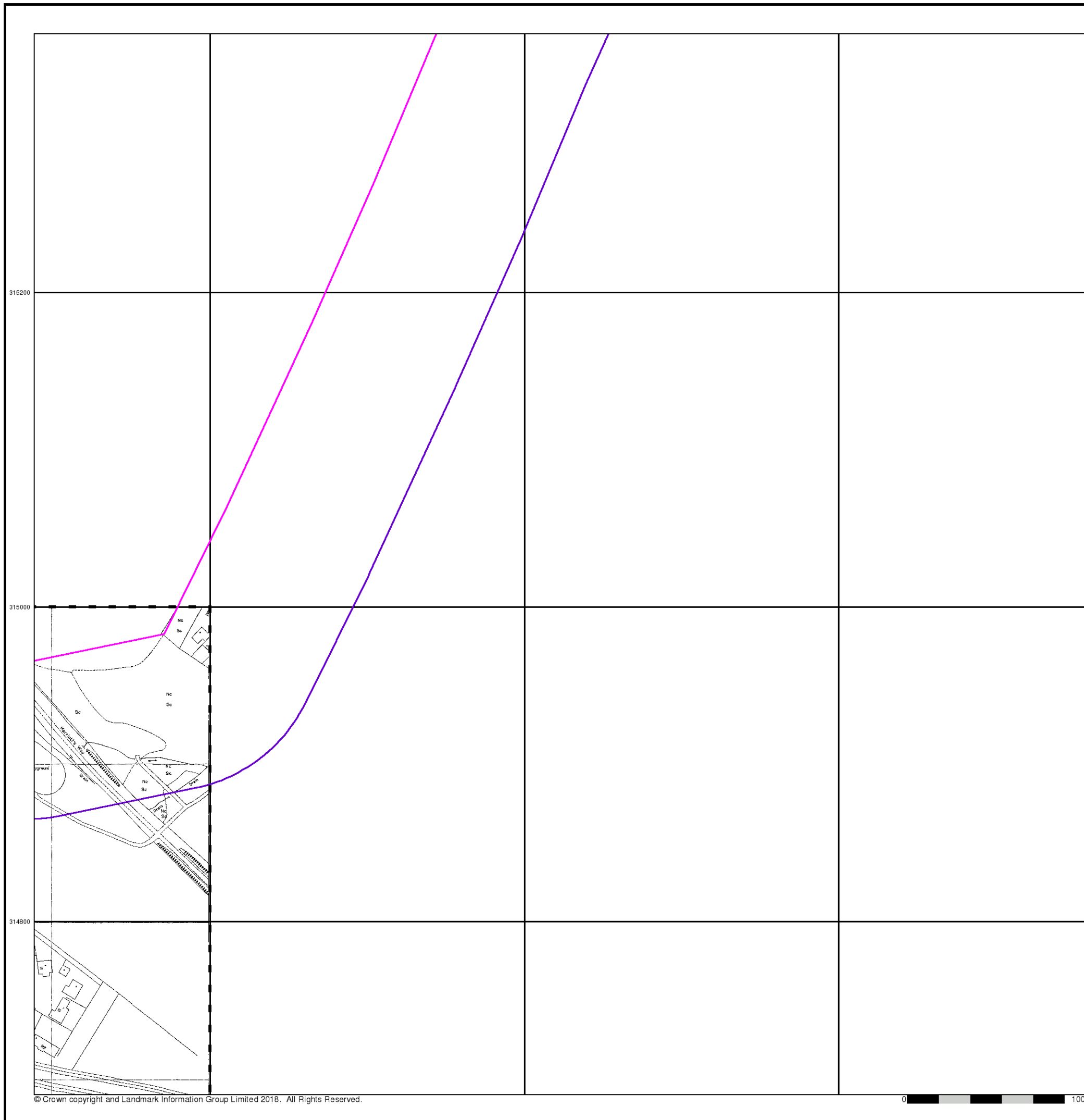


Order Details

Order Number: 186667864_1_1
Customer Ref: 3551_EC,AR,DS
National Grid Reference: 617480, 315150
Slice: B
Site Area (Ha): 79.31
Search Buffer (m): 100

Site Details

Marriotts Park, Taverham, Norfolk, NR8 6HL



617000

617200

617400

Envirocheck®

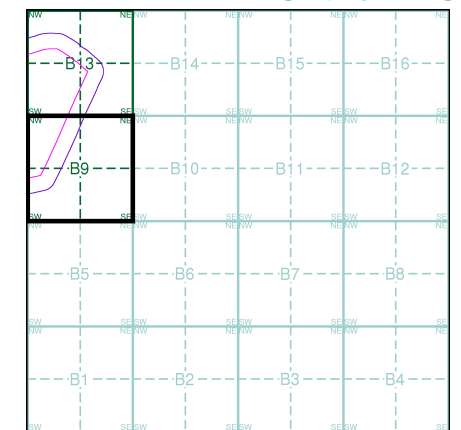
● LANDMARK INFORMATION GROUP®

Historical Aerial Photography

Published 1999

This aerial photography was produced by Getmapping, these vertical aerial photographs provide a seamless, full colour survey of the whole of Great Britain

Historical Aerial Photography - Segment B9



Order Details

Order Number: 186667864_1_1
 Customer Ref: 3551_EC,AR,DS
 National Grid Reference: 617480, 315150
 Slice: B
 Site Area (Ha): 79.31
 Search Buffer (m): 100

Site Details

Marriotts Park, Taverham, Norfolk, NR8 6HL

Landmark®
 ● INFORMATION GROUP

Tel: 0844 844 9952
 Fax: 0844 844 9951
 Web: www.envirocheck.co.uk

