

Historical Mapping Legends

Ordnance Survey County Series and Ordnance Survey Plan 1:2,500

Quarry **Gravel Pit** **Sand Pit**
Clay Pit **Shingle** **Refuse Heap**
Sloping Masonry **Flat Rock**
Marsh **Reeds** **Osiers**
Rough Pasture **Furze** **Wood**
Mixed Wood **Brushwood** **Orchard**
Fir **Ford** **Stepping Stones**
Ferry **Waterfall** **Lock**
Trig. Station **Altitude at Trig. Station**
B.M. 325.9 **Bench Mark** **Surface Level**
Arrow denotes flow of water **Antiquities (site of)**
Cutting **Embankment**
Railway crossing Road **Level Crossing** **Road crossing Railway**
Railway crossing River or Canal **Road over single stream** **Road over River or Canal**
County Boundary (Geographical)
County & Civil Parish Boundary
Administrative County & Civil Parish Boundary
County Borough Boundary (England)
Co. Boro. Bdy.
County Burgh Boundary (Scotland)
Co. Burgh Bdy.
BP BS Boundary Post or Stone **P.C.B** Police Call Box
B.R. Bridle Road **P** Pump
E.P Electricity Pylon **S.P** Signal Post
F.B. Foot Bridge **Sl** Sluice
F.P. Foot Path **Sp.** Spring
G.P Guide Post or Board **T.C.B** Telephone Call Box
M.S Mile Stone **Tr.** Trough
M.P M.R Mooring Post or Ring **W** Well

Ordnance Survey Plan, Additional SIMs and Supply of Unpublished Survey Information 1:2,500 and 1:1,250

Inactive Quarry, Chalk Pit or Clay Pit **Active Quarry, Chalk Pit or Clay Pit**
Rock **Boulders**
Cliff **Slopes** **Top**
Roofed Building **Glazed Roof Building**
Sloping Masonry **Archway**
Non-Coniferous Tree (surveyed) **Coniferous Tree (surveyed)**
Non-Coniferous Trees (not surveyed) **Coniferous Trees (not surveyed)**
Orchard Tree **Scrub** **Bracken**
Coppice, Osier **Reeds** **Marsh, Saltings**
Rough Grassland **Heath** **Culvert**
Direction of water flow **Bench Mark** **Antiquity (site of)**
Cave Entrance **Triangulation Station** **Electricity Pylon**
Electricity Transmission Line
County Boundary (Geographical)
County & Civil Parish Boundary
Civil Parish Boundary
Admin. County or County Bor. Boundary
London Borough Boundary
Symbol marking point where boundary mereing changes
BH Beer House **P** Pillar, Pole or Post
BP, BS Boundary Post or Stone **PO** Post Office
Cn, C Capstan, Crane **PC** Public Convenience
Chy Chimney **PH** Public House
D Fn Drinking Fountain **Pp** Pump
EI P Electricity Pillar or Post **SB, S Br** Signal Box or Bridge
FAP Fire Alarm Pillar **SP, SL** Signal Post or Light
FB Foot Bridge **Spr** Spring
GP Guide Post **Tk** Tank or Track
H Hydrant or Hydraulic **TCB** Telephone Call Box
LC Level Crossing **TCP** Telephone Call Post
MH Manhole **Tr** Trough
MP Mile Post or Mooring Post **Wr Pt, Wr T** Water Point, Water Tap
MS Mile Stone **W** Well
NTL Normal Tidal Limit **Wd Pp** Wind Pump

Large-Scale National Grid Data 1:2,500 and 1:1,250

Cliff **Slopes** **Top**
Rock **Rock (scattered)**
Boulders **Boulders (scattered)**
Positioned Boulder **Scree**
Non-Coniferous Tree (surveyed) **Coniferous Tree (surveyed)**
Non-Coniferous Trees (not surveyed) **Coniferous Trees (not surveyed)**
Orchard Tree **Scrub** **Bracken**
Coppice, Osier **Reeds** **Marsh, Saltings**
Rough Grassland **Heath** **Culvert**
Direction of water flow **Triangulation Station** **Antiquity (site of)**
Electricity Transmission Line **Electricity Pylon**
B.M. 231.60m **Bench Mark** **Buildings with Building Seed**
Roofed Building **Glazed Roof Building**
Civil parish/community boundary
District boundary
County boundary
Boundary post/stone
Boundary mereing symbol (note: these always appear in opposed pairs or groups of three)
Bks Barracks **P** Pillar, Pole or Post
Bty Battery **PO** Post Office
Cemy Cemetery **PC** Public Convenience
Chy Chimney **Pp** Pump
Cis Cistern **Ppg Sta** Pumping Station
Dismtd Rly Dismantled Railway **PW** Place of Worship
EI Gen Sta Electricity Generating Station **Sewage Ppg Sta** Sewage Pumping Station
EI P Electricity Pole, Pillar **SB, S Br** Signal Box or Bridge
EI Sub Sta Electricity Sub Station **SP, SL** Signal Post or Light
FB Filter Bed **Spr** Spring
Fn / D Fn Fountain / Drinking Ftn. **Tk** Tank or Track
Gas Gov Gas Valve Compound **Tr** Trough
GVC Gas Governor **Wd Pp** Wind Pump
GP Guide Post **Wr Pt, Wr T** Water Point, Water Tap
MH Manhole **Wks** Works (building or area)
MP, MS Mile Post or Mile Stone **W** Well

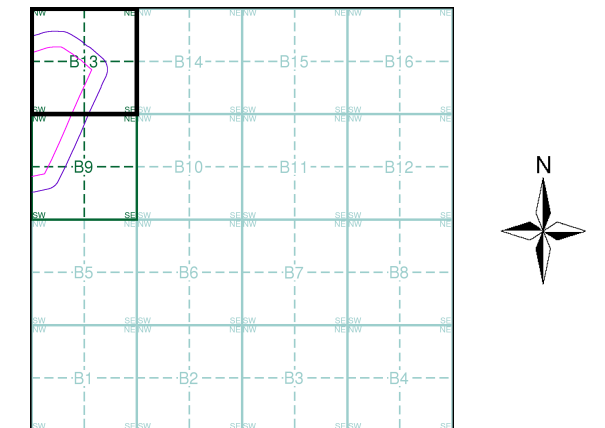
Envirocheck

LANDMARK INFORMATION GROUP

Historical Mapping & Photography included:

Mapping Type	Scale	Date	Pg
Norfolk	1:2,500	1882	2
Norfolk	1:2,500	1906	3
Ordnance Survey Plan	1:2,500	1971	4
Supply of Unpublished Survey Information	1:2,500	1974	5
Ordnance Survey Plan	1:1,250	1993	6
Additional SIMs	1:1,250	1993	7
Large-Scale National Grid Data	1:1,250	1994	8
Large-Scale National Grid Data	1:2,500	1994	9
Large-Scale National Grid Data	1:2,500	1995	10
Large-Scale National Grid Data	1:1,250	1995	11
Historical Aerial Photography	1:2,500	1999	12

Historical Map - Segment B13



Order Details

Order Number: 186667864_1_1
 Customer Ref: 3551_EC,AR,DS
 National Grid Reference: 617480, 315150
 Slice: B
 Site Area (Ha): 79.31
 Search Buffer (m): 100

Site Details

Marriotts Park, Taverham, Norfolk, NR8 6HL

Landmark
 INFORMATION GROUP

Tel: 0844 844 9952
 Fax: 0844 844 9951
 Web: www.envirocheck.co.uk

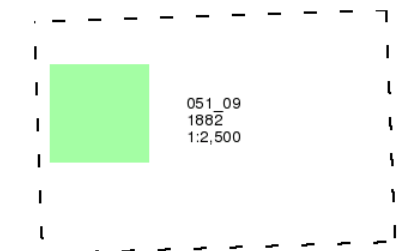
Norfolk

Published 1882

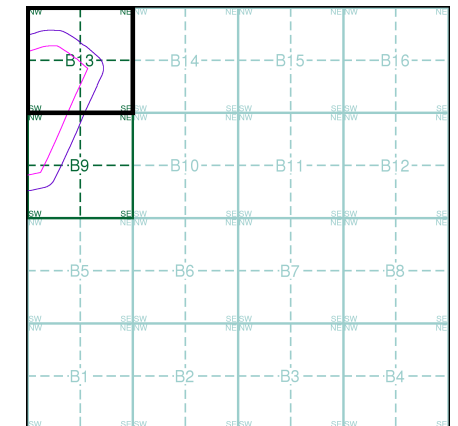
Source map scale - 1:2,500

The historical maps shown were reproduced from maps predominantly held at the scale adopted for England, Wales and Scotland in the 1840's. In 1854 the 1:2,500 scale was adopted for mapping urban areas and by 1896 it covered the whole of what were considered to be the cultivated parts of Great Britain. The published date given below is often some years later than the surveyed date. Before 1938, all OS maps were based on the Cassini Projection, with independent surveys of a single county or group of counties, giving rise to significant inaccuracies in outlying areas.

Map Name(s) and Date(s)



Historical Map - Segment B13

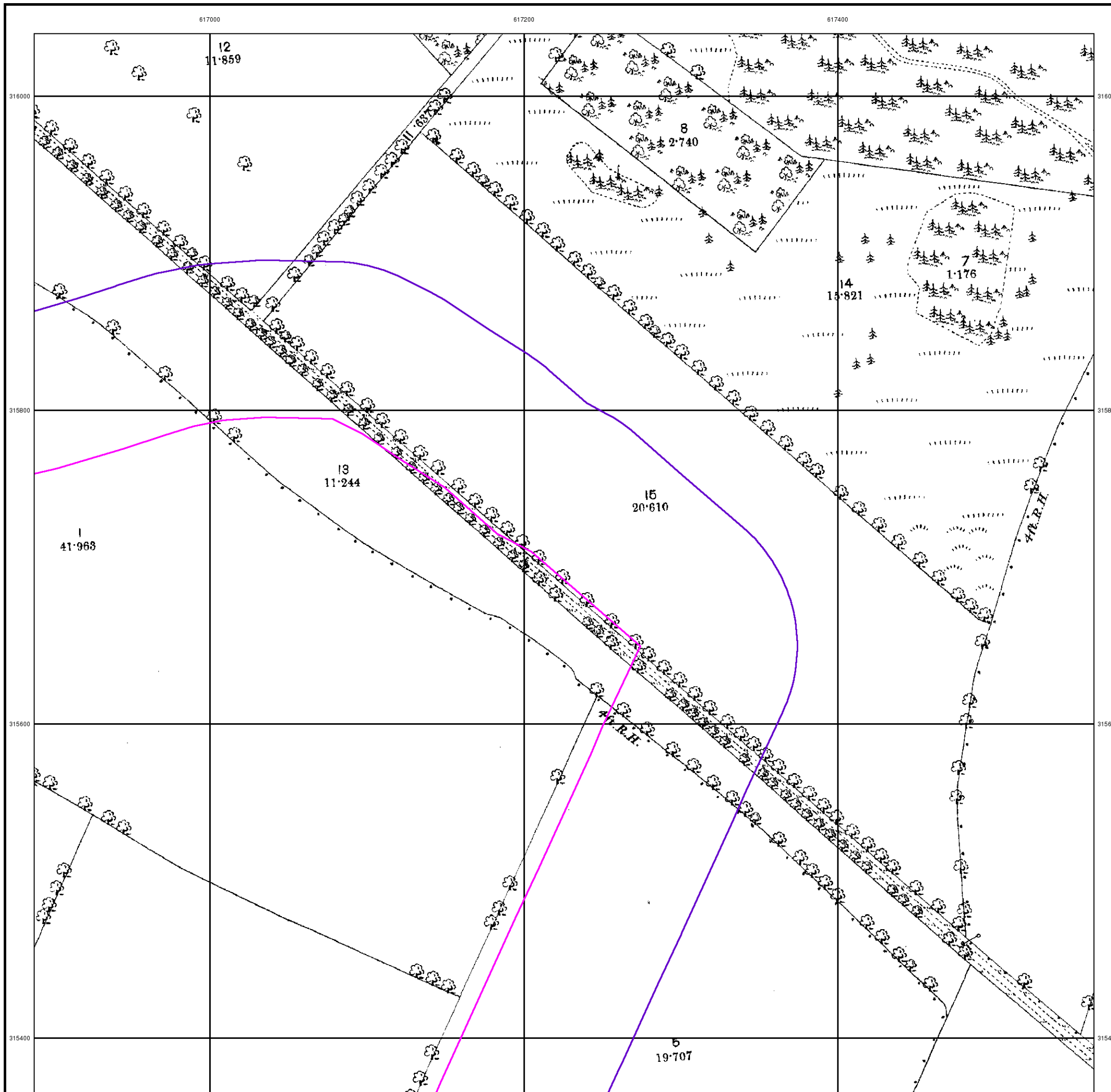


Order Details

Order Number: 186667864_1_1
 Customer Ref: 3551_EC,AR,DS
 National Grid Reference: 617480, 315150
 Slice: B
 Site Area (Ha): 79.31
 Search Buffer (m): 100

Site Details

Marriotts Park, Taverham, Norfolk, NR8 6HL




Norfolk

Published 1906

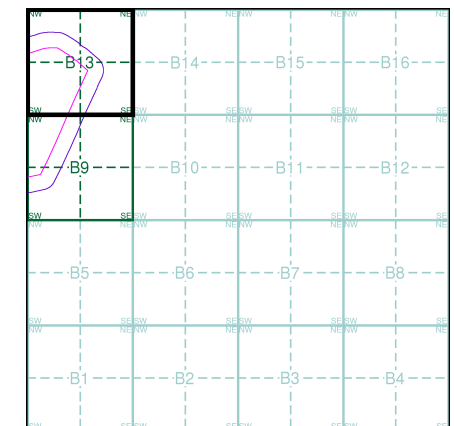
Source map scale - 1:2,500

The historical maps shown were reproduced from maps predominantly held at the scale adopted for England, Wales and Scotland in the 1840's. In 1854 the 1:2,500 scale was adopted for mapping urban areas and by 1896 it covered the whole of what were considered to be the cultivated parts of Great Britain. The published date given below is often some years later than the surveyed date. Before 1938, all OS maps were based on the Cassini Projection, with independent surveys of a single county or group of counties, giving rise to significant inaccuracies in outlying areas.

Map Name(s) and Date(s)



Historical Map - Segment B13

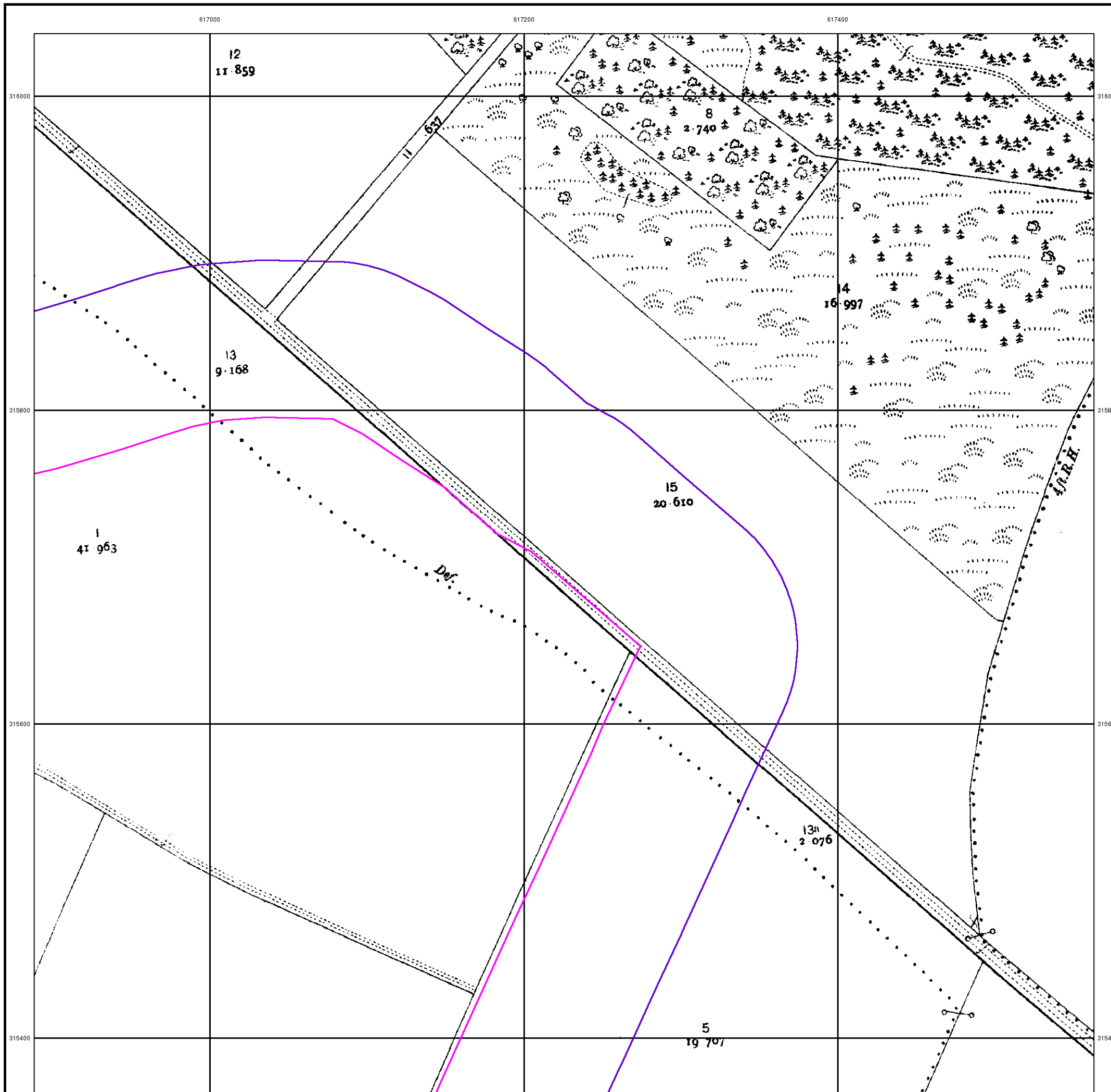


Order Details

Order Number: 186667864_1_1
 Customer Ref: 3551_EC,AR,DS
 National Grid Reference: 617480, 315150
 Slice: B
 Site Area (Ha): 79.31
 Search Buffer (m): 100

Site Details

Marriotts Park, Taverham, Norfolk, NR8 6HL



Ordnance Survey Plan

Published 1971

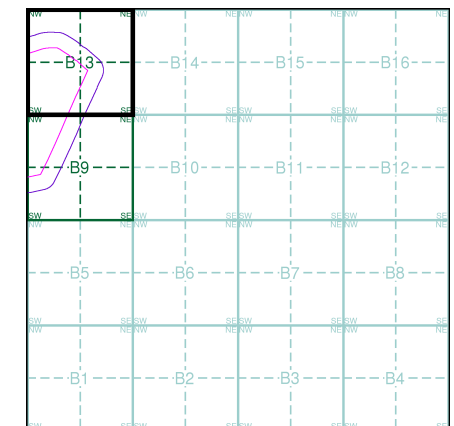
Source map scale - 1:2,500

The historical maps shown were reproduced from maps predominantly held at the scale adopted for England, Wales and Scotland in the 1840's. In 1854 the 1:2,500 scale was adopted for mapping urban areas and by 1896 it covered the whole of what were considered to be the cultivated parts of Great Britain. The published date given below is often some years later than the surveyed date. Before 1938, all OS maps were based on the Cassini Projection, with independent surveys of a single county or group of counties, giving rise to significant inaccuracies in outlying areas.

Map Name(s) and Date(s)

TG1616 1971 12,500	TG1716 1971 12,500
TG1615 1971 12,500	TG1715 1971 12,500

Historical Map - Segment B13

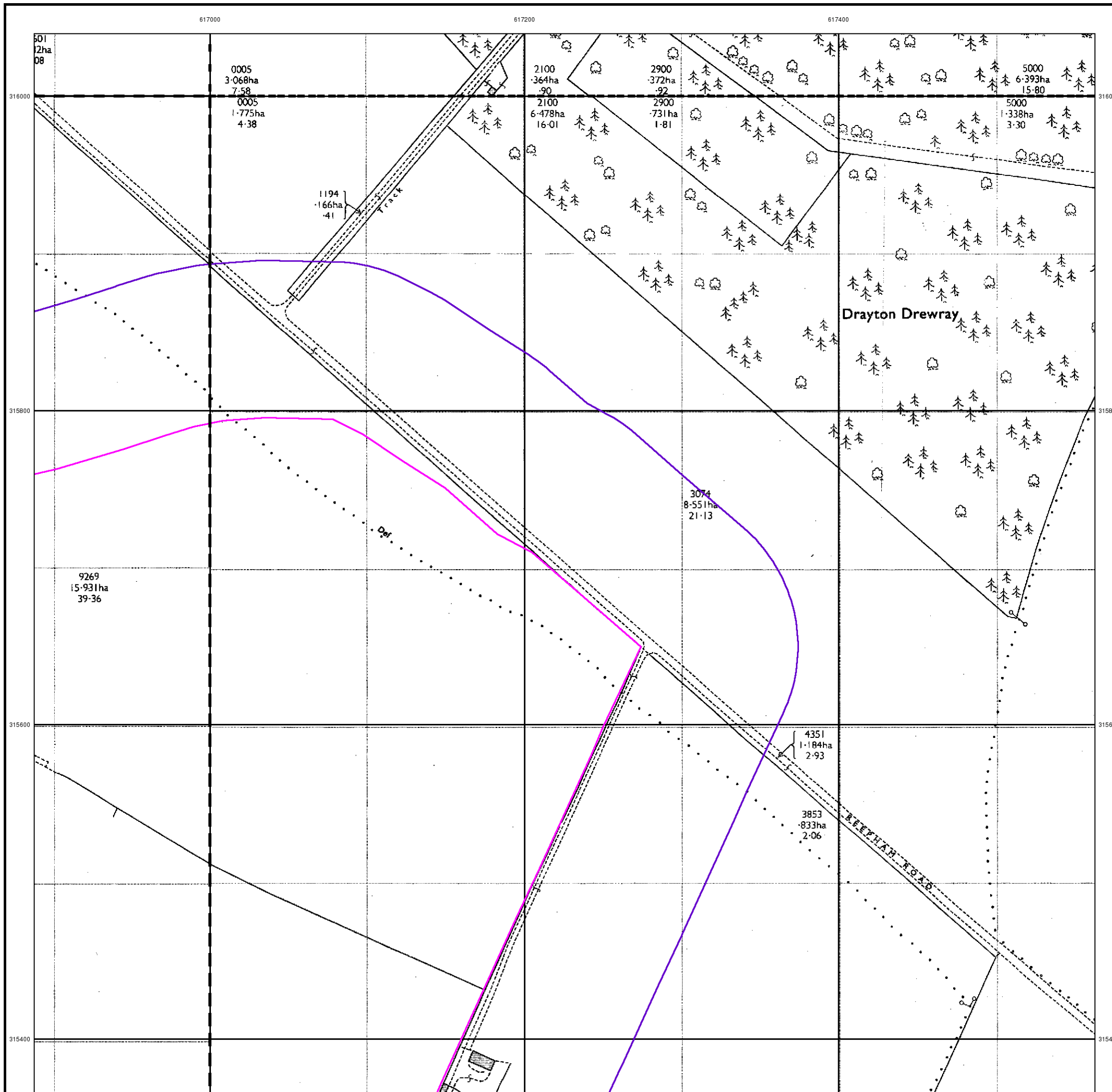


Order Details

Order Number: 186667864_1_1
 Customer Ref: 3551_EC,AR,DS
 National Grid Reference: 617480, 315150
 Slice: B
 Site Area (Ha): 79.31
 Search Buffer (m): 100

Site Details

Marriotts Park, Taverham, Norfolk, NR8 6HL



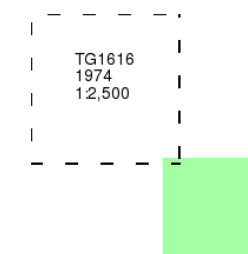
Supply of Unpublished Survey Information

Published 1974

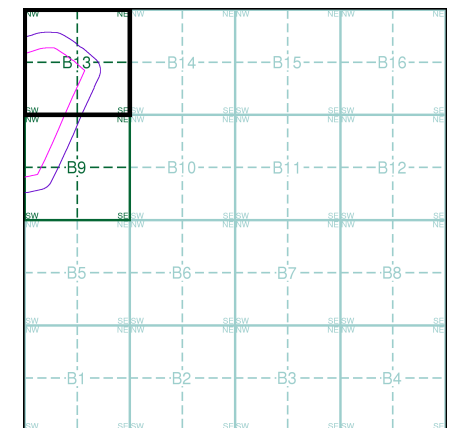
Source map scale - 1:2,500

SUSI maps (Supply of Unpublished Survey Information) were produced between 1972 and 1977, mainly for internal use at Ordnance Survey. These were more of a 'work-in-progress' plan as they showed updates of individual areas on a map. These maps were unpublished, and they do not represent a single moment in time. They were produced at both 1:2,500 and 1:1,250 scales.

Map Name(s) and Date(s)



Historical Map - Segment B13

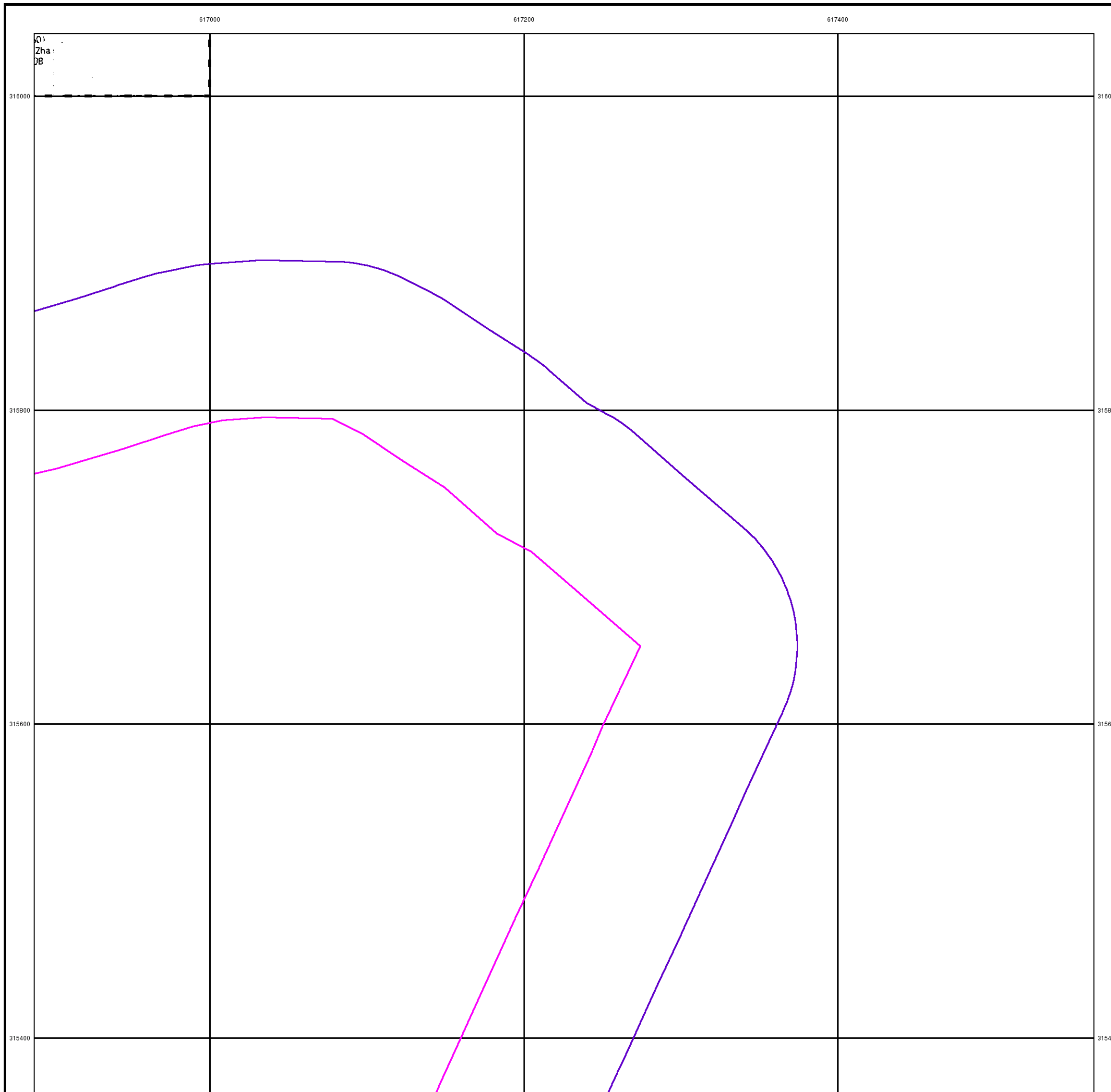


Order Details

Order Number: 186667864_1_1
Customer Ref: 3551_EC,AR,DS
National Grid Reference: 617480, 315150
Slice: B
Site Area (Ha): 79.31
Search Buffer (m): 100

Site Details

Marriotts Park, Taverham, Norfolk, NR8 6HL



01
Zha
B

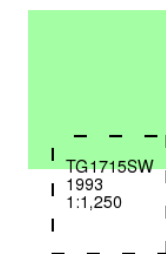
Ordnance Survey Plan

Published 1993

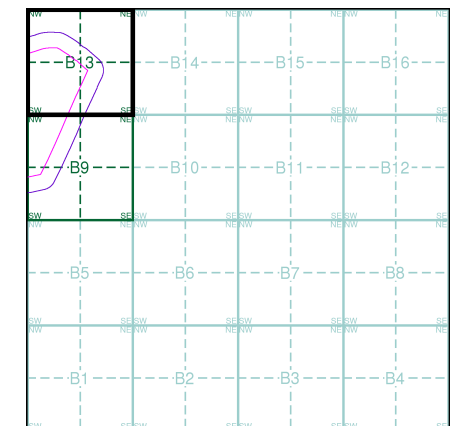
Source map scale - 1:1,250

The historical maps shown were reproduced from maps predominantly held at the scale adopted for England, Wales and Scotland in the 1840's. In 1854 the 1:2,500 scale was adopted for mapping urban areas and by 1896 it covered the whole of what were considered to be the cultivated parts of Great Britain. The published date given below is often some years later than the surveyed date. Before 1938, all OS maps were based on the Cassini Projection, with independent surveys of a single county or group of counties, giving rise to significant inaccuracies in outlying areas.

Map Name(s) and Date(s)



Historical Map - Segment B13

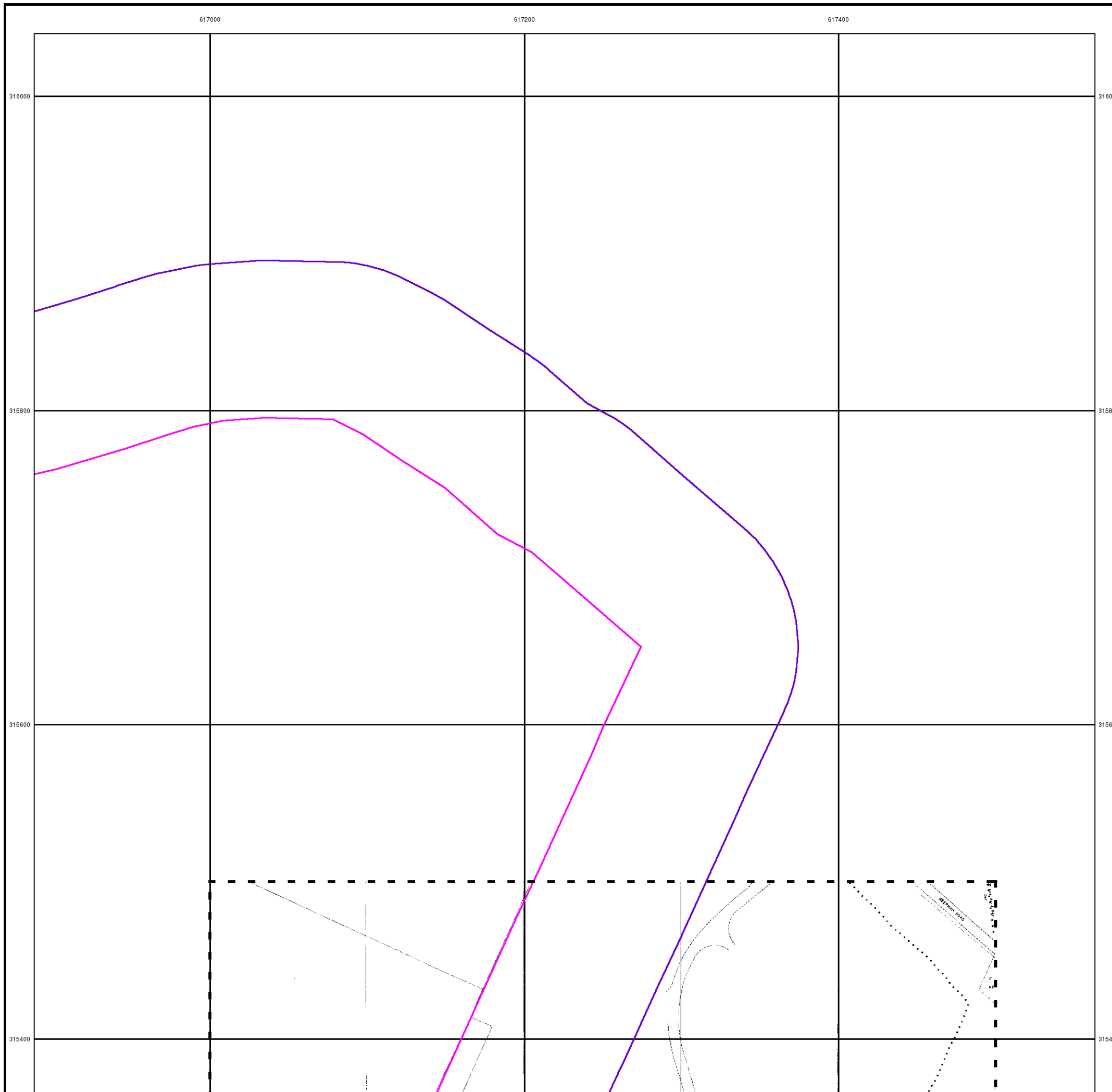


Order Details

Order Number: 186667864_1_1
Customer Ref: 3551_EC,AR,DS
National Grid Reference: 617480, 315150
Slice: B
Site Area (Ha): 79.31
Search Buffer (m): 100

Site Details

Marriotts Park, Taverham, Norfolk, NR8 6HL



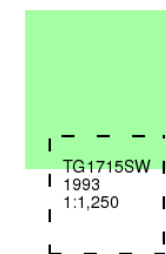
Additional SIMs

Published 1993

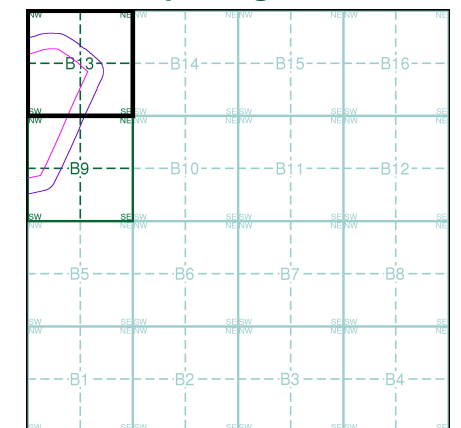
Source map scale - 1:1,250

The SIM cards (Ordnance Survey's 'Survey of Information on Microfilm') are further, minor editions of mapping which were produced and published in between the main editions as an area was updated. They date from 1947 to 1994, and contain detailed information on buildings, roads and land-use. These maps were produced at both 1:2,500 and 1:1,250 scales.

Map Name(s) and Date(s)



Historical Map - Segment B13

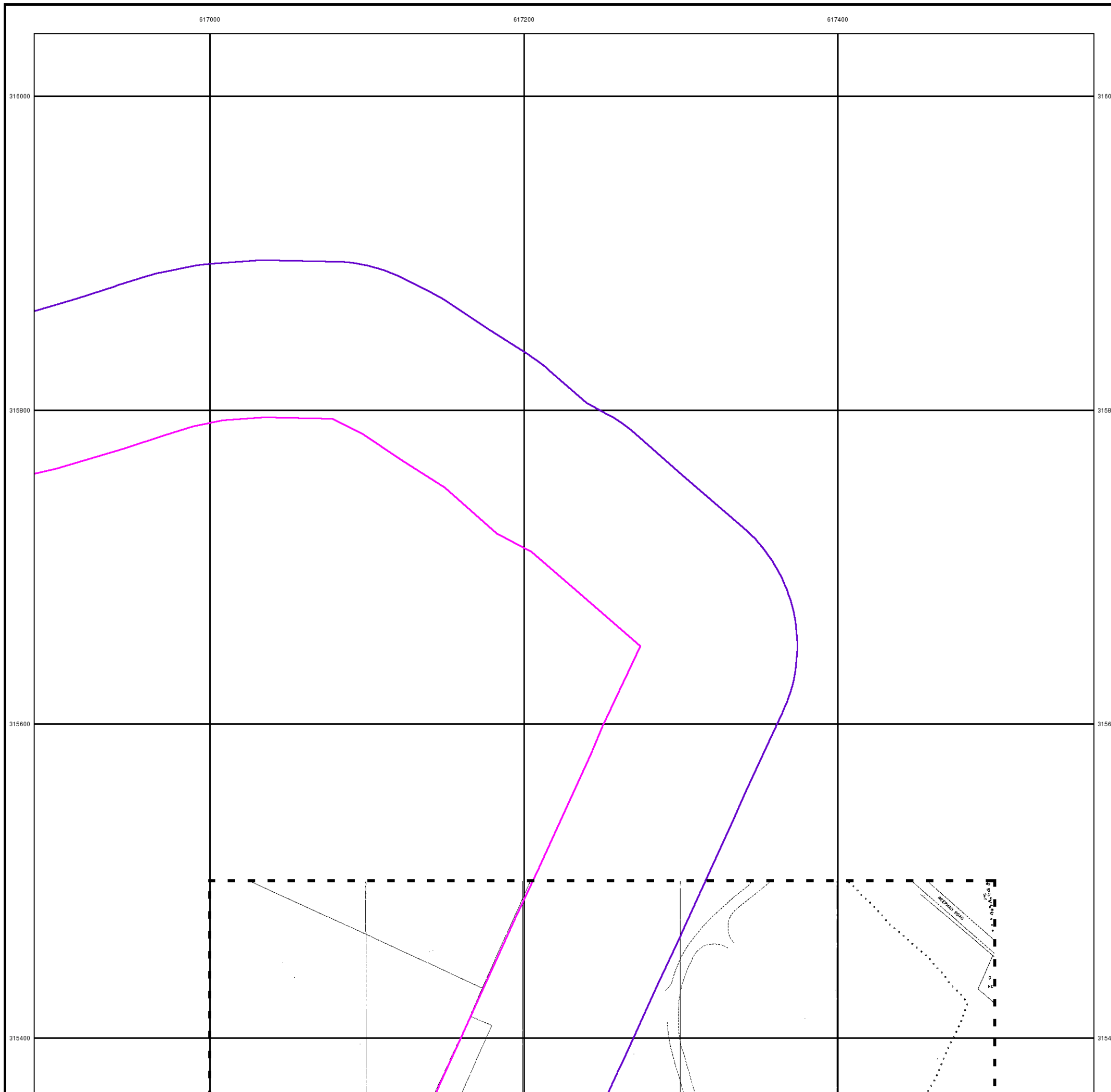


Order Details

Order Number: 186667864_1_1
Customer Ref: 3551_EC,AR,DS
National Grid Reference: 617480, 315150
Slice: B
Site Area (Ha): 79.31
Search Buffer (m): 100

Site Details

Marriotts Park, Taverham, Norfolk, NR8 6HL



Large-Scale National Grid Data

Published 1994

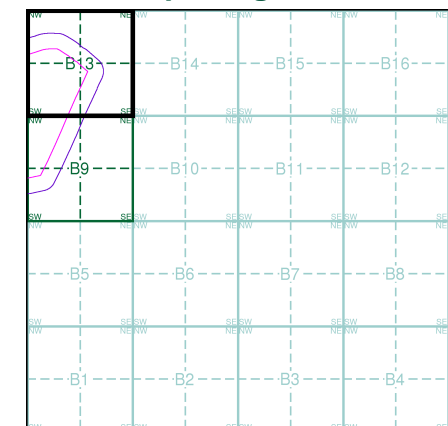
Source map scale - 1:1,250

'Large Scale National Grid Data' superseded SIM cards (Ordnance Survey's 'Survey of Information on Microfilm') in 1992, and continued to be produced until 1999. These maps were the fore-runners of digital mapping and so provide detailed information on houses and roads, but tend to show less topographic features such as vegetation. These maps were produced at both 1:2,500 and 1:1,250 scales.

Map Name(s) and Date(s)

TG1715NW 1994 1:1,250	TG1715NE 1994 1:1,250
TG1715SW 1994 1:1,250	TG1715SE 1994 1:1,250

Historical Map - Segment B13

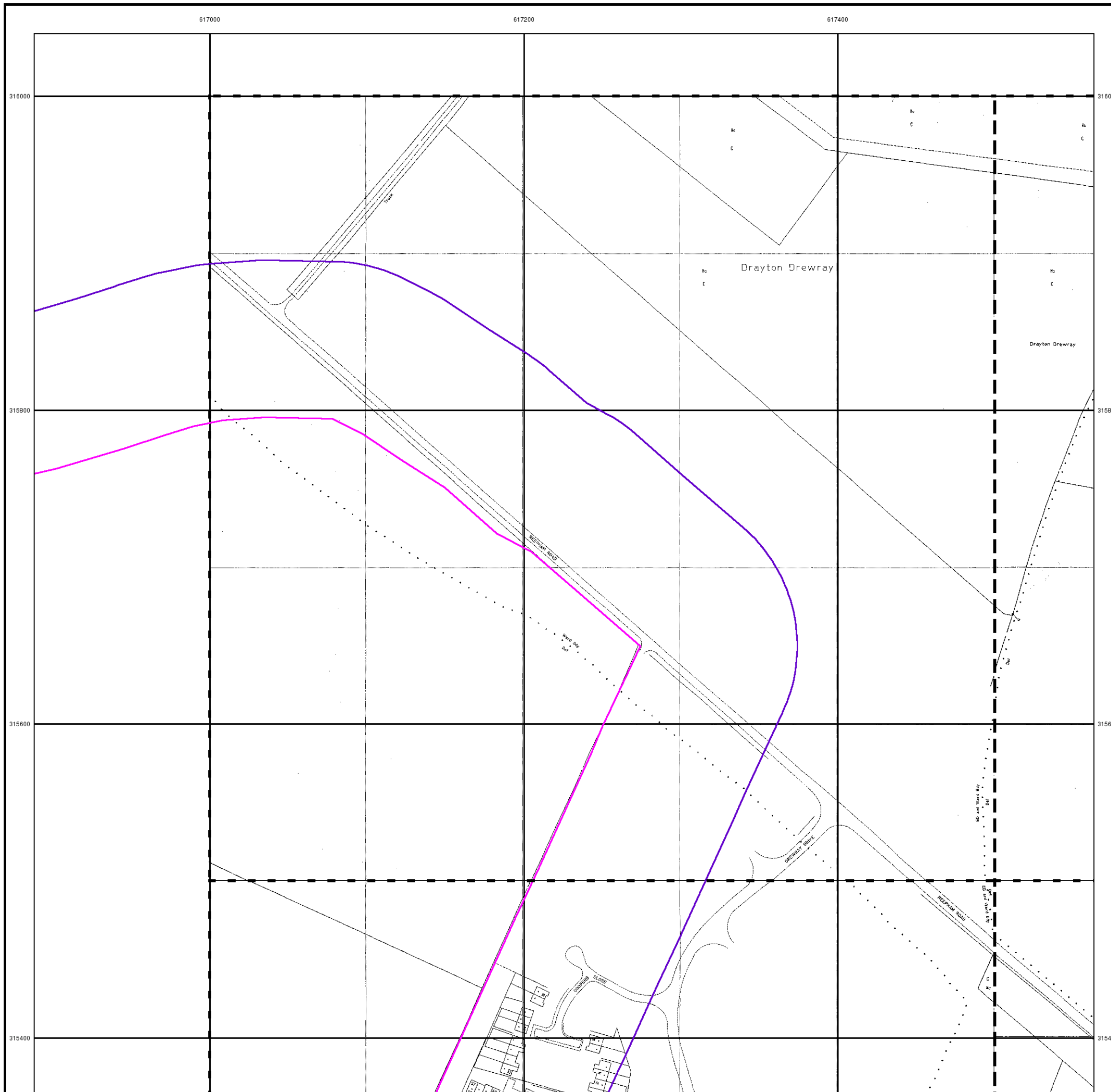


Order Details

Order Number: 186667864_1_1
 Customer Ref: 3551_EC,AR,DS
 National Grid Reference: 617480, 315150
 Slice: B
 Site Area (Ha): 79.31
 Search Buffer (m): 100

Site Details

Marriotts Park, Taverham, Norfolk, NR8 6HL



Large-Scale National Grid Data

Published 1994

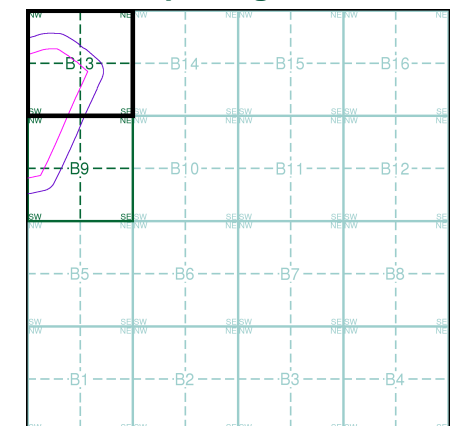
Source map scale - 1:2,500

'Large Scale National Grid Data' superseded SIM cards (Ordnance Survey's 'Survey of Information on Microfilm') in 1992, and continued to be produced until 1999. These maps were the fore-runners of digital mapping and so provide detailed information on houses and roads, but tend to show less topographic features such as vegetation. These maps were produced at both 1:2,500 and 1:1,250 scales.

Map Name(s) and Date(s)

TG1616 1994 1:2,500	TG1716 1994 1:2,500
TG1615 1994 1:2,500	

Historical Map - Segment B13

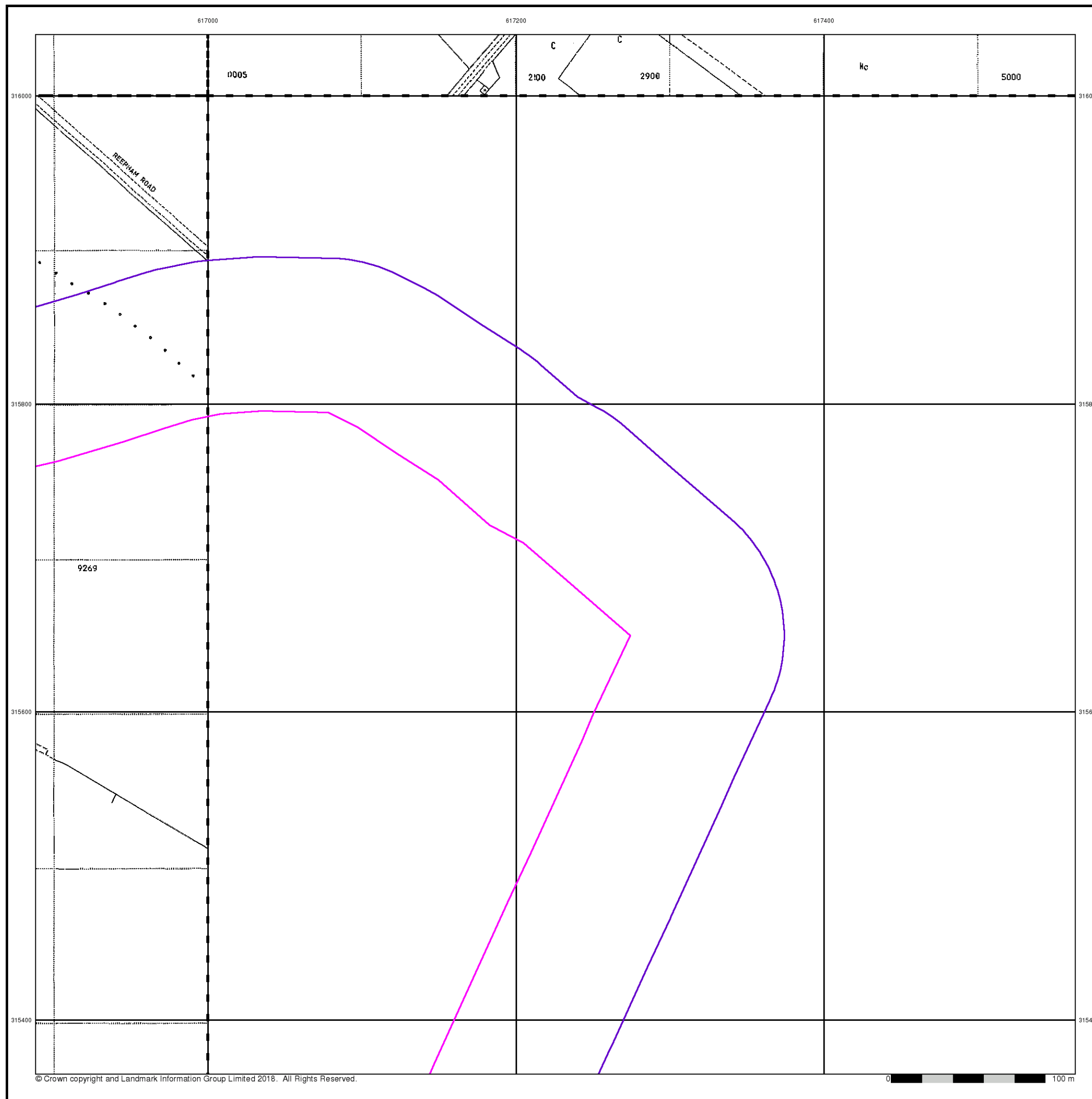


Order Details

Order Number: 186667864_1_1
 Customer Ref: 3551_EC,AR,DS
 National Grid Reference: 617480, 315150
 Slice: B
 Site Area (Ha): 79.31
 Search Buffer (m): 100

Site Details

Marriotts Park, Taverham, Norfolk, NR8 6HL



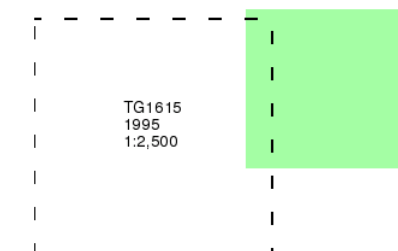
Large-Scale National Grid Data

Published 1995

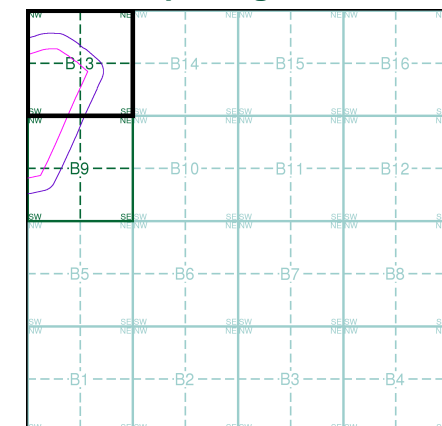
Source map scale - 1:2,500

'Large Scale National Grid Data' superseded SIM cards (Ordnance Survey's 'Survey of Information on Microfilm') in 1992, and continued to be produced until 1999. These maps were the fore-runners of digital mapping and so provide detailed information on houses and roads, but tend to show less topographic features such as vegetation. These maps were produced at both 1:2,500 and 1:1,250 scales.

Map Name(s) and Date(s)



Historical Map - Segment B13

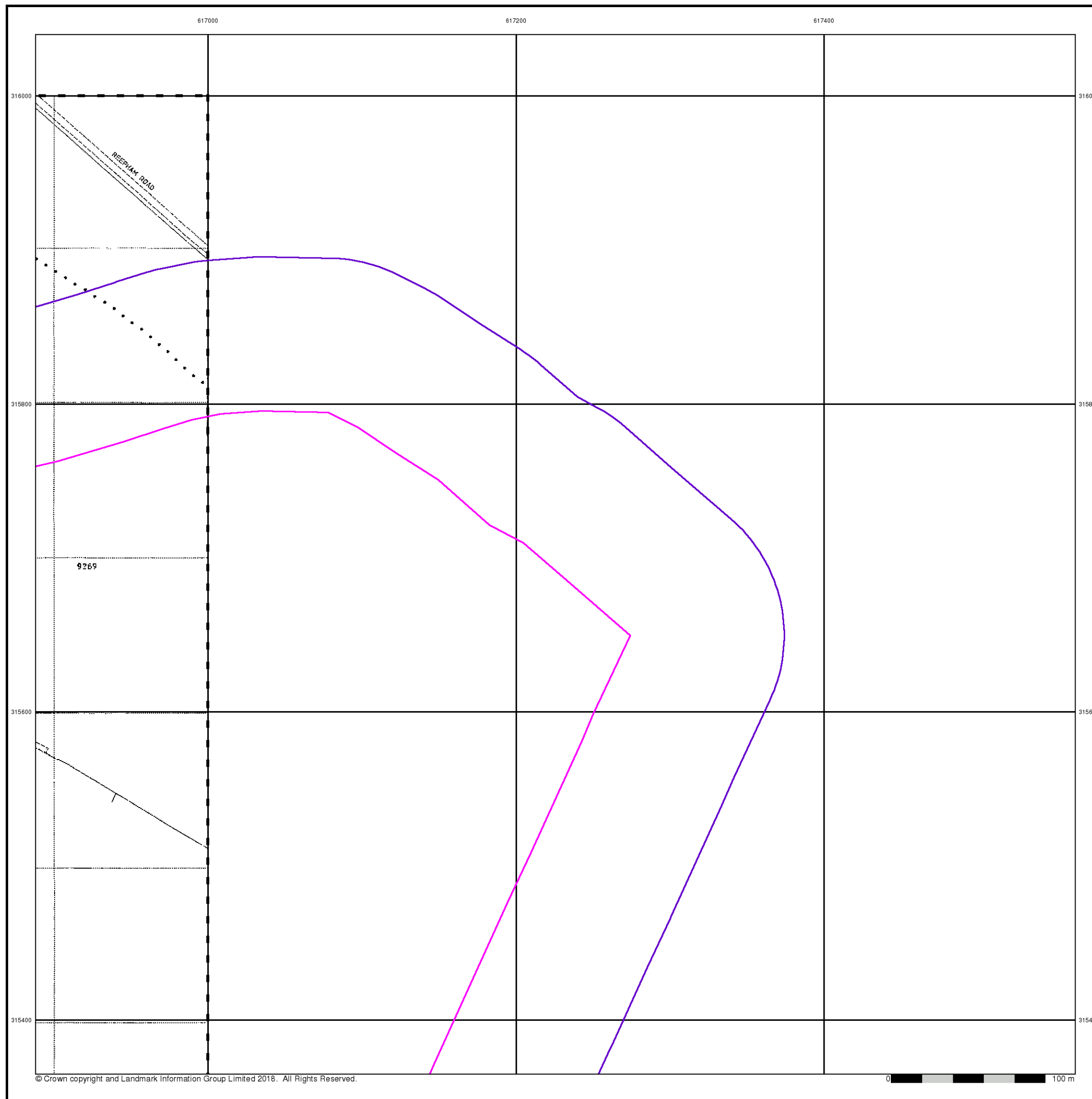


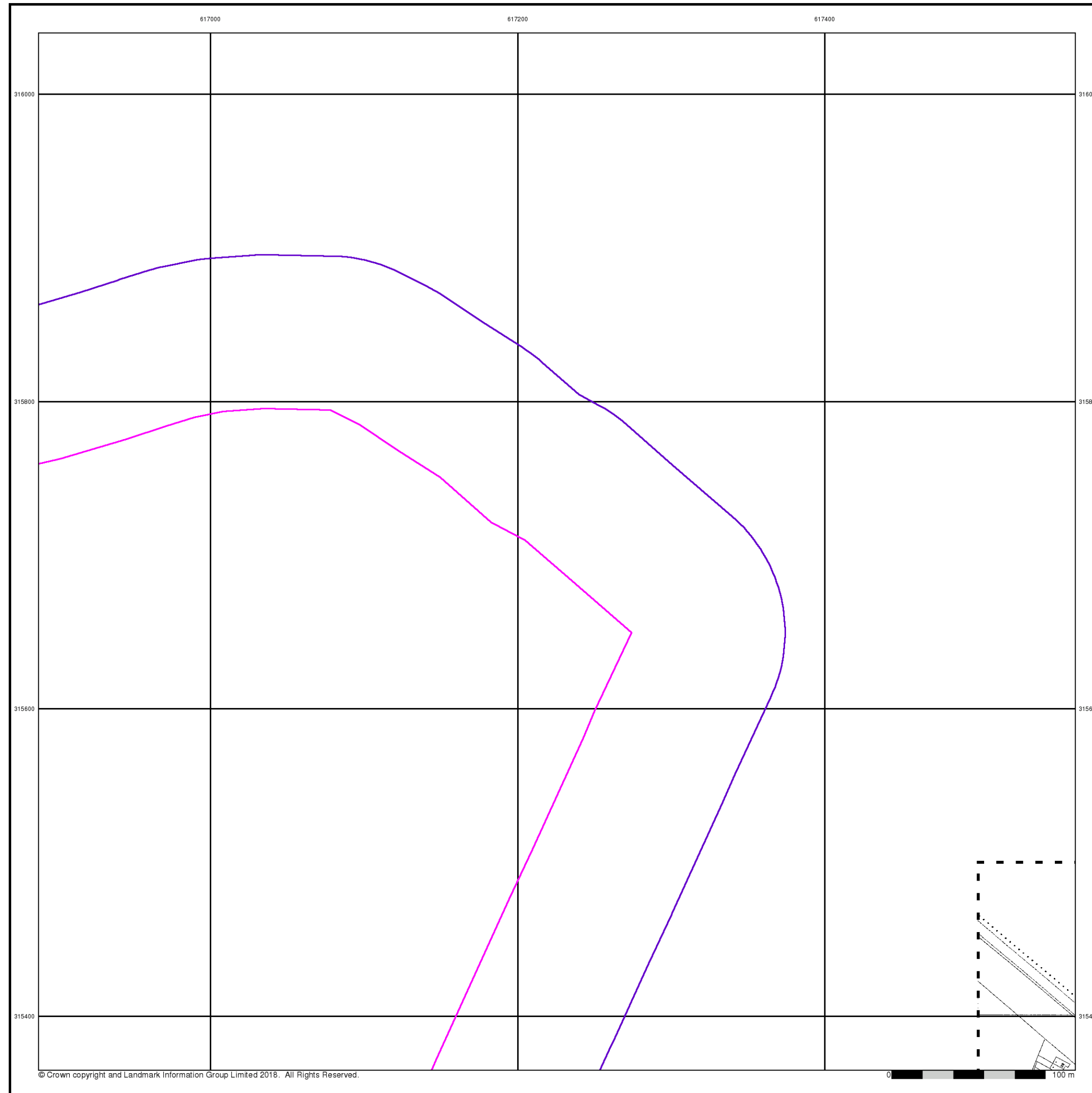
Order Details

Order Number: 186667864_1_1
Customer Ref: 3551_EC,AR,DS
National Grid Reference: 617480, 315150
Slice: B
Site Area (Ha): 79.31
Search Buffer (m): 100

Site Details

Marriotts Park, Taverham, Norfolk, NR8 6HL





© Crown copyright and Landmark Information Group Limited 2018. All Rights Reserved.

Envirocheck®

LANDMARK INFORMATION GROUP®

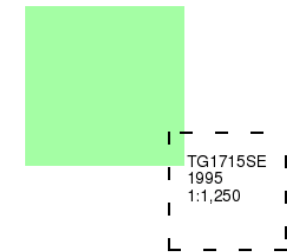
Large-Scale National Grid Data

Published 1995

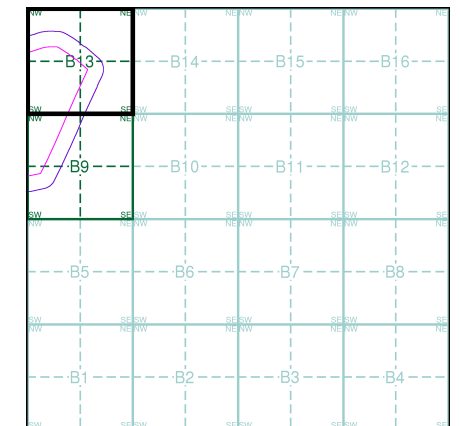
Source map scale - 1:1,250

'Large Scale National Grid Data' superseded SIM cards (Ordnance Survey's 'Survey of Information on Microfilm') in 1992, and continued to be produced until 1999. These maps were the fore-runners of digital mapping and so provide detailed information on houses and roads, but tend to show less topographic features such as vegetation. These maps were produced at both 1:2,500 and 1:1,250 scales.

Map Name(s) and Date(s)



Historical Map - Segment B13



Order Details

Order Number: 186667864_1_1
 Customer Ref: 3551_EC,AR,DS
 National Grid Reference: 617480, 315150
 Slice: B
 Site Area (Ha): 79.31
 Search Buffer (m): 100

Site Details

Marriotts Park, Taverham, Norfolk, NR8 6HL

Landmark
 INFORMATION GROUP

Tel: 0844 844 9952
 Fax: 0844 844 9951
 Web: www.envirocheck.co.uk

617000

617200

617400

316000

316000

315800

315800

315600

315600

315400

315400



© Copyright Getmapping plc

0 100 m

Envirocheck®

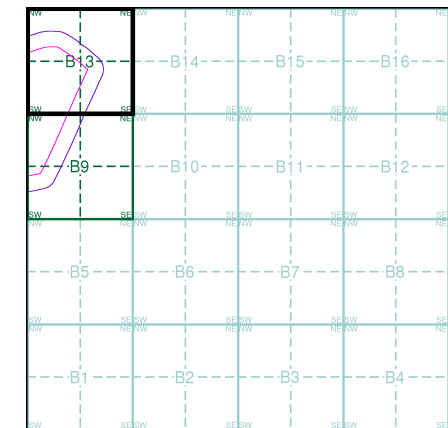
● LANDMARK INFORMATION GROUP®

Historical Aerial Photography

Published 1999

This aerial photography was produced by Getmapping, these vertical aerial photographs provide a seamless, full colour survey of the whole of Great Britain

Historical Aerial Photography - Segment B13



Order Details

Order Number: 186667864_1_1
 Customer Ref: 3551_EC,AR,DS
 National Grid Reference: 617480, 315150
 Slice: B
 Site Area (Ha): 79.31
 Search Buffer (m): 100

Site Details

Marriotts Park, Taverham, Norfolk, NR8 6HL

Landmark®
 ● INFORMATION GROUP

Tel: 0844 844 9952
 Fax: 0844 844 9951
 Web: www.envirocheck.co.uk