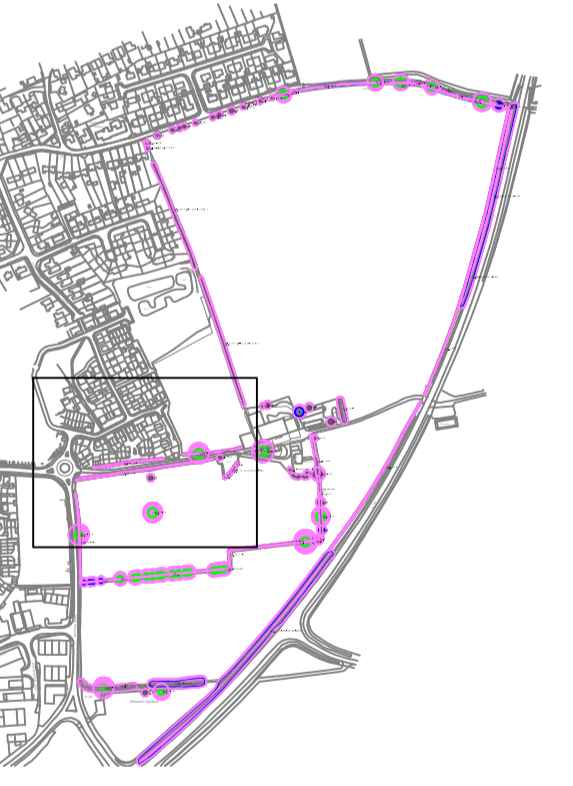




| REV | DATE | DESCRIPTION |
|--------|--|-------------|
| LEGEND | | |
| | Category U | |
| | Category A Trees of high quality | |
| | Category B Trees of moderate quality | |
| | Category C Trees of low quality | |
| | RPA using formula in accordance with BS5837:2012 | |

denotes estimated values due to lack of access

Trees categorised in accordance with BS5837:2012 "Trees in relation to design, demolition and...". The original of this drawing was... copy should not be relied upon



LOCATIONS ARE APPROXIMATE.

PROJECT
 Briar Farm, Land Off Mendham Kane, Harleston, Norfolk, IP20 9DW

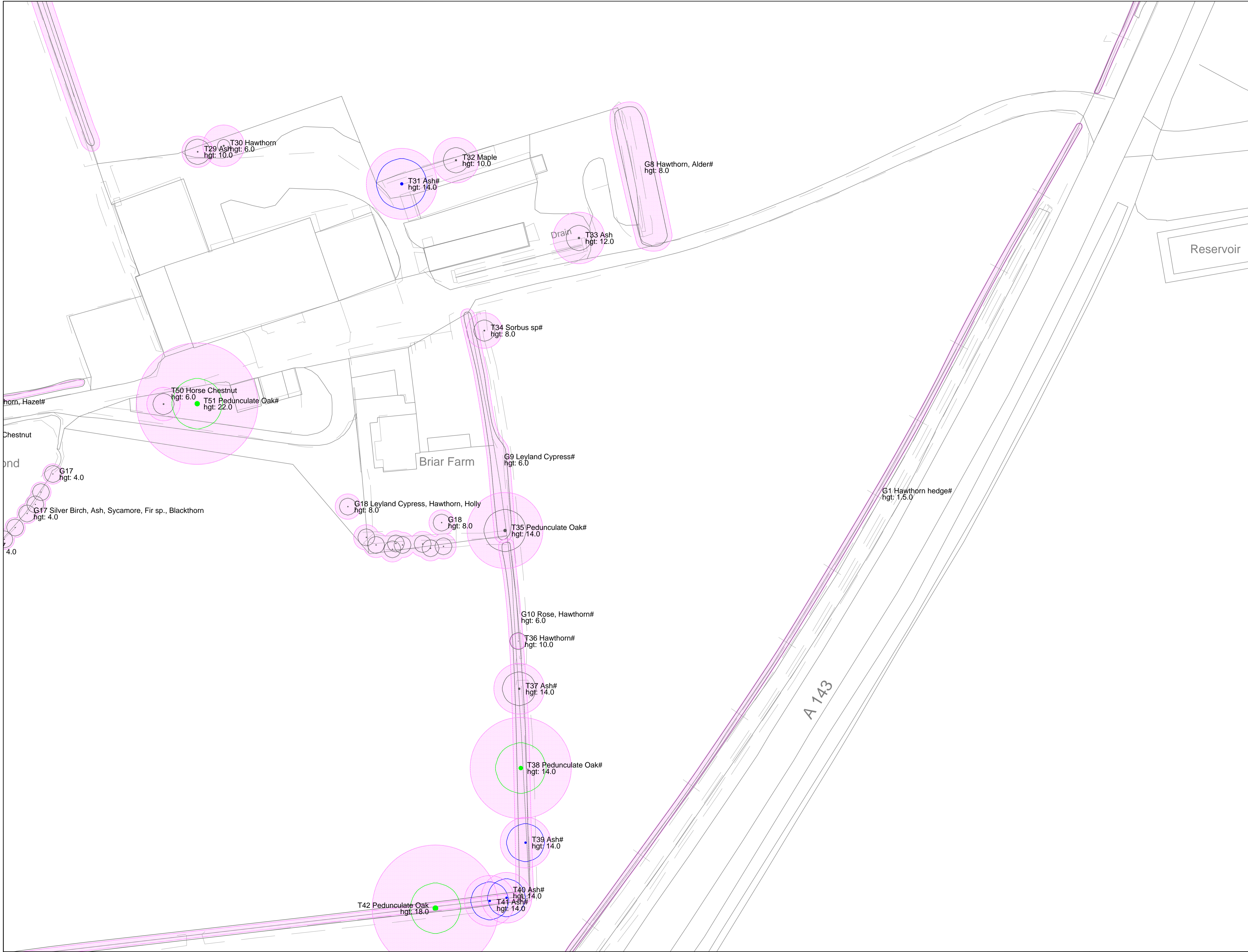
TITLE
 Tree Constraints Plan

DRAWING NUMBER
 3902,EC/007-5/Rev0

CLIENT
 M Scott Properties Ltd

SCALE 1:400 @ A1 **DATE** 17/06/19



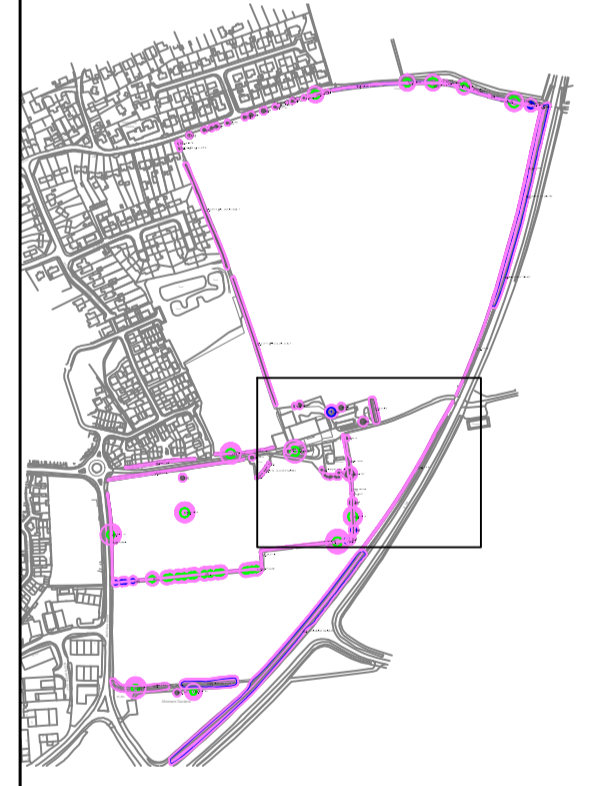


| REV | DATE | DESCRIPTION |
|--------|--|---------------------------|
| LEGEND | | |
| | Category U | |
| | Category A | Trees of high quality |
| | Category B | Trees of moderate quality |
| | Category C | Trees of low quality |
| | RPA using formula in accordance with BS5837:2012 | |

denotes estimated values due to lack of access

Trees categorised in accordance with BS5837:2012 "Trees in relation to design, demolition and..."

The original of this drawing was... copy should not be relied upon



LOCATIONS ARE APPROXIMATE.

PROJECT
Briar Farm, Land Off Mendham Kane, Harleston, Norfolk, IP20 9DW

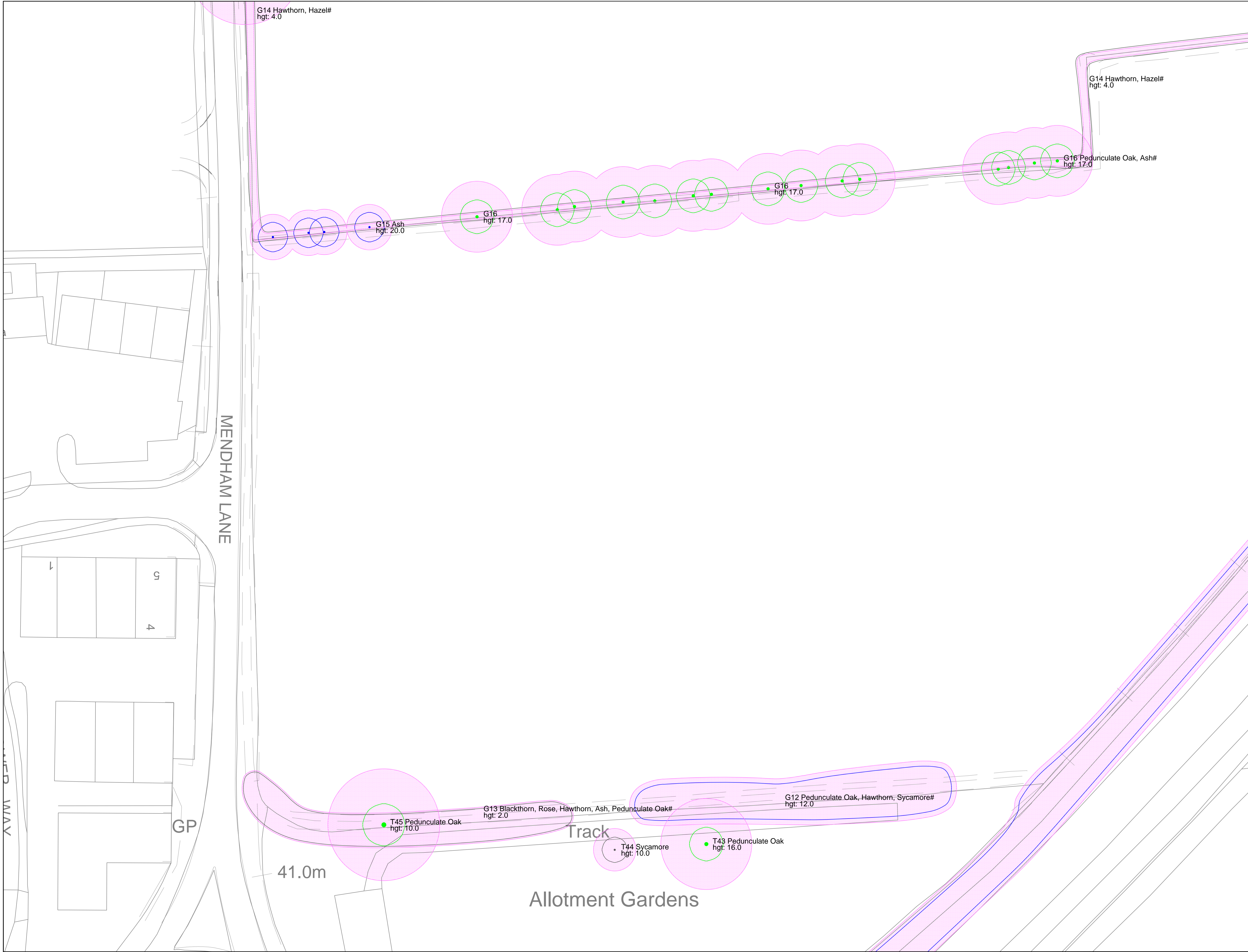
TITLE
Tree Constraints Plan

DRAWING NUMBER
3902,EC/007-6/Rev0

CLIENT
M Scott Properties Ltd

SCALE 1:400 @ A1 **DATE** 17/06/19





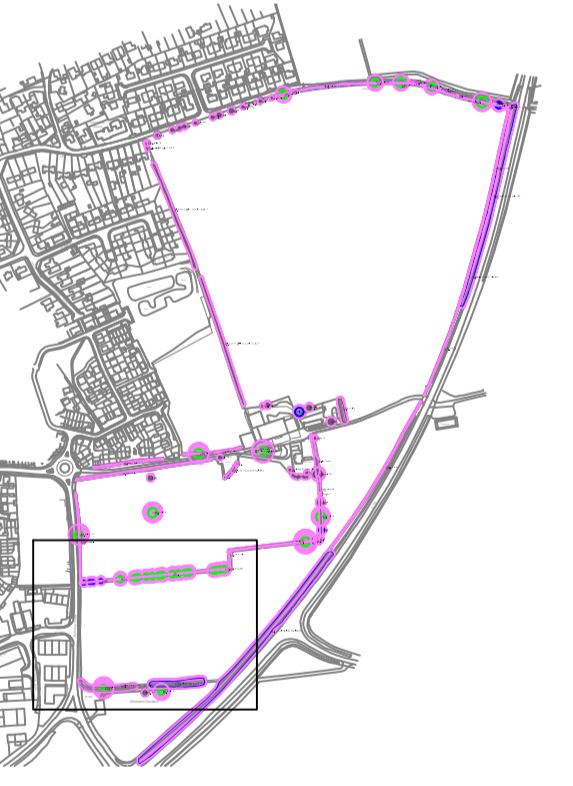
| REV | DATE | DESCRIPTION |
|--------|--|---------------------------|
| LEGEND | | |
| | Category U | |
| | Category A | Trees of high quality |
| | Category B | Trees of moderate quality |
| | Category C | Trees of low quality |
| | RPA using formula in accordance with BS5837:2012 | |

denotes estimated values due to lack of access

Trees categorised in accordance with BS5837:2012 "Trees in relation to design, demolition and

The original of this drawing was

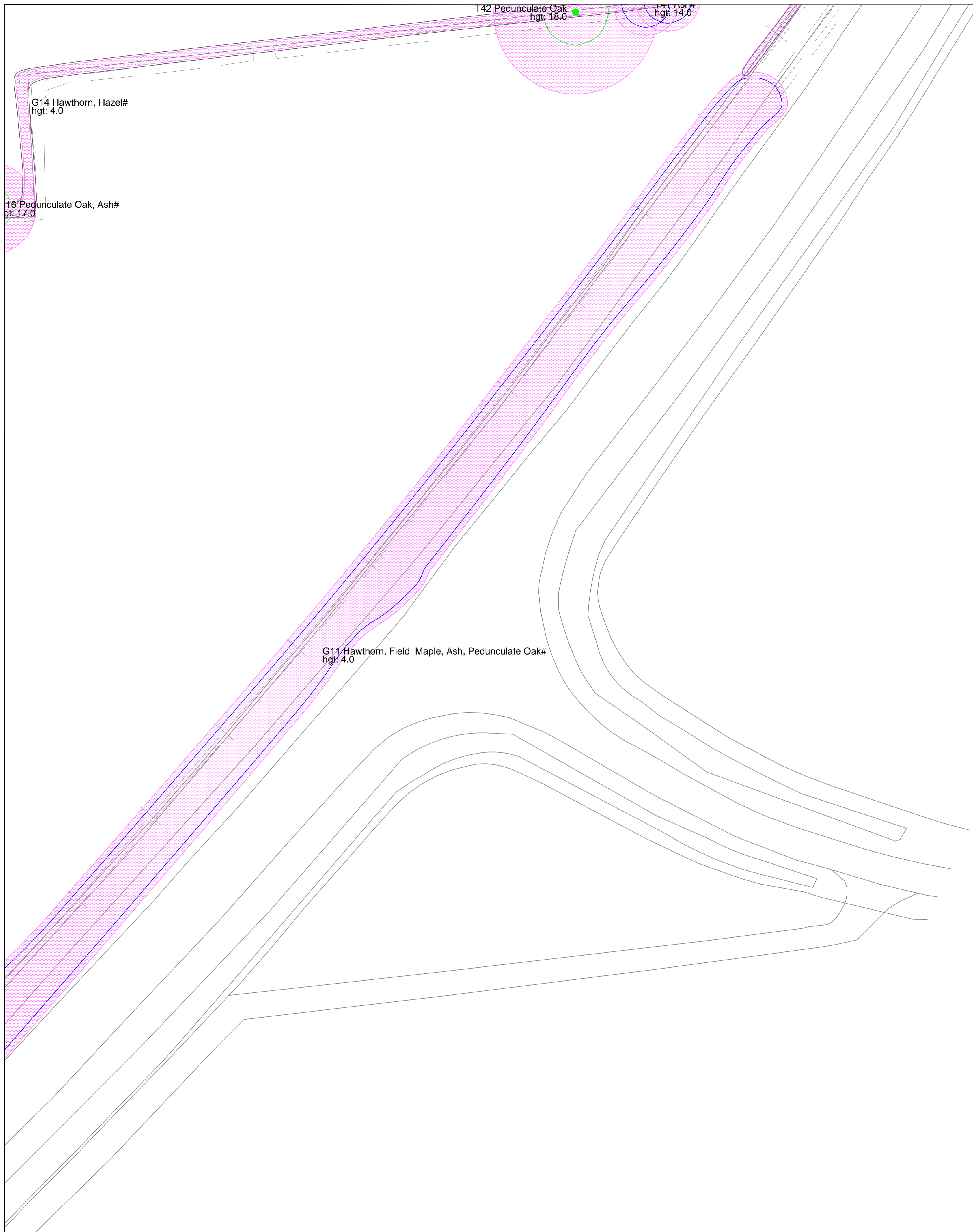
copy should not be relied upon



LOCATIONS ARE APPROXIMATE.






| | |
|-----------------------|---|
| PROJECT | Briar Farm, Land Off Mendham Lane, Harleston, Norfolk, IP20 9DW |
| TITLE | Tree Constraints Plan |
| DRAWING NUMBER | 3902,EC/007-7/Rev0 |
| CLIENT | M Scott Properties Ltd |
| SCALE | 1:400 @ A1 |
| DATE | 17/06/19 |





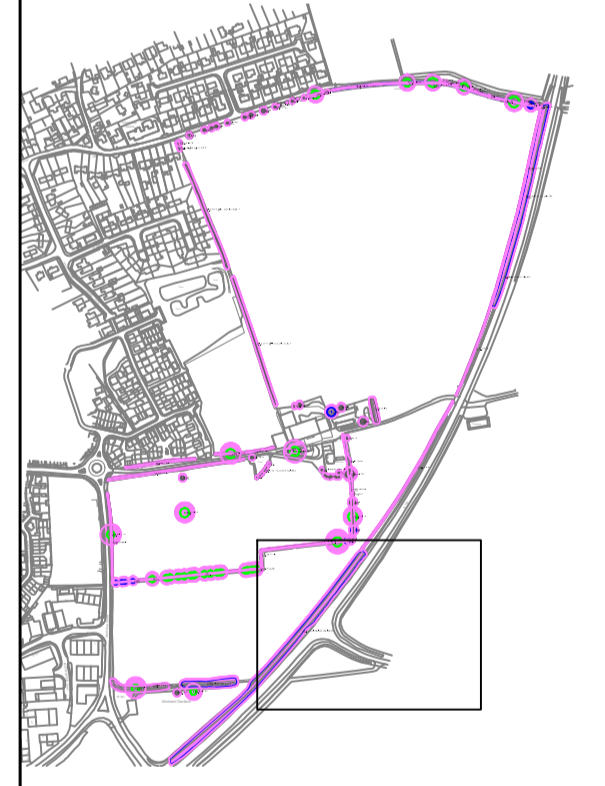
| REV | DATE | DESCRIPTION |
|-----|------|-------------|
|-----|------|-------------|

LEGEND

-  Category U
-  Category A
Trees of high quality
-  Category B
Trees of moderate quality
-  Category C
Trees of low quality
-  RPA using formula in accordance with BS5837:2012

denotes estimated values due to lack of access

Trees categorised in accordance with BS5837:2012 "Trees in relation to design, demolition and..."
The original of this drawing was... copy should not be relied upon



LOCATIONS ARE APPROXIMATE.

PROJECT
Briar Farm, Land Off Mendham Kane, Harleston, Norfolk, IP20 9DW

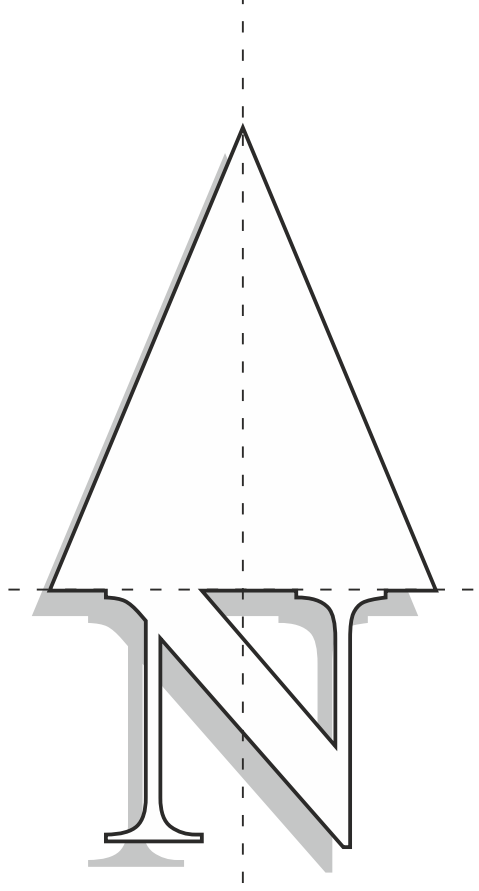
TITLE
Tree Constraints Plan

DRAWING NUMBER
3902,EC/007-8/Rev0

CLIENT
M Scott Properties Ltd

SCALE 1:400 @ A1 DATE 17/06/19





SKETCH LAYOUT

1:500 @ A0 size

Accommodation Schedule

| | | |
|-----------------------|----|------------|
| Private Market | | |
| 2 Bed Bungalows | 10 | |
| 3 Bed Bungalows | 18 | |
| 2 Bed House | 13 | |
| 3 Bed House | 28 | |
| 4 Bed House | 17 | |
| 5 Bed House | 2 | 88 |
| Affordable | | |
| 1 bed bungalow | 6 | |
| 2 bed bungalow | 8 | |
| 1 bed Flats | 3 | |
| 2 bed Flats | 8 | |
| 2 Bed house | 9 | |
| 3 bed House | 10 | 44 |
| | | 132 |

NOTES

The Copyright of the design remains with Architects and may not be reproduced in any form without their prior written consent.
 Written dimensions must be used in preference to scaled.
 Contractors must check all dimensions on site.
 Discrepancies are to be reported to the Architects before proceeding.

SPECIAL WARNING
 Relating to data or electronic data containing computer files of drawings prepared by ASD Architecture Ltd.
 Drawings issued by ASD Architecture Ltd on paper, disk or e-mail are controlled to ensure that the changes can be recorded and traced.
 ASD Architecture Ltd are not responsible for unauthorised changes made to their drawings or the consequences thereof.
 It is not possible to password, protect or securely lock computer generated drawings, and there are consequential risks.
 Recipients of electronic copies of the drawing must not make amendments without the written consent of ASD Architecture Ltd.

REVISIONS

| REV | DATE |
|-----|----------|
| A | 29.03.19 |

CLIENTS:



PROJECT:

LAND OFF MENDHAM LANE
AND JAYS GREEN,
HARLESTON.

DRAWING TITLE:

SKETCH LAYOUT

SCALE - 1:500 @ A0. DATE - MARCH 2019

ASD ARCHITECTURE Ltd
16A Bridge Street • Halesworth • Suffolk • IP19 8AQ

Tel. (01986) 872250
Fax. (01986) 872228
enquiries@ASD-architecture.co.uk
www.ASD-architecture.co.uk

| JOB NO. | DWG NO. | REV. |
|---------|---------|------|
| 7055 | SK02 | A |

dirg location: 7055\scottproperties\harleston\Drawings\cd



GEOSPHERE ENVIRONMENTAL

Ec

Ecology.

Fr

Flood Risk.

Ge

Geotechnical.

En

Environmental.

Kw

Knotweed.

GEOSPHERE ENVIRONMENTAL LTD

Brightwell Barns, Ipswich Road, Brightwell, Suffolk, IP10 0BJ

T: 01603 298076 | 01473 353519 | E: info@geosphere-environmental.co.uk | W: geosphere-environmental.co.uk