


HV3a-3c  
ST/JNT  
95A1 3c  
TO 70EPR  
ASSUMED POSITION  
2004418

Hassingham House

2



**UK Power Networks**

IF IN DOUBT - ASK!  
PHONE 0800 056 5866  
EMERGENCY - If you  
cannot get through to us  
Phone 0800 783 8838  
(24hrs) URGENTLY

ALWAYS LOOK UP  
BEFORE  
YOU START WORK  
TO IDENTIFY  
Guidance note G55

Maps produced at 1:2500 scale are Geo-Schematics which show LV mains cables and  
overhead lines (in some cases all voltages). Prior to carrying out excavations you must  
check the records to determine the location of all known underground plant  
and equipment.

The quality and accuracy of any print will depend on your printer, your computer and its print settings. Measurements scaled from this plan may not match measurements between the same points on the ground.

1. UK Power Networks does not warrant that the information provided to you is correct. You rely upon it at your own risk.
2. UK Power Networks does not exclude or limit its liability if it causes the death of any persons or causes personal injury to a person, or otherwise for any loss, damage, cost, claims, demands, or expenses that you or any third party may suffer or incur as a result of using the information provided whether for physical damage to property or for any economic loss (including without limitation loss of profit, loss of opportunity, loss of savings, loss of goodwill, loss of business, loss of use) or any special or consequential loss or damage whatsoever.
3. This plan has been provided to you on the basis of the terms of use set out in the covering letter that accompanies this plan. If you do not accept and/or do not understand the terms of use set out in the covering letter you must not use the plan and must return it to the fee to a third party.
4. You are responsible for the security of the information provided to you. It must not be given, sold or made available upon payment of a fee to a third party.
5. You are responsible for the security of the information provided to you. It must not be given, sold or made available upon payment of a fee to a third party.

This plan must be used with the attached 'Symbols' document.

Date Requested: 08/02/2018  
Job Reference: 12184163  
Site Location: 602109301367  
Requested by:  
Mr Duncan Phillips  
Your Scheme/Reference: 48851  
Scale: 1:500 (When plotted at A3)

Reproduced by permission of Ordnance Survey on behalf of HMSO. © Crown copyright and database rights 2017. All rights reserved. Ordnance Survey Licence numbers 100019450, 100019826 and 100019450. Data has been added to the Ordnance Survey base map; all proprietary rights in such additional data are and shall remain the exclusive property of © London Power Networks plc or Eastern Power Networks plc or South Eastern Power Networks plc each being a distribution licensee under section 6(1)(c) of the Electricity Act 1989 for the relevant distribution services area as that term is defined in such licensee's distribution licence. All rights in such data reserved.  
Plans generated by DigSAFE Pro™ software provided by LinesearchbeforeUdig.

1. The position of the apparatus shown on this drawing is believed to be correct but the original landmarks may have been altered since the apparatus was installed.

2. The exact position of the apparatus should be verified - use approved cable avoidance tools prior to excavation using suitable hand tools.

3. It is essential that trial holes are carefully made avoiding the use of mechanical tools or picks until the exact location of all the cables have been determined.

4. It must be assumed that there is a service cable into each property, lamp column and street sign, etc.

5. All cables must be treated as being live unless proved otherwise by Power Networks.

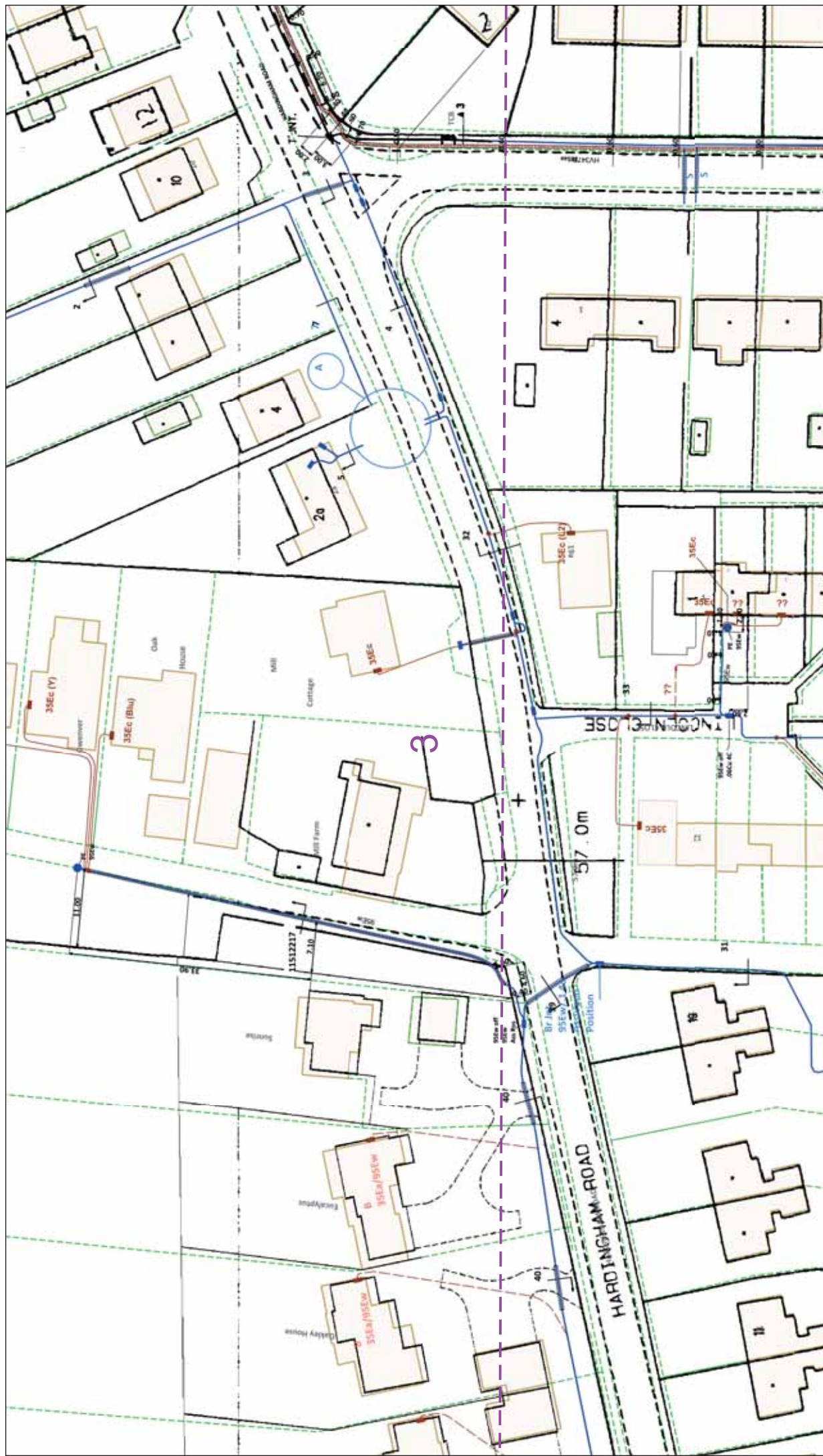
6. Plans are valid for 3 months from the date of issue. Plans are valid for 3 months from the date of issue for excavation purposes.

7. Please be aware that electric cables/lines belonging to other owners of licensed electricity distribution systems may be present and it is your responsibility to identify their location.

0 25 50 metres

Dig Sites Area Line





**UK Power Networks**

IF IN DOUBT - ASK!  
PHONE 0800 056 5866  
EMERGENCY - If you  
cannot get through  
PHONE 0800 783 8838  
(24hrs) URGENTLY

ALWAYS LOOK UP  
BEFORE  
YOU START WORK  
Guidance note G55

Maps produced at 1:2500 scale are Geo-Schematics which show LV mains cables and  
overhead lines (in some cases all voltages). Prior to carrying out excavations you must  
check the records to determine the location of all Worm underground plant  
and equipment.

0 25 50 metres

**Dig Sites** Area: Line:

1. The position of the apparatus shown on this drawing is believed to be correct but the original landmarks may have been altered since the apparatus was installed.

2. The exact position of the apparatus should be verified - use approved cable avoidance tools prior to excavation using suitable hand tools.

3. It is essential that trial holes are carefully made avoiding the use of mechanical tools or picks until the exact location of all the cables have been determined.

4. It must be assumed that there is a service cable into each property, lamp column and street sign, etc.

5. All cables must be treated as being live unless proved otherwise by Power Networks.

6. Digging near UK Power Networks plant and equipment. Do not use plans more than 3 months after the issue date for excavation purposes.

7. Please be aware that electric cables/lines belonging to other owners of licensed electricity distribution systems may be present and it is your responsibility to identify their location.

Scale: 1:500 (When plotted at A3)

This plan must be used with the attached 'Symbols' document.

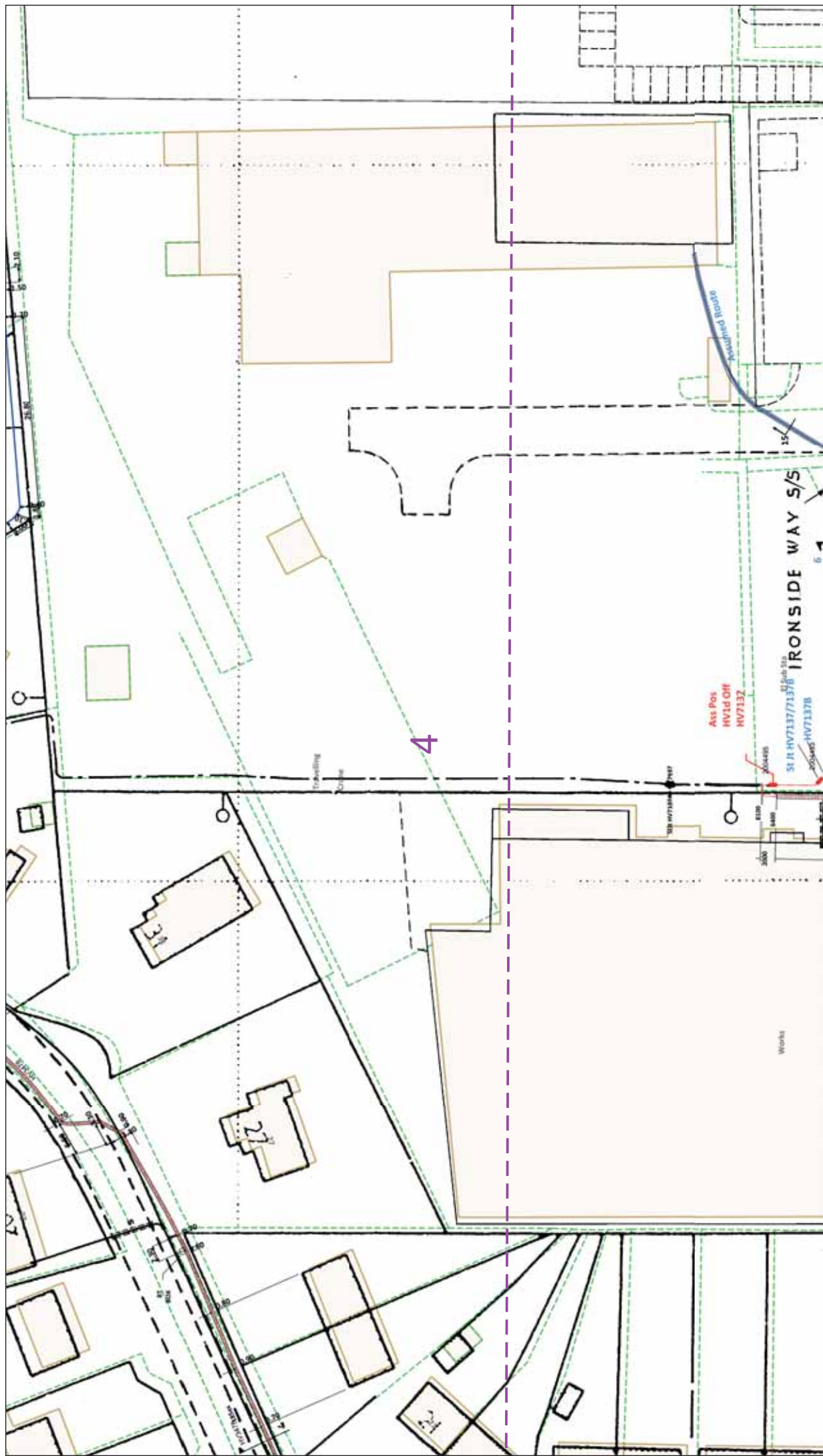
Date Requested: 08/02/2018  
Job Reference: 12184163  
Site Location: 602109 301367  
Requested by:  
Mr Duncan Phillips  
Your Scheme/Reference: 48851


The quality and accuracy of any print will depend on your printer, your computer and its print settings. Measurements scaled from this plan may not match measurements between the same points on the ground.

1. UK Power Networks does not warrant that the information provided to you is correct. You rely upon it at your own risk.  
2. UK Power Networks does not exclude or limit its liability if it causes the death of any persons or causes personal injury to a person.  
3. Subject to paragraph 2 UK Power Networks has no liability to you in contract, in tort (including negligence), for breach of statutory duty or otherwise for any loss, damage, cost, claims, demands, or expenses that you or any third party may suffer or incur as a result of using the information provided whether for physical damage to property or for any economic loss (including without limitation loss of profit, loss of opportunity, loss of savings, loss of goodwill, loss of business, loss of use) or any special or consequential loss or damage whatsoever.  
4. This plan has been provided to you on the basis of the terms of use set out in the covering letter that accompanies this plan. If you do not accept and/or do not understand the terms of use set out in the covering letter you must not use the plan and must return it to the fee to a third party.  
5. You are responsible for the security of the information provided to you. It must not be given, sold or made available upon payment of a fee to a third party.


Reproduced by permission of Ordnance Survey on behalf of HMSO. © Crown copyright and database rights 2017. All rights reserved. Ordnance Survey Licence numbers 100019262, 100019826 and 100019450. Data has been added to the Ordnance Survey base map; all proprietary rights in such additional data are and shall remain the exclusive property of © London Power Networks plc or Eastern Power Networks plc or South Eastern Power Networks plc each being a distribution licensee under section 6(1)(c) of the Electricity Act 1989 for the relevant distribution services area as that term is defined in such licensee's distribution licence. All rights in such data reserved.  
Plans generated by DigSAFE Pro™ software provided by LinesearchbeforeUdig.








**UK Power Networks**



**LOOK UP**

ALWAYS LOOK UP BEFORE YOU START WORK  
Guidance note G56




W  
N  
E  
S

IF IN DOUBT - ASK!  
EMERGENCY - If you are in doubt call the  
Phone (0800 783 8838)  
(24hrs) URGENTLY

Maps produced at 1:2500 scale are Geo-Schematics which show LV mains cables and overhead lines (in some cases all voltages). Prior to carrying out excavations you must check the records to determine the location of all known underground plant and equipment.

The quality and accuracy of any print will depend on your printer, your computer and its print settings. Measurements scaled from this plan may not match measurements between the same points on the ground.

1. UK Power Networks does not warrant that the information provided to you is correct. You rely upon it at your own risk.  
 2. UK Power Networks does not exclude or limit its liability if it causes the death of any persons or causes personal injury to a person, or otherwise for any loss, damage, cost, claims, demands, or expenses that you or any third party may suffer or incur as a result of using the information provided whether for physical damage to property or for any economic loss (including without limitation loss of profit, loss of opportunity, loss of savings, loss of goodwill, loss of business, loss of use) or any special or consequential loss or damage whatsoever.  
 3. This plan has been provided to you on the basis of the terms of use set out in the covering letter that accompanies this plan. If you do not accept and/or do not understand the terms of use set out in the covering letter you must not use the plan and must return it to the fee to a third party.  
 4. You are responsible for the security of the information provided to you. It must not be given, sold or made available upon payment of a fee to a third party.



0 25 50 metres

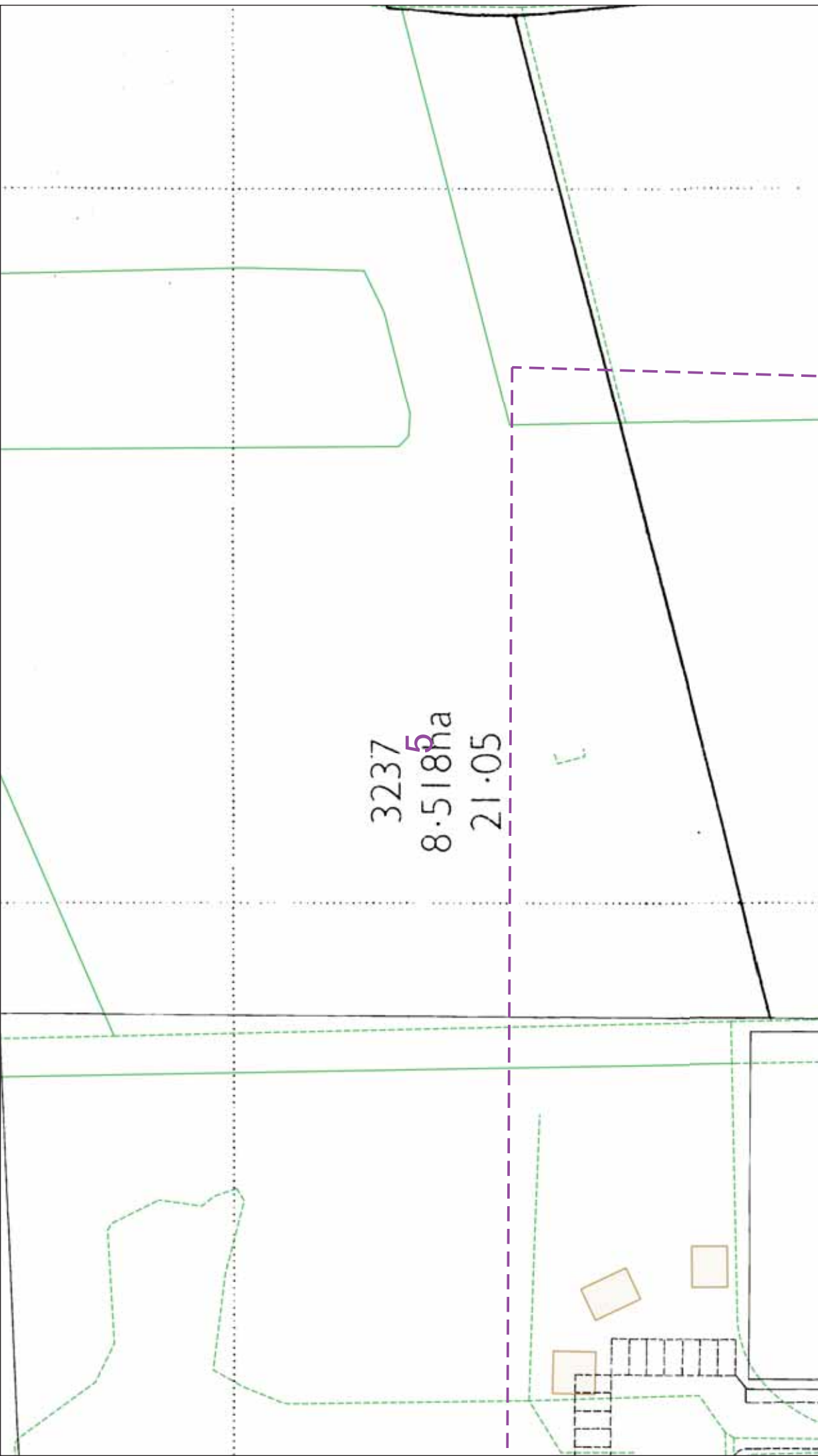
**Dig Sites** **Area:**

1. The position of the apparatus shown on this drawing is believed to be correct but the original landmarks may have been altered since the apparatus was installed.  
 2. The exact position of the apparatus should be verified - use approved cable avoidance tools prior to excavation using suitable hand tools.  
 3. It is essential that trial holes are carefully made avoiding the use of mechanical tools or picks until the exact location of all the cables have been determined.  
 4. It must be assumed that there is a service cable into each property, lamp column and street sign, etc.  
 5. All cables must be treated as being live unless proved otherwise by UK Power Networks.  
 6. Plans are valid for 3 months from the date of issue for excavation purposes.  
 7. Please be aware that electric cables/lines belonging to other owners of licensed electricity distribution systems may be present and it is your responsibility to identify their location.




This plan must be used with the attached 'Symbols' document.

Date Requested: 08/02/2018  
 Job Reference: 12184163  
 Site Location: 602/109 301/367  
 Requested by:  
 Mr. Duncan Phillips  
 Your Scheme/Reference: 48851  
 Scale: 1:500 (When plotted at A3)

Reproduced by permission of Ordnance Survey on behalf of HMSO. © Crown copyright and database rights 2017. All rights reserved. Ordnance Survey Licence numbers 100019450, 100019826 and 100019450. Data has been added to the Ordnance Survey base map; all proprietary rights in such additional data are and shall remain the exclusive property of © London Power Networks plc or Eastern Power Networks plc or South Eastern Power Networks plc each being a distribution licensee under section 6(1)(c) of the Electricity Act 1989 for the relevant distribution services area as that term is defined in such licensee's distribution licence. All rights in such data reserved.  
 Plans generated by DigSAFE Pro™ software provided by LinesearchbeforeUdig.



3237  
8.518ha  
21.05

	 <p>ALWAYS LOOK UP BEFORE YOU START WORK Guidance note G56</p>
 <p>IF IN DOUBT - ASK! PHONE 0800 056 5866 EMERGENCY - If you are in doubt, call the phone 0800 783 8838 (24hrs) URGENTLY</p>	<p>Maps produced at 1:2500 scale are Geo-Schematics which show LV mains cables and overhead lines (in some cases all voltages). Prior to carrying out excavations you must ensure you have records to determine the location of all known underground plant and equipment.</p>
<p>The quality and accuracy of any print will depend on your printer, your computer and its print settings. Measurements scaled from this plan may not match measurements between the same points on the ground.</p> <p>1. UK Power Networks does not warrant that the information provided to you is correct. You rely upon it at your own risk. 2. UK Power Networks does not exclude or limit its liability if it causes the death of any persons or causes personal injury to a person, or otherwise for any loss, damage, cost, claims, demands, or expenses that you or any third party may suffer or incur as a result of using the information provided whether for physical damage to property or for any economic loss (including without limitation loss of profit, loss of opportunity, loss of savings, loss of goodwill, loss of business, loss of use) or any special or consequential loss or damage whatsoever. 3. This plan has been provided to you on the basis of the terms of use set out in the covering letter that accompanies this plan. If you do not accept and/or do not understand the terms of use set out in the covering letter you must not use the plan and must return it to the fee to a third party.</p>	
<p>1. The position of the apparatus shown on this drawing is believed to be correct but the original landmarks may have been altered since the apparatus was installed. 2. The exact position of the apparatus should be verified - use approved cable avoidance tools prior to excavation using suitable hand tools. 3. It is essential that trial holes are carefully made avoiding the use of mechanical tools or picks until the exact location of all the cables have been determined. 4. It must be assumed that there is a service cable into each property, lamp column and street sign, etc. 5. All cables must be treated as being live unless proved otherwise by UK Power Networks. 6. Plans must be issued to the relevant authority within 3 months of the date of issue for excavation purposes. 7. Please be aware that electric cables/lines belonging to other owners of licensed electricity distribution systems may be present and it is your responsibility to identify their location.</p>	<p>0 25 50 metres</p> <p><b>Dig Sites</b>    <b>Area:</b>    <b>Line:</b></p> <p>This plan will be used with the attached 'Symbols' document.</p> <p>Date Requested: 08/02/2018 Job Reference: 12184163 Site Location: 602/109 301/367 Requested by: Mr. Duncan Phillips Your Scheme/Reference: 48851 Scale: 1:500 (When plotted at A3)</p> <p>Reproduced by permission of Ordnance Survey on behalf of HMSO. © Crown copyright and database rights 2017. All rights reserved. Ordnance Survey Licence numbers 100019626, 100019826 and 100019450. Data has been added to the Ordnance Survey base map; all proprietary rights in such additional data are and shall remain the exclusive property of © London Power Networks plc or Eastern Power Networks plc or South Eastern Power Networks plc each being a distribution licensee under section 6(1)(c) of the Electricity Act 1989 for the relevant distribution services area as that term is defined in such licensee's distribution licence. All rights in such data reserved. Plans generated by DigSAFE Pro™ software provided by LinesearchbeforeUdig.</p>

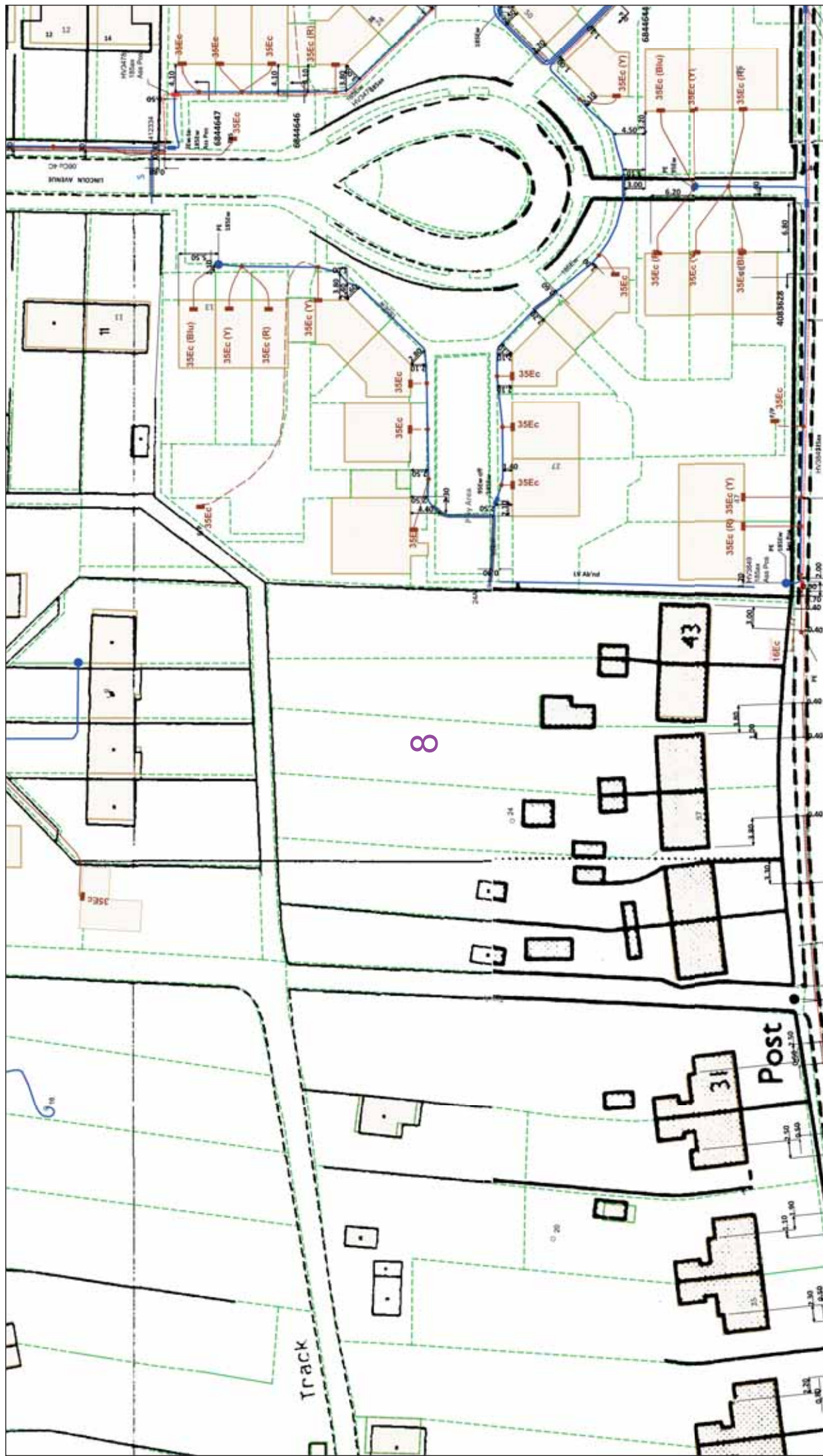












**UK Power Networks**

IF IN DOUBT - ASK!  
PHONE 0800 056 5866  
EMERGENCY - If you  
cannot get to the site  
Phone 0800 783 8838  
(24hrs) URGENTLY

ALWAYS LOOK UP  
BEFORE  
YOU START WORK  
TO CHECK FOR  
Guidance note G55

Maps produced at 1:500 scale are Geo-Schematics which show LV mains cables and overhead lines (in some cases all voltages). Prior to carrying out excavations you must check the records to determine the location of all known underground plant and equipment.

The quality and accuracy of any print will depend on your printer, your computer and its print settings. Measurements scaled from this plan may not match measurements between the same points on the ground.

1. UK Power Networks does not warrant that the information provided to you is correct. You rely upon it at your own risk.  
2. UK Power Networks does not exclude or limit its liability if it causes the death of any persons or causes personal injury to a person, or otherwise for any loss, damage, cost, claims, demands, or expenses that you or any third party may suffer or incur as a result of using the information provided whether for physical damage to property or for any economic loss (including without limitation loss of profit, loss of opportunity, loss of savings, loss of goodwill, loss of business, loss of use of or any special or consequential loss or damage whatsoever.  
3. This plan has been provided to you on the basis of the terms of use set out in the covering letter that accompanies this plan. If you do not accept and/or do not understand the terms of use set out in the covering letter you must not use the plan and must return it to the fee to a third party.

**Dig Sites** **Area** **Line**

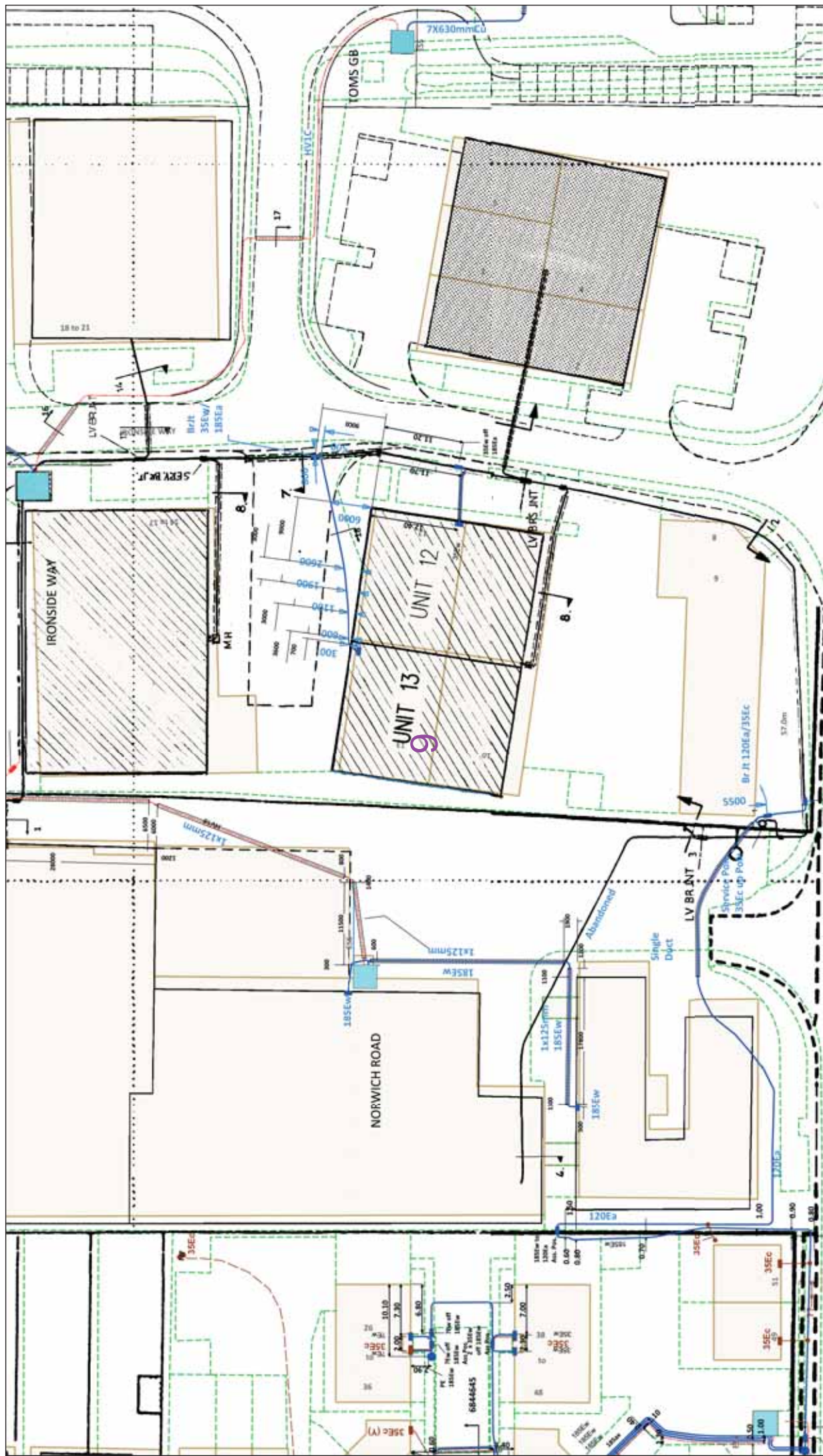
1. The position of the apparatus shown on this drawing is believed to be correct but the original landmarks may have been altered since the apparatus was installed.  
2. The exact position of the apparatus should be verified - use approved cable avoidance tools prior to excavation using suitable hand tools.  
3. It is essential that trial holes are carefully made avoiding the use of mechanical tools or picks until the exact location of all the cables have been determined.  
4. It must be assumed that there is a service cable into each property, lamp column and street sign, etc.  
5. All cables must be treated as being live unless proved otherwise by UK Power Networks.  
6. Plans generated by DigSAFE Pro™ software provided by LinesearchbeforeUdig.  
7. Please be aware that electric cables/lines belonging to other owners of licensed electricity distribution systems may be present and it is your responsibility to identify their location.

This plan must be used with the attached 'Symbols' document.

Date Requested: 08/02/2018  
Job Reference: 12184163  
Site Location: 602109 301367  
Requested by: Mr. Duncan Phillips  
Your Scheme/Reference: 48851  
Scale: 1:500 (When plotted at A3)

Reproduced by permission of Ordnance Survey on behalf of HMSO. © Crown copyright and database rights 2017. All rights reserved. Ordnance Survey Licence numbers 100019262, 100019826 and 100019450. Data has been added to the Ordnance Survey base map; all proprietary rights in such additional data are and shall remain the exclusive property of © London Power Networks plc or Eastern Power Networks plc each being a distribution licensee under section 6(1)(c) of the Electricity Act, 1989 for the relevant distribution services area as that term is defined in this licensee's distribution licence. All rights in such data reserved.





This plan must be used with the attached 'Symbols' document.

Date Requested: 08/02/2018  
 Job Reference: 12184163  
 Site Location: 602/109/301/367  
 Requested by:  
 Mr Duncan Phillips  
 Your Scheme/Reference: 48851

Scale: 1:500 (When plotted at A3)

The quality and accuracy of any print will depend on your printer, your computer and its print settings. Measurements scaled from this plan may not match measurements between the same points on the ground.

1. UK Power Networks does not warrant that the information provided to you is correct. You rely upon it at your own risk.  
 2. UK Power Networks does not exclude or limit its liability to you in contract, in tort (including negligence), for breach of statutory duty or otherwise for any loss, damage, cost, claims, demands, or expenses that you or any third party may suffer or incur as a result of using the information provided whether for physical damage to property or for any economic loss (including without limitation loss of profit, loss of opportunity, loss of savings, loss of goodwill, loss of business, loss of use or any special or consequential loss or damage whatsoever.  
 3. This plan has been provided to you on the basis of the terms of use set out in the covering letter that accompanies this plan. If you do not accept and/or do not understand the terms of use set out in the covering letter you must not use the plan and must return it to the fee to a third party.

1. The position of the apparatus shown on this drawing is believed to be correct but the original landmarks may have been altered since the apparatus was installed.  
 2. The exact position of the apparatus should be verified - use approved cable avoidance tools prior to excavation using suitable hand tools.  
 3. It is essential that trial holes are carefully made avoiding the use of mechanical tools or picks until the exact location of all the cables have been determined.  
 4. It must be assumed that there is a service cable into each property, lamp column and street sign, etc.  
 5. All cables must be treated as being live unless proved otherwise by UK Power Networks.  
 6. Working near UK Power Networks plant and equipment. Do not use plans more than 3 months after the issue date for excavation purposes.  
 7. Please be aware that electric cables/lines belonging to other owners of licensed electricity distribution systems may be present and it is your responsibility to identify their location.

Dig Sites    Area    Line

0    25    50 metres

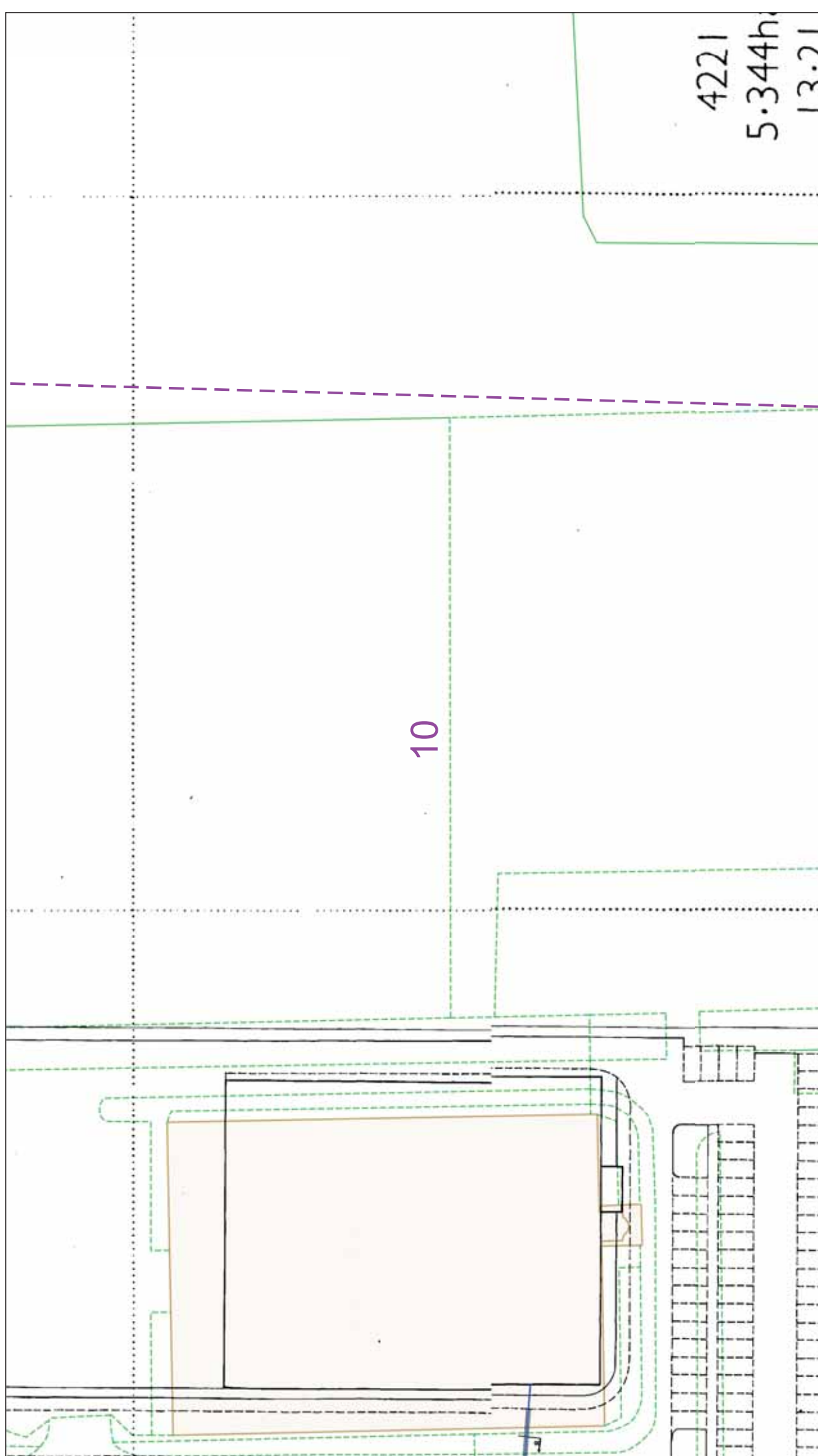
IF IN DOUBT - ASK!  
 PHONE 0800 056 5866  
 EMERGENCY - If you are in danger  
 Phone (0800) 283 8838  
 (24hrs) URGENTLY

Always LOOK UP BEFORE YOU START WORK  
 Guidance note G56

Maps produced at 1:2500 scale are Geo-Schematics which show LV mains cables and overhead lines (in some cases all voltages). Prior to carrying out excavations you must check the records to determine the location of all known underground plant and equipment.




Reproduced by permission of Ordnance Survey on behalf of HMSO. © Crown copyright and database rights 2017. All rights reserved. Ordnance Survey Licence numbers 100019450, 100019826 and 100019450. Data has been added to the Ordnance Survey base map; all proprietary rights in such additional data are and shall remain the exclusive property of © London Power Networks plc or Eastern Power Networks plc or South Eastern Power Networks plc each being a distribution licensee under section 6(1)(c) of the Electricity Act 1989 for the relevant distribution services area as that term is defined in such licensee's distribution licence. All rights in such data reserved.  
 Plans generated by DigSAFE Pro™ software provided by LinesearchbeforeUdig.



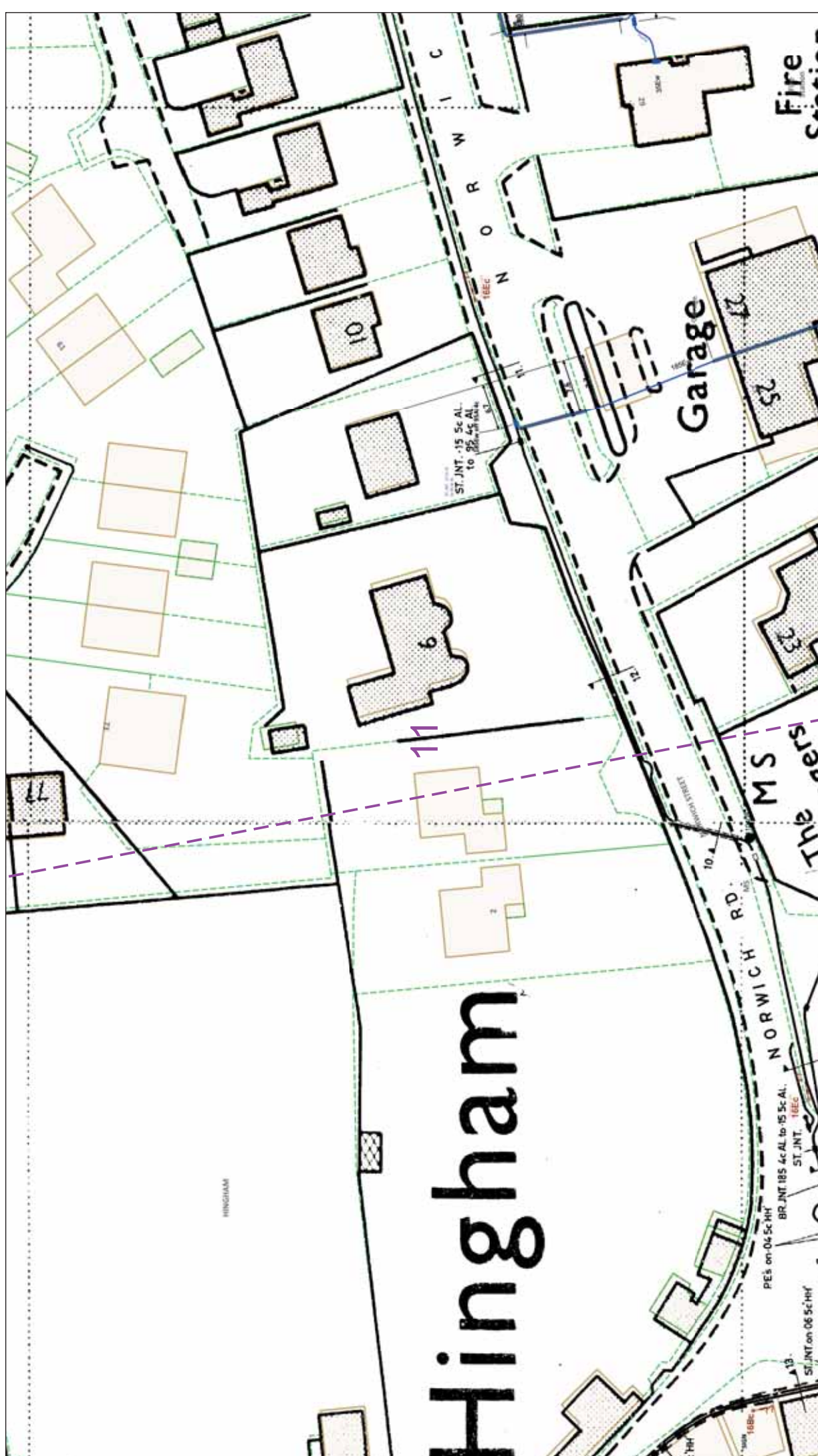



10

4221  
5.344h  
13.21


		<p>ALWAYS LOOK UP BEFORE YOU START WORK Guidance note G56</p>
	<p>IF IN DOUBT - ASK! PHONE 0800 056 5866 EMERGENCY - If you are in danger Phone 0800 783 8838 (24hrs) URGENTLY</p>	<p>Maps produced at 1:2500 scale are Geo-Schematics which show LV mains cables and overhead lines (in some cases all voltages). Prior to carrying out excavations you must check the records to determine the location of all known underground plant and equipment.</p>
<p>The quality and accuracy of any print will depend on your printer, your computer and its print settings. Measurements scaled from this plan may not match measurements between the same points on the ground.</p>		
<p>This plan must be used with the attached 'Symbols' document.</p> <p>Date Requested: 08/02/2018 Job Reference: 12184163 Site Location: 602/109 301/367 Requested by: Mr. Duncan Phillips Your Scheme/Reference: 48851</p> <p>Scale: 1:500 (When plotted at A3)</p>	<p><b>Dig Sites</b>    <b>Area:</b>    <b>Line:</b></p>	<p>1. UK Power Networks does not warrant that the information provided to you is correct. You rely upon it at your own risk. 2. UK Power Networks does not exclude or limit its liability if it causes the death of any persons or causes personal injury to a person, or otherwise for any loss, damage, cost, claims, demands, or expenses that you or any third party may suffer or incur as a result of using the information provided whether for physical damage to property or for any economic loss (including without limitation loss of profit, loss of opportunity, loss of savings, loss of goodwill, loss of business, loss of use) or any special or consequential loss or damage whatsoever. 3. This plan has been provided to you on the basis of the terms of use set out in the covering letter that accompanies this plan. If you do not accept and/or do not understand the terms of use set out in the covering letter you must not use the plan and must return it to the fee to a third party.</p>
<p>Reproduced by permission of Ordnance Survey on behalf of HMSO. © Crown copyright and database rights 2017. All rights reserved. Ordnance Survey Licence numbers 100019626, 100019826 and 100019450. Data has been added to the Ordnance Survey base map; all proprietary rights in such additional data are and shall remain the exclusive property of © London Power Networks plc or Eastern Power Networks plc or South Eastern Power Networks plc each being a distribution licensee under section 6(1)(c) of the Electricity Act 1989 for the relevant distribution services area as that term is defined in such licensee's distribution licence. All rights in such data reserved. Plans generated by DigSAFE Pro™ software provided by LinesearchbeforeUdig.</p>		








**UK Power Networks**





ALWAYS LOOK UP BEFORE YOU START WORK  
Guidance note G55

IF IN DOUBT - ASK! PHONE 0800 056 5866 EMERGENCY - If you are carrying out excavation work call the Emergency Call Centre on 0800 783 8838 (24hrs) URGENTLY

Maps produced at 1:2500 scale are Geo-Schematics which show LV mains cables and overhead lines (in some cases all voltages). Prior to carrying out excavations you must check the records to determine the location of all known underground plant and equipment.

The quality and accuracy of any print will depend on your printer, your computer and its print settings. Measurements scaled from this plan may not match measurements between the same points on the ground.

1. UK Power Networks does not warrant that the information provided to you is correct. You rely upon it at your own risk.
2. UK Power Networks does not exclude or limit its liability if it causes the death of any persons or causes personal injury to a person, or otherwise for any loss, damage, cost, claims, demands, or expenses that you or any third party may suffer or incur as a result of using the information provided whether for physical damage to property or for any economic loss (including without limitation loss of profit, loss of opportunity, loss of savings, loss of goodwill, loss of business, loss of use) or any special or consequential loss or damage whatsoever.
3. This plan has been provided to you on the basis of the terms of use set out in the covering letter that accompanies this plan. If you do not accept and/or do not understand the terms of use set out in the covering letter you must not use the plan and must return it to the person who provided it to you.
4. You are responsible for the security of the information provided to you. It must not be given, sold or made available upon payment of a fee to a third party.

This plan must be used with the attached 'Symbols' document.

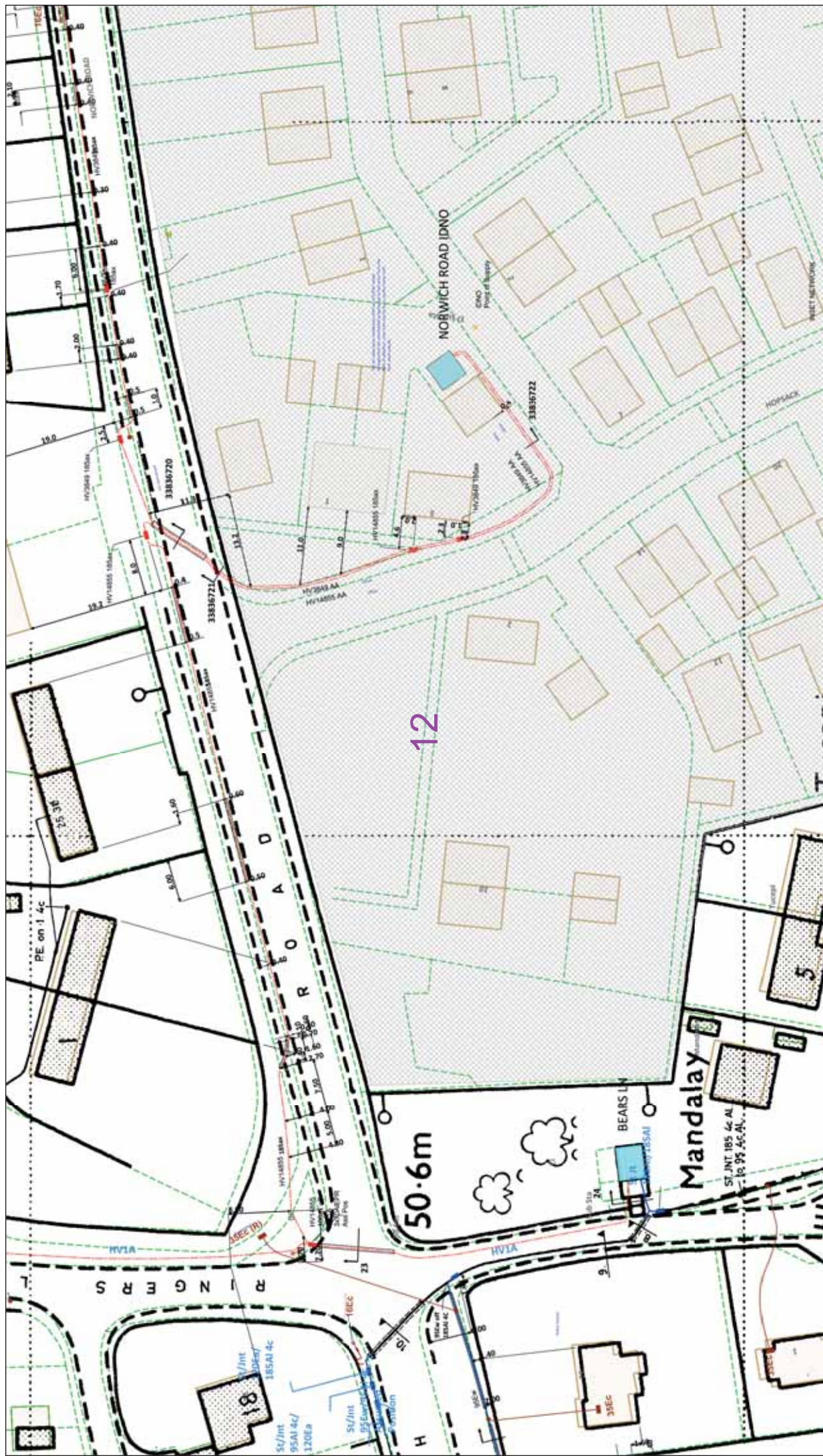
Date Requested: 08/02/2018  
Job Reference: 12184163  
Site Location: 602/109 301/367  
Requested by:  
Mr. Duncan Phillips  
Your Scheme/Reference: 48851


Scale: 1:500 (When plotted at A3)

**Dig Sites**    **Area:**    **Line:**


1. The position of the apparatus shown on this drawing is believed to be correct but the original landmarks may have been altered since the apparatus was installed.
2. The exact position of the apparatus should be verified - use approved cable avoidance tools prior to excavation using suitable hand tools.
3. It is essential that trial holes are carefully made avoiding the use of mechanical tools or picks until the exact location of all the cables have been determined.
4. It must be assumed that there is a service cable into each property, lamp column and street sign, etc.
5. All cables must be treated as being live unless proved otherwise by UK Power Networks.
6. Digging near UK Power Networks plant and equipment. Do not use plans more than 3 months after the issue date for excavation purposes.
7. Please be aware that electric cables/lines belonging to other owners of licensed electricity distribution systems may be present and it is your responsibility to identify their location.







**UK Power Networks**



**LOOK IN**

IF IN DOUBT - ASK!  
 PHONE 0800 056 5866  
 EMERGENCY - If you  
 are in danger or  
 Phone 0800 783 8838  
 (24hrs) URGENTLY

ALWAYS LOOK UP  
 BEFORE  
 YOU START WORK  
 TO  
 Guidance note G55

Maps produced at 1:2500 scale are Geo-Schematics which show LV mains cables and  
 overhead lines (in some cases all voltages). Prior to carrying out excavations you must  
 check the records to determine the location of all known underground plant  
 and equipment.

The quality and accuracy of any print will depend on your printer, your computer and its print settings. Measurements scaled from this plan may not match measurements between the same points on the ground.

1. UK Power Networks does not warrant that the information provided to you is correct. You rely upon it at your own risk.  
 2. UK Power Networks does not exclude or limit its liability if it causes the death of any persons or causes personal injury to a person.  
 3. Subject to paragraph 2 UK Power Networks has no liability to you in contract, in tort (including negligence), for breach of statutory duty or otherwise for any loss, damage, cost, claims, demands, or expenses that you or any third party may suffer or incur as a result of using the information provided whether for physical damage to property or for any economic loss (including without limitation loss of profit, loss of opportunity, loss of savings, loss of goodwill, loss of business, loss of use) or any special or consequential loss or damage whatsoever.  
 4. This plan has been provided to you on the basis of the terms of use set out in the covering letter that accompanies this plan. If you do not accept and/or do not understand the terms of use set out in the covering letter you must not use the plan and must return it to the person who provided it to you.  
 5. You are responsible for the security of the information provided to you. It must not be given, sold or made available upon payment of a fee to a third party.

The position of the apparatus shown on this drawing is believed to be correct but the original landmarks may have been altered since the apparatus was installed.  
 2. The exact position of the apparatus should be verified - use approved cable avoidance tools prior to excavation using suitable hand tools.  
 3. It is essential that trial holes are carefully made avoiding the use of mechanical tools or picks until the exact location of all the cables have been determined.  
 4. It must be assumed that there is a service cable into each property, lamp column and street sign, etc.  
 5. All cables must be treated as being live unless proved otherwise by UK Power Networks.  
 6. All work must be carried out in accordance with the relevant standards and equipment. Do not use plans more than 3 months after the issue date for excavation purposes.  
 7. Please be aware that electric cables/lines belonging to other owners of licensed electricity distribution systems may be present and it is your responsibility to identify their location.

**Dig Sites**    **Area**    **Line**

0    25    50 metres

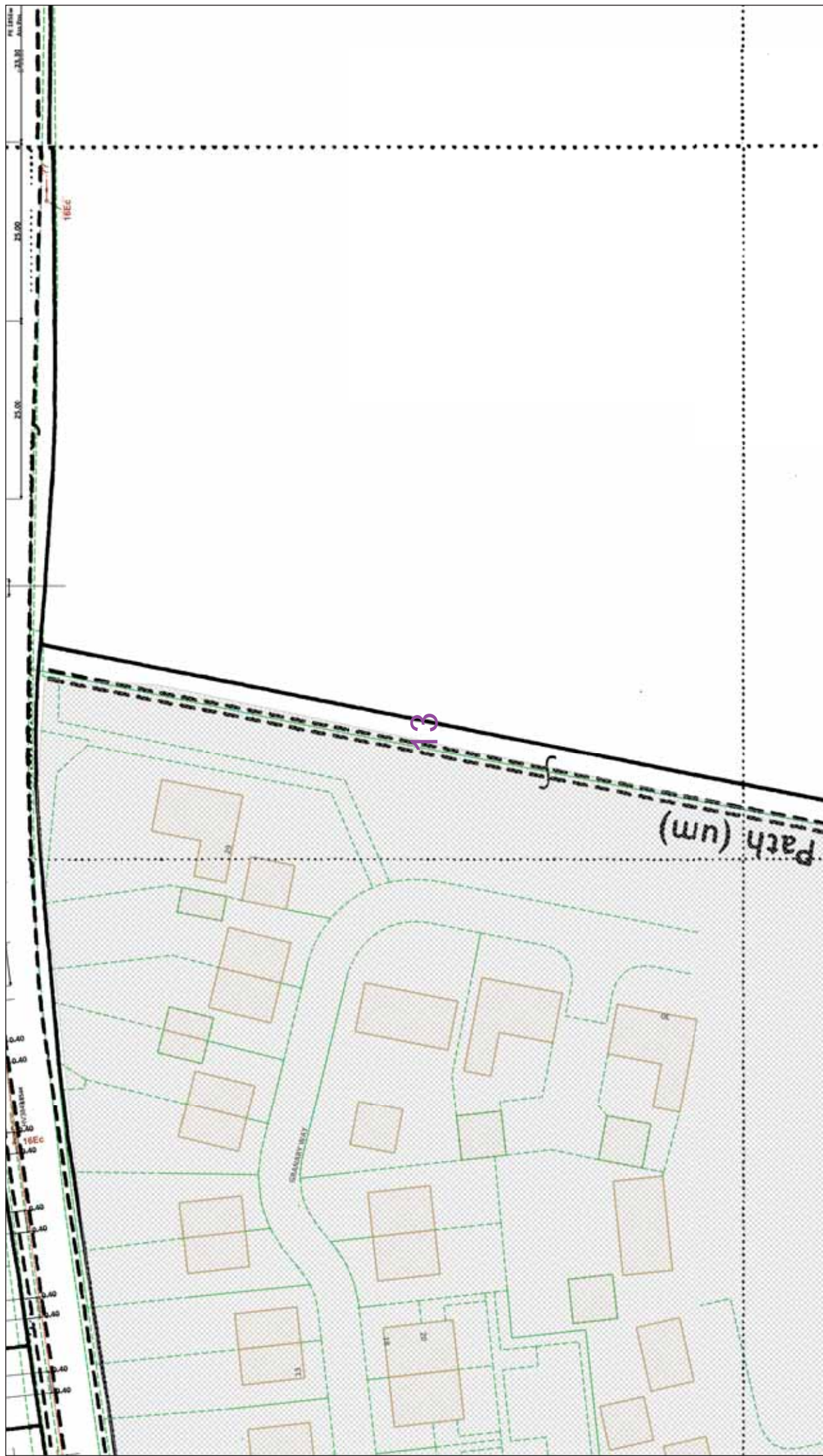
This plan must be used with the attached 'Symbols' document.

Date Requested: 08/02/2018  
 Job Reference: 12184163  
 Site Location: 602/109 301/367  
 Requested by: Mr Duncan Phillips  
 Your Scheme/Reference: 48851

Scale: 1:500 (When plotted at A3)

Reproduced by permission of Ordnance Survey on behalf of HMSO. © Crown copyright and database rights 2017. All rights reserved. Ordnance Survey Licence numbers 100019450, 100019826 and 100019450. Data has been added to the Ordnance Survey base map; all proprietary rights in such additional data are and shall remain the exclusive property of © London Power Networks plc or Eastern Power Networks plc or South Eastern Power Networks plc each being a distribution licensee under section 6(1)(c) of the Electricity Act 1989 for the relevant distribution services area as that term is defined in such licensee's distribution licence. All rights in such data reserved.  
 Plans generated by DigSAFE Pro™ software provided by LinesearchbeforeUdig.





This plan must be used with the attached 'Symbols' document.

Date Requested: 08/02/2018  
 Job Reference: 12184163  
 Site Location: 602109 301367  
 Requested by:  
 Mr Duncan Phillips  
 Your Scheme/Reference: 48851  
 Scale: 1:500 (When plotted at A3)

The quality and accuracy of any print will depend on your printer, your computer and its print settings. Measurements scaled from this plan may not match measurements between the same points on the ground.

1. UK Power Networks does not warrant that the information provided to you is correct. You rely upon it at your own risk.  
 2. UK Power Networks does not exclude or limit its liability if it causes the death of any persons or causes personal injury to a person, or otherwise for any loss, damage, cost, claims, demands, or expenses that you or any third party may suffer or incur as a result of using the information provided whether for physical damage to property or for any economic loss (including without limitation loss of profit, loss of opportunity, loss of savings, loss of goodwill, loss of business, loss of use) or any special or consequential loss or damage whatsoever.  
 3. This plan has been provided to you on the basis of the terms of use set out in the covering letter that accompanies this plan. If you do not accept and/or do not understand the terms of use set out in the covering letter you must not use the plan and must return it to the person who provided it to you.  
 4. You are responsible for the security of the information provided to you. It must not be given, sold or made available upon payment of a fee to a third party.

1. UK Power Networks does not warrant that the information provided to you is correct. You rely upon it at your own risk.  
 2. UK Power Networks does not exclude or limit its liability if it causes the death of any persons or causes personal injury to a person, or otherwise for any loss, damage, cost, claims, demands, or expenses that you or any third party may suffer or incur as a result of using the information provided whether for physical damage to property or for any economic loss (including without limitation loss of profit, loss of opportunity, loss of savings, loss of goodwill, loss of business, loss of use) or any special or consequential loss or damage whatsoever.  
 3. This plan has been provided to you on the basis of the terms of use set out in the covering letter that accompanies this plan. If you do not accept and/or do not understand the terms of use set out in the covering letter you must not use the plan and must return it to the person who provided it to you.  
 4. You are responsible for the security of the information provided to you. It must not be given, sold or made available upon payment of a fee to a third party.

1. The position of the apparatus shown on this drawing is believed to be correct but the original landmarks may have been altered since the apparatus was installed.  
 2. The exact position of the apparatus should be verified - use approved cable avoidance tools prior to excavation using suitable hand tools.  
 3. It is essential that trial holes are carefully made avoiding the use of mechanical tools or picks until the exact location of all the cables have been determined.  
 4. It must be assumed that there is a service cable into each property, lamp column and street sign, etc.  
 5. All cables must be treated as being live unless proved otherwise by Power Networks.  
 6. No work should be undertaken within 10 metres of any existing or proposed Power Networks plant and equipment.  
 7. Please be aware that electric cables/lines belonging to other owners of licensed electricity distribution systems may be present and it is your responsibility to identify their location.

0 25 50 metres

Dig Sites Area: Line:

IF IN DOUBT - ASK!  
 PHONE 0800 056 5866  
 EMERGENCY - If you are in danger call the Gas Safe Register Helpline on 0800 783 8838 (24hrs) URGENTLY

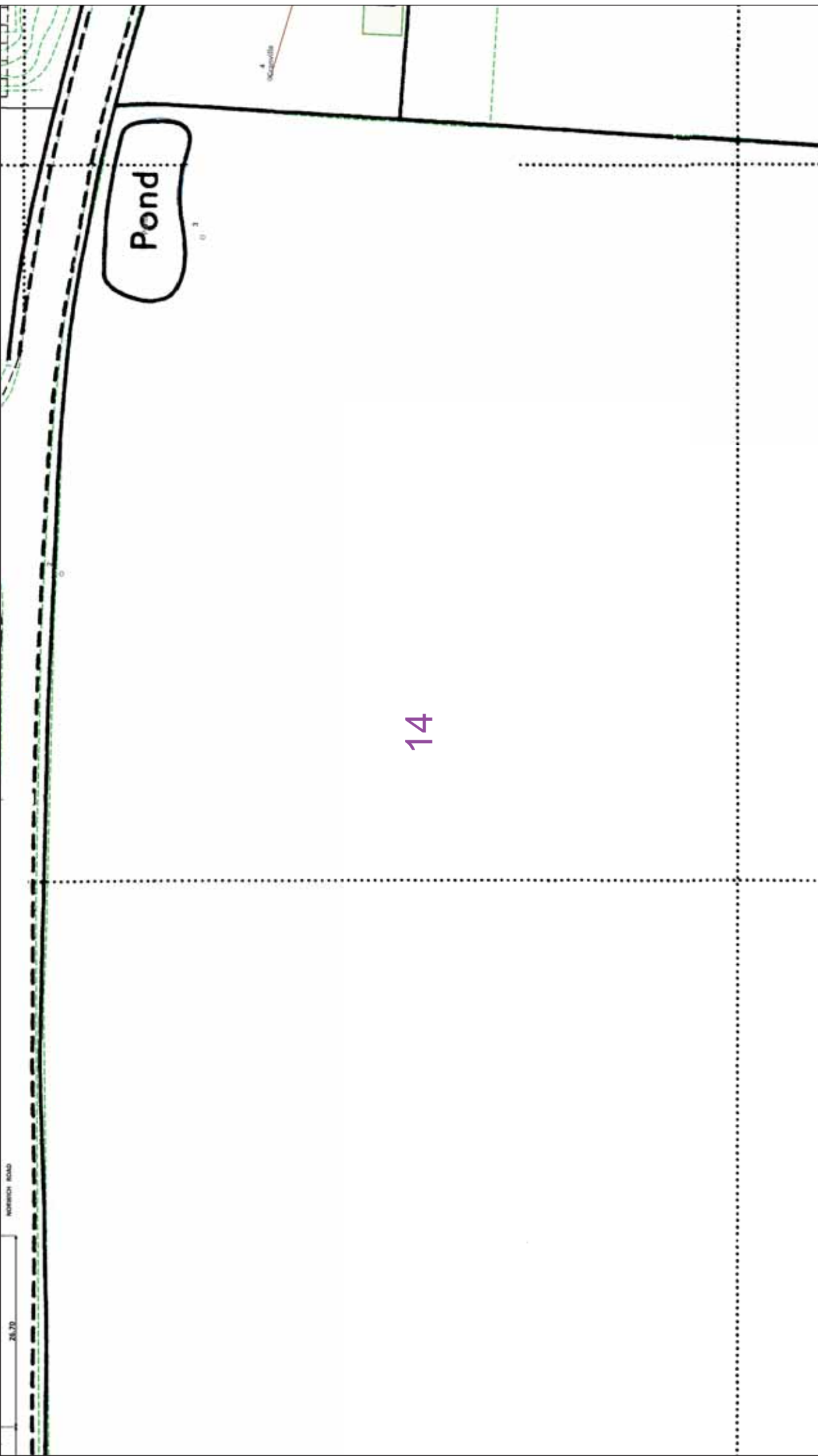
ALWAYS LOOK UP BEFORE YOU START WORK  
 Guidance note G56

UK Power Networks

Map produced at 1:2500 scale are Geo-Schematics which show LV mains cables and overhead lines (in some cases all voltages). Prior to carrying out excavations you must check the Geo-Schematics records to determine the location of all known underground plant and equipment.

Reproduced by permission of Ordnance Survey on behalf of HMSO. © Crown copyright and database rights 2017. All rights reserved. Ordnance Survey Licence numbers 100019450, 100019826 and 100019450. Data has been added to the Ordnance Survey base map; all proprietary rights in such additional data are and shall remain the exclusive property of © London Power Networks plc or Eastern Power Networks plc or South Eastern Power Networks plc each being a distribution licensee under section 6(1)(c) of the Electricity Act 1989 for the relevant distribution services area as that term is defined in such licensee's distribution licence. All rights in such data reserved.  
 Plans generated by DigSAFE Pro™ software provided by LinesearchbeforeUdig.





Pond

14

		<p>IF IN DOUBT - ASK! PHONE 0800 056 5866 EMERGENCY - If you are in any doubt call the Phone 0800 783 8838 (24hrs) URGENTLY</p>
	<p>ALWAYS LOOK UP BEFORE YOU START WORK Call 0800 783 8838 Guidance note G56</p>	<p>Maps produced at 1:2500 scale are Geo-Schematics which show LV mains cables and overhead lines (in some cases all voltages). Prior to carrying out excavations you must check the Geo-Schematics records to determine the location of all known underground plant and equipment.</p>
<p>The quality and accuracy of any print will depend on your printer, your computer and its print settings. Measurements scaled from this plan may not match measurements between the same points on the ground.</p> <p>1. UK Power Networks does not warrant that the information provided to you is correct. You rely upon it at your own risk. 2. UK Power Networks does not exclude or limit its liability if it causes the death of any persons or causes personal injury to a person, or otherwise for any loss, damage, cost, claims, demands, or expenses that you or any third party may suffer or incur as a result of using the information provided whether for physical damage to property or for any economic loss (including without limitation loss of profit, loss of opportunity, loss of savings, loss of goodwill, loss of business, loss of use) or any special or consequential loss or damage whatsoever. 3. This plan has been provided to you on the basis of the terms of use set out in the covering letter that accompanies this plan. If you do not accept and/or do not understand the terms of use set out in the covering letter you must not use the plan and must return it to the fee to a third party. 4. You are responsible for the security of the information provided to you. It must not be given, sold or made available upon payment of a fee to a third party.</p>		

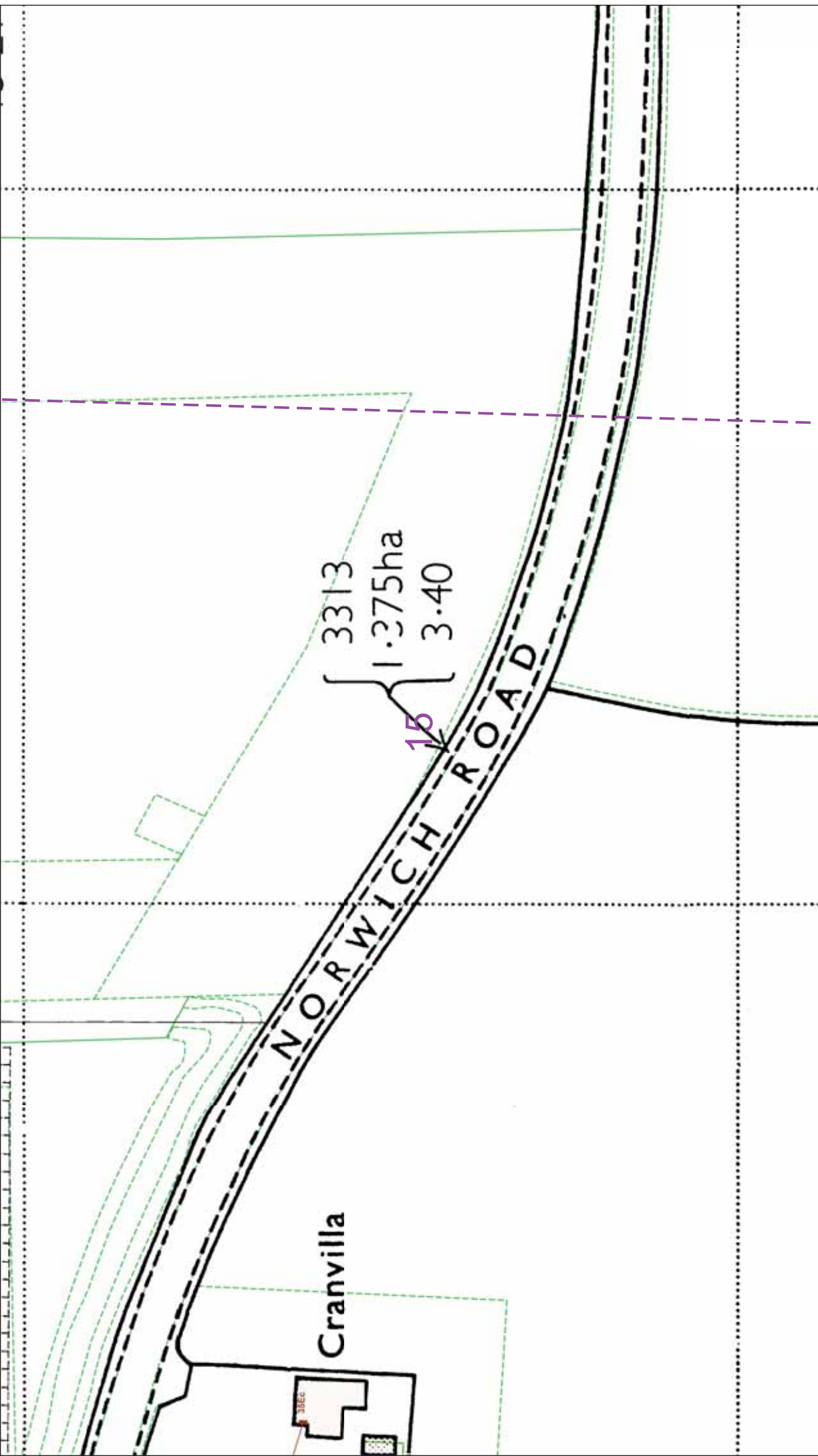
0 25 50 metres



This plan must be used with the attached 'Symbols' document.

Date Requested: 08/02/2018  
Job Reference: 12184163  
Site Location: 602109 301367  
Requested by:  
Mr Duncan Phillips  
Your Scheme/Reference: 48851  
Scale: 1:500 (When plotted at A3)

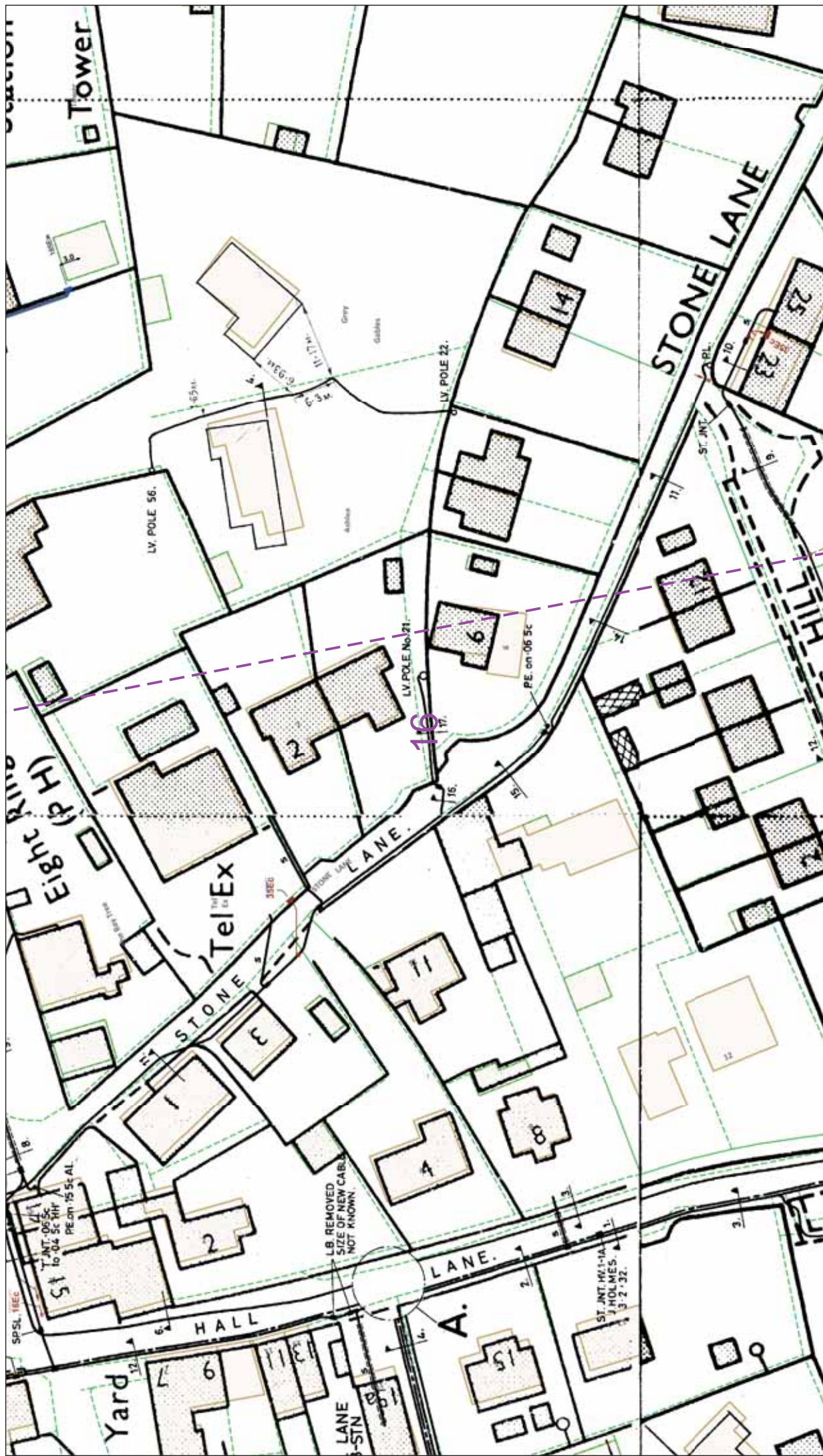
1. The position of the apparatus shown on this drawing is believed to be correct but the original landmarks may have been altered since the apparatus was installed.
2. The exact position of the apparatus should be verified - use approved cable avoidance tools prior to excavation using suitable hand tools.
3. It is essential that trial holes are carefully made avoiding the use of mechanical tools or picks until the exact location of all the cables have been determined.
4. It must be assumed that there is a service cable into each property, lamp column and street sign, etc.
5. All cables must be treated as being live unless proved otherwise by UK Power Networks.
6. All excavations must be carried out within the working near UK Power Networks plant and equipment. Do not use plans more than 3 months after the issue date for excavation purposes.
7. Please be aware that electric cables/lines belonging to other owners of licensed electricity distribution systems may be present and it is your responsibility to identify their location.







	<p>IF IN DOUBT - ASK! PHONE 0800 056 5866 EMERGENCY - If you have a problem with the cables or lines call the Phone 0800 783 8838 (24hrs) URGENTLY</p> <p>ALWAYS LOOK UP BEFORE YOU START WORK Guidance note G56</p> <p>Maps produced at 1:500 scale are Geo-Schematics which show LV mains cables and overhead lines (in some cases all voltages). Prior to carrying out excavations you must check the records to determine the location of all known underground plant and equipment.</p>
	<p>The quality and accuracy of any print will depend on your printer, your computer and its print settings. Measurements scaled from this plan may not match measurements between the same points on the ground.</p> <p>1. UK Power Networks does not warrant that the information provided to you is correct. You rely upon it at your own risk. 2. UK Power Networks does not exclude or limit its liability if it causes the death of any persons or causes personal injury to a person, or otherwise for any loss, damage, cost, claims, demands, or expenses that you or any third party may suffer or incur as a result of using the information provided whether for physical damage to property or for any economic loss (including without limitation loss of profit, loss of opportunity, loss of savings, loss of goodwill, loss of business, loss of use or any special or consequential loss or damage whatsoever. 4. This plan has been provided to you on the basis of the terms of use set out in the covering letter that accompanies this plan. If you do not accept and/or do not understand the terms of use set out in the covering letter you must not use the plan and must return it to the third party. 5. You are responsible for the security of the information provided to you. It must not be given, sold or made available upon payment of a fee to a third party.</p>
<p>This plan must be used with the attached 'Symbols' document.</p> <p>Date Requested: 08/02/2018 Job Reference: 12184163 Site Location: 602109 301367 Requested by: Mr Duncan Phillips Your Scheme/Reference: 48851 Scale: 1:500 (When plotted at A3)</p>	<p>Dig Sites Area: Line:</p> <p>1. The position of the apparatus shown on this drawing is believed to be correct but the original landmarks may have been altered since the apparatus was installed. 2. The exact position of the apparatus should be verified - use approved cable avoidance tools prior to excavation using suitable hand tools. 3. It is essential that trial holes are carefully made avoiding the use of mechanical tools or picks until the exact location of all the cables have been determined. 4. It must be assumed that there is a service cable into each property, lamp column and street sign, etc. 5. All cables must be treated as being live unless proved otherwise by UK Power Networks. 6. No work should be undertaken within 3 metres of any live cables or lines near UK Power Networks plant and equipment. Do not use plans more than 3 months after the issue date for excavation purposes. 7. Please be aware that electric cables/lines belonging to other owners of licensed electricity distribution systems may be present and it is your responsibility to identify their location.</p> <p>Reproduced by permission of Ordnance Survey on behalf of HMSO. © Crown copyright and database rights 2017. All rights reserved. Ordnance Survey Licence numbers 100019450, 100019826 and 100019450. Data has been added to the Ordnance Survey base map; all proprietary rights in such additional data are and shall remain the exclusive property of © London Power Networks plc or Eastern Power Networks plc or South Eastern Power Networks plc each being a distribution licensee under section 6(1)(c) of the Electricity Act 1989 for the relevant distribution services area as that term is defined in such licensee's distribution licence. All rights in such data reserved. Plans generated by DigSAFE Pro™ software provided by LinesearchbeforeUdig.</p>








**UK Power Networks**





ALWAYS LOOK UP BEFORE YOU START WORK  
Guidance note G56

IF IN DOUBT - ASK! PHONE 0800 056 5866  
EMERGENCY - If you are in danger call the Gas Emergency Helpline on 0800 783 8838 (24hrs) URGENTLY

Maps produced at 1:2500 scale are geo-Schematics which show LV mains cables and overhead lines (in some cases all voltages). Prior to carrying out excavations you must check the records to determine the location of all known underground plant and equipment.

The quality and accuracy of any print will depend on your printer, your computer and its print settings. Measurements scaled from this plan may not match measurements between the same points on the ground.

1. UK Power Networks does not warrant that the information provided to you is correct. You rely upon it at your own risk.  
 2. UK Power Networks does not exclude or limit its liability if it causes the death of any persons or causes personal injury to a person, or otherwise for any loss, damage, cost, claims, demands, or expenses that you or any third party may suffer or incur as a result of using the information provided whether for physical damage to property or for any economic loss (including without limitation loss of profit, loss of opportunity, loss of savings, loss of goodwill, loss of business, loss of use or any special or consequential loss or damage whatsoever.  
 3. This plan has been provided to you on the basis of the terms of use set out in the covering letter that accompanies this plan. If you do not accept and/or do not understand the terms of use set out in the covering letter you must not use the plan and must return it to the fee to a third party.

0 25 50 metres

**Dig Sites** **Area** **Line**

1. The position of the apparatus shown on this drawing is believed to be correct but the original landmarks may have been altered since the apparatus was installed.  
 2. The exact position of the apparatus should be verified - use approved cable avoidance tools prior to excavation using suitable hand tools.  
 3. It is essential that trial holes are carefully made avoiding the use of mechanical tools or picks until the exact location of all the cables have been determined.  
 4. It must be assumed that there is a service cable into each property, lamp column and street sign, etc.  
 5. All cables must be treated as being live unless proved otherwise by Power Networks.  
 6. All work must be carried out in accordance with the relevant standards and equipment. Do not use plans more than 3 months after the issue date for excavation purposes.  
 7. Please be aware that electric cables/lines belonging to other owners of licensed electricity distribution systems may be present and it is your responsibility to identify their location.

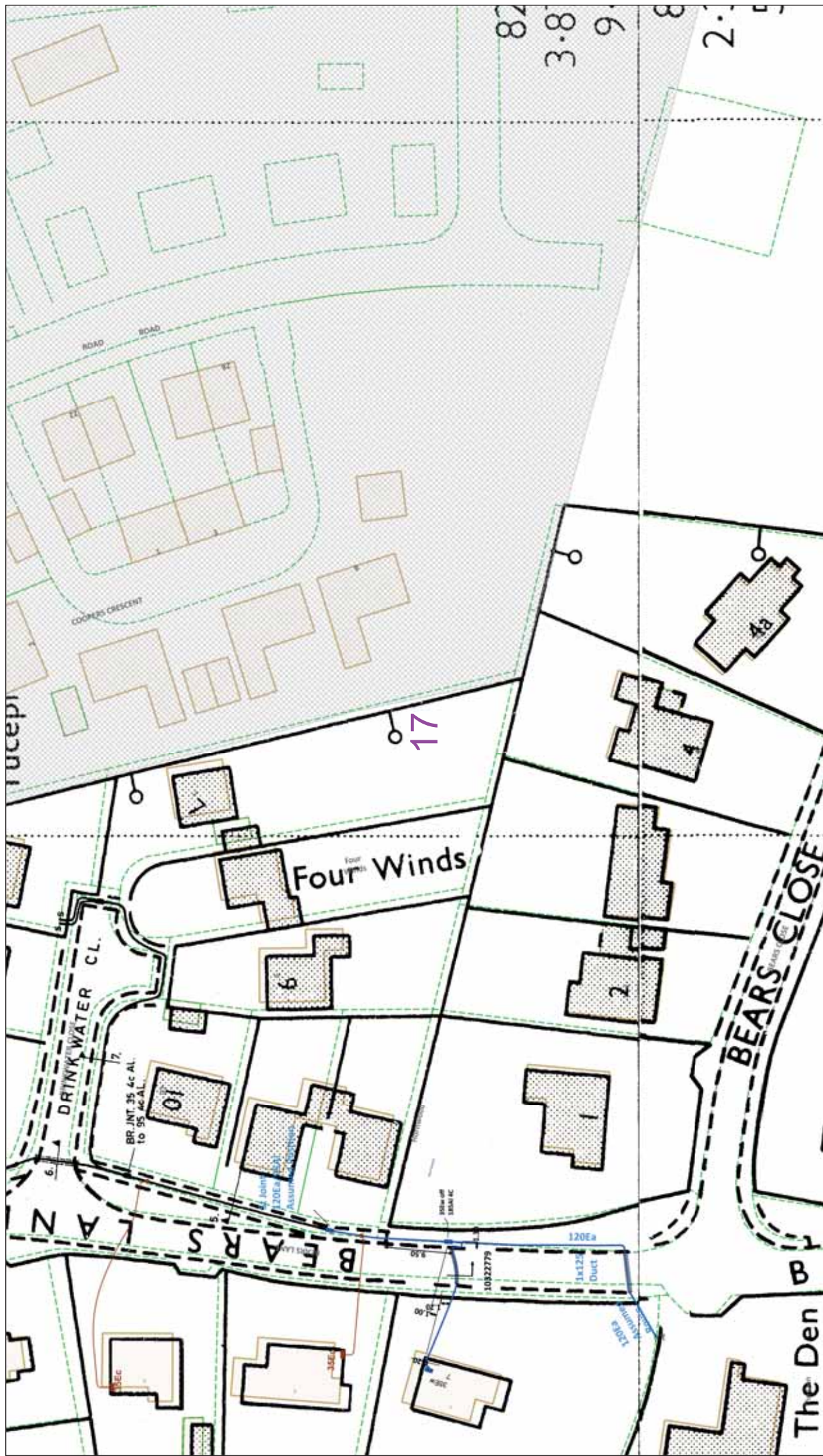
This plan must be used with the attached 'Symbols' document.


Date Requested: 08/02/2018  
 Job Reference: 12184163  
 Site Location: 602/109 301/367  
 Requested by: Mr. Duncan Phillips  
 Your Scheme/Reference: 48851

Scale: 1:500 (When plotted at A3)

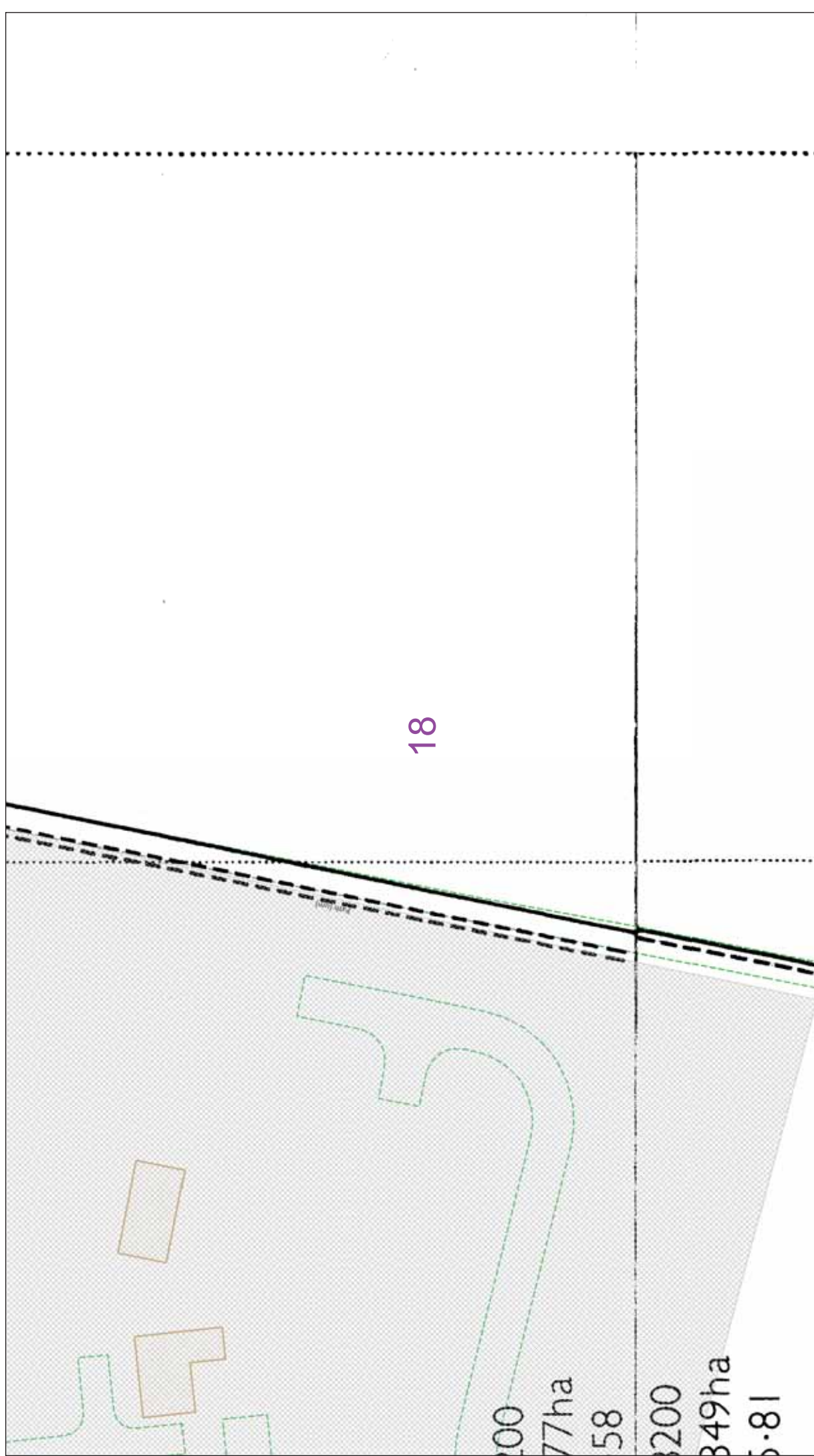
Reproduced by permission of Ordnance Survey on behalf of HMSO. © Crown copyright and database rights 2017. All rights reserved. Ordnance Survey Licence numbers 100019450, 100019826 and 100019450. Data has been added to the Ordnance Survey base map; all proprietary rights in such additional data are and shall remain the exclusive property of © London Power Networks plc or Eastern Power Networks plc or South Eastern Power Networks plc each being a distribution licensee under section 6(1)(c) of the Electricity Act 1989 for the relevant distribution services area as that term is defined in such licensee's distribution licence. All rights in such data reserved.  
 Plans generated by DigSAFE Pro™ software provided by LinesearchbeforeUdig.








	<p>IF IN DOUBT - ASK! PHONE 0800 056 5866 EMERGENCY - If you are carrying out excavation work call us on 0800 056 5866 (24hrs) URGENTLY</p> <p>ALWAYS LOOK UP BEFORE YOU START WORK Guidance note G55</p> <p>Maps produced at 1:2500 scale are Geo-Schematics which show LV mains cables and overhead lines (in some cases all voltages). Prior to carrying out excavations you must check the records to determine the location of all known underground plant and equipment.</p>
<p>The quality and accuracy of any print will depend on your printer, your computer and its print settings. Measurements scaled from this plan may not match measurements between the same points on the ground.</p>	<p>1. UK Power Networks does not warrant that the information provided to you is correct. You rely upon it at your own risk.          2. UK Power Networks does not exclude or limit its liability if it causes the death of any persons or causes personal injury to a person, or otherwise for any loss, damage, cost, claims, demands, or expenses that you or any third party may suffer or incur as a result of using the information provided whether for physical damage to property or for any economic loss (including without limitation loss of profit, loss of opportunity, loss of savings, loss of goodwill, loss of business, loss of use) or any special or consequential loss or damage whatsoever.          4. This plan has been provided to you on the basis of the terms of use set out in the covering letter that accompanies this plan. If you do not accept and/or do not understand the terms of use set out in the covering letter you must not use the plan and must return it to the fee to a third party.</p>
<p>This plan must be used with the attached 'Symbols' document.</p> <p>Date Requested: 08/02/2018          Job Reference: 12184163          Site Location: 602109 301367          Requested by: Mr. Duncan Phillips          Your Scheme/Reference: 48851</p> <p>Scale: 1:500 (When plotted at A3)</p>	<p>1. The position of the apparatus shown on this drawing is believed to be correct but the original landmarks may have been altered since the apparatus was installed.          2. The exact position of the apparatus should be verified - use approved cable avoidance tools prior to excavation using suitable hand tools.          3. It is essential that trial holes are carefully made avoiding the use of mechanical tools or picks until the exact location of all the cables have been determined.          4. It must be assumed that there is a service cable into each property, lamp column and street sign, etc.          5. All cables must be treated as being live unless proved otherwise by Power Networks.          6. Dig Sites must be marked with a yellow flag and a yellow 'X' marking near UK Power Networks plant and equipment. Do not use plans more than 3 months after the issue date for excavation purposes.          7. Please be aware that electric cables/lines belonging to other owners of licensed electricity distribution systems may be present and it is your responsibility to identify their location.</p>
<p>Reproduced by permission of Ordnance Survey on behalf of HMSO. © Crown copyright and database rights 2017. All rights reserved. Ordnance Survey Licence numbers 100019450, 100019826 and 100019450. Data has been added to the Ordnance Survey base map; all proprietary rights in such additional data are and shall remain the exclusive property of © London Power Networks plc or Eastern Power Networks plc or South Eastern Power Networks plc each being a distribution licensee under section 6(1)(c) of the Electricity Act 1989 for the relevant distribution services area as that term is defined in such licensee's distribution licence. All rights in such data reserved. Plans generated by DigSAFE Pro™ software provided by LinesearchbeforeUdig.</p>	






18





	<p>ALWAYS LOOK UP BEFORE YOU START WORK Guidance note G56</p> 
	<p>IF IN DOUBT - ASK! PHONE 0800 056 5866 EMERGENCY - If you are in danger, call the Police (999) or Fire (999) (24hrs) URGENTLY</p> <p>Maps produced at 1:2500 scale are Geo-Schematics which show LV mains cables and overhead lines (in some cases all voltages). Prior to carrying out excavations you must check the Geo-Schematics records to determine the location of all known underground plant and equipment.</p>
<p>The quality and accuracy of any print will depend on your printer, your computer and its print settings. Measurements scaled from this plan may not match measurements between the same points on the ground.</p>	
<p>This plan must be used with the attached 'Symbols' document.</p> <p>Date Requested: 08/02/2018 Job Reference: 12184163 Site Location: 602109 301367 Requested by: Mr Duncan Phillips Your Scheme/Reference: 48851 Scale: 1:500 (When plotted at A3)</p>	<p>1. The position of the apparatus shown on this drawing is believed to be correct but the original landmarks may have been altered since the apparatus was installed.</p> <p>2. The exact position of the apparatus should be verified - use approved cable avoidance tools prior to excavation using suitable hand tools.</p> <p>3. It is essential that trial holes are carefully made avoiding the use of mechanical tools or picks until the exact location of all the cables have been determined.</p> <p>4. It must be assumed that there is a service cable into each property, lamp column and street sign, etc.</p> <p>5. All cables must be treated as being live unless proved otherwise by UK Power Networks.</p> <p>6. No working near UK Power Networks plant and equipment. Do not use plans more than 3 months after the issue date for excavation purposes.</p> <p>7. Please be aware that electric cables/lines belonging to other owners of licensed electricity distribution systems may be present and it is your responsibility to identify their location.</p>
<p>Reproduced by permission of Ordnance Survey on behalf of HMSO. © Crown copyright and database rights 2017. All rights reserved. Ordnance Survey Licence numbers 100019450, 100019826 and 100019450. Data has been added to the Ordnance Survey base map; all proprietary rights in such additional data are and shall remain the exclusive property of © London Power Networks plc or Eastern Power Networks plc or South Eastern Power Networks plc each being a distribution licensee under section 6(1)(c) of the Electricity Act 1989 for the relevant distribution services area as that term is defined in such licensee's distribution licence. All rights in such data reserved. Plans generated by DigSAFE Pro™ software provided by LinesearchbeforeUdig.</p>	



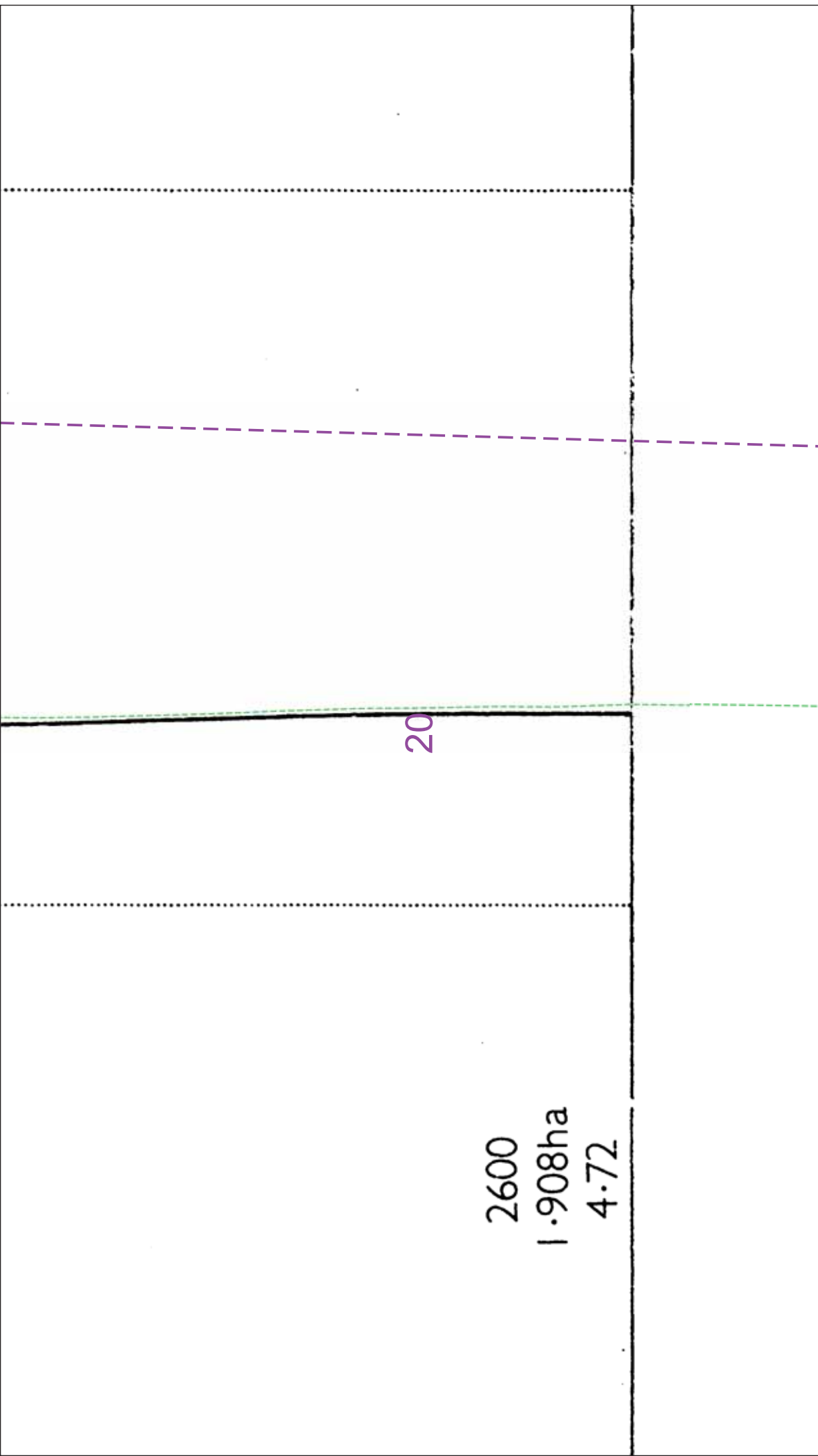









19

0005  
5.732ha  
14.16

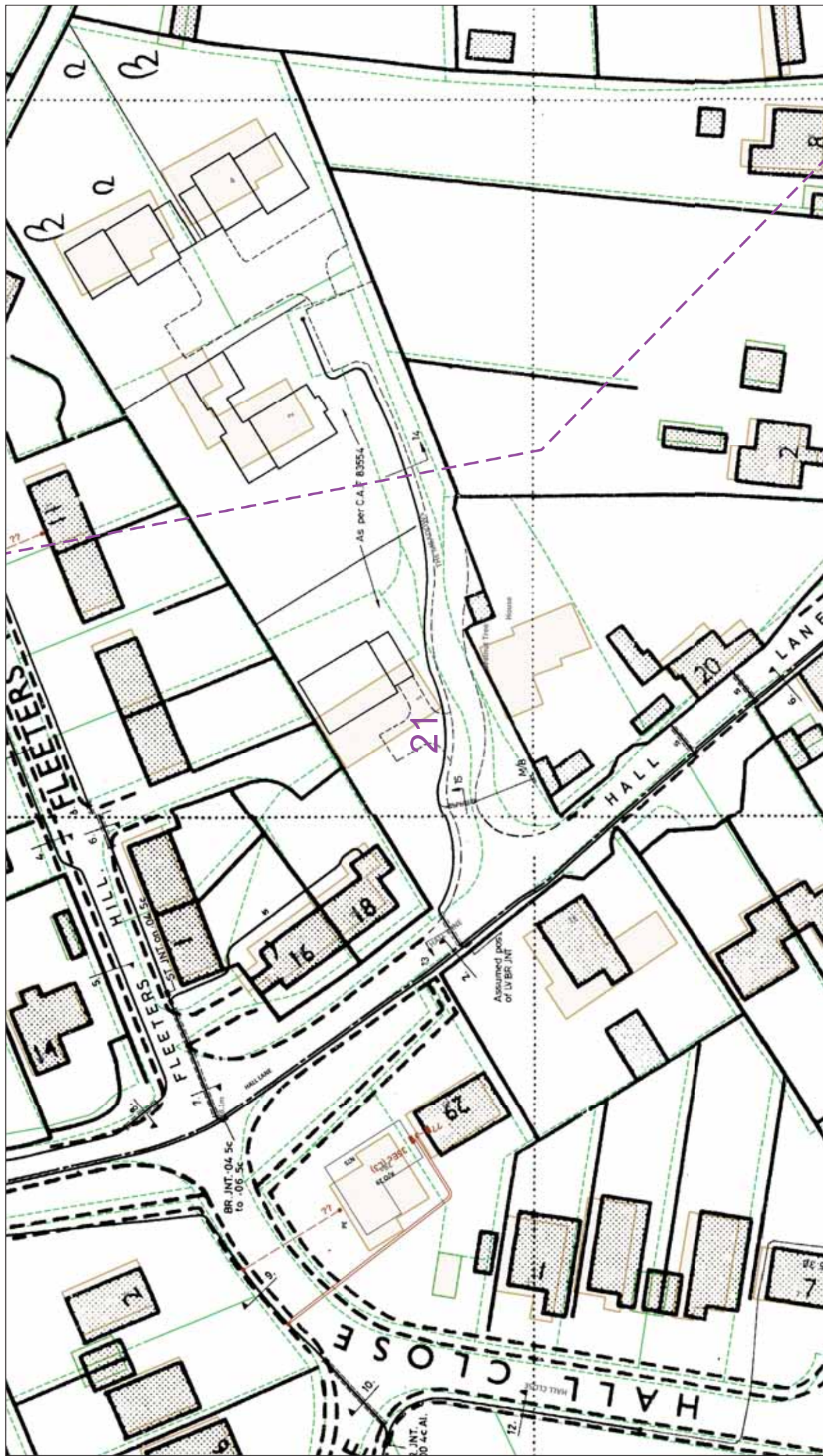
		<p>IF IN DOUBT - ASK! PHONE 0800 056 5866 EMERGENCY - If you are in danger call the Phone 0800 783 8838 (24hrs) URGENTLY</p>	<p>ALWAYS LOOK UP BEFORE YOU START WORK on or near overhead lines. Guidance note G56</p>
<p>The quality and accuracy of any print will depend on your printer, your computer and its print settings. Measurements scaled from this plan may not match measurements between the same points on the ground.</p>		<p>Line: </p>	<p>1. UK Power Networks does not warrant that the information provided to you is correct. You rely upon it at your own risk. 2. UK Power Networks does not exclude or limit its liability if it causes the death of any persons or causes personal injury to a person, or otherwise for any loss, damage, cost, claims, demands, or expenses that you or any third party may suffer or incur as a result of using the information provided whether for physical damage to property or for any economic loss (including without limitation loss of profit, loss of opportunity, loss of savings, loss of goodwill, loss of business, loss of use) or any special or consequential loss or damage whatsoever. 3. This plan has been provided to you on the basis of the terms of use set out in the covering letter that accompanies this plan. If you do not accept and/or do not understand the terms of use set out in the covering letter you must not use the plan and must return it to the person who provided it to you. 4. You are responsible for the security of the information provided to you. It must not be given, sold or made available upon payment of a fee to a third party.</p>
<p>0 25 50 metres</p>	<p>Dig Sites Area: </p>	<p>1. The position of the apparatus shown on this drawing is believed to be correct but the original landmarks may have been altered since the apparatus was installed. 2. The exact position of the apparatus should be verified - use approved cable avoidance tools prior to excavation using suitable hand tools. 3. It is essential that trial holes are carefully made avoiding the use of mechanical tools or picks until the exact location of all the cables have been determined. 4. It must be assumed that there is a service cable into each property, lamp column and street sign, etc. 5. All cables must be treated as being live unless proved otherwise by UK Power Networks. 6. Plans are valid for a period of 3 months after the issue date for excavation purposes. 7. Please be aware that electric cables/lines belonging to other owners of licensed electricity distribution systems may be present and it is your responsibility to identify their location.</p>	<p>This plan must be used with the attached 'Symbols' document. Date Requested: 08/02/2018 Job Reference: 12184163 Site Location: 602109 301367 Requested by: Mr. Duncan Phillips Your Scheme/Reference: 48851 Scale: 1:500 (When plotted at A3)</p>
<p>Reproduced by permission of Ordnance Survey on behalf of HMSO. © Crown copyright and database rights 2017. All rights reserved. Ordnance Survey Licence numbers 100019450, 100019826 and 100019450. Data has been added to the Ordnance Survey base map; all proprietary rights in such additional data are and shall remain the exclusive property of © London Power Networks plc or Eastern Power Networks plc or South Eastern Power Networks plc each being a distribution licensee under section 6(1)(c) of the Electricity Act 1989 for the relevant distribution services area as that term is defined in such licensee's distribution licence. All rights in such data reserved. Plans generated by DigSAFE Pro™ software provided by LinesearchbeforeUdig.</p>			





		<p>IF IN DOUBT - ASK! EMERGENCY - If you are in any doubt, please call the Emergency Helpline on 0800 783 8838 (24hrs) URGENTLY</p>	<p>ALWAYS LOOK UP BEFORE YOU START WORK Guidance note G56</p>  <p>Maps produced at 1:2500 scale are Geo-Schematics which show LV mains cables and overhead lines (in some cases all voltages). Prior to carrying out excavations you must check the Geo-Schematics records to determine the location of all known underground plant and equipment.</p>
<p>The quality and accuracy of any print will depend on your printer, your computer and its print settings. Measurements scaled from this plan may not match measurements between the same points on the ground.</p>			
<p>This plan must be used with the attached 'Symbols' document.</p> <p>Date Requested: 08/02/2018 Job Reference: 12184163 Site Location: 602109 301367 Requested by: Mr. Duncan Phillips Your Scheme/Reference: 48851 Scale: 1:500 (When plotted at A3)</p>	<p>Dig Sites Area:   Line:  </p>	<p>1. UK Power Networks does not warrant that the information provided to you is correct. You rely upon it at your own risk. 2. UK Power Networks does not exclude or limit its liability if it causes the death of any persons or causes personal injury to a person, or otherwise for any loss, damage, cost, claims, demands, or expenses that you or any third party may suffer or incur as a result of using the information provided whether for physical damage to property or for any economic loss (including without limitation loss of profit, loss of opportunity, loss of savings, loss of goodwill, loss of business, loss of use) or any special or consequential loss or damage whatsoever. 3. This plan has been provided to you on the basis of the terms of use set out in the covering letter that accompanies this plan. If you do not accept and/or do not understand the terms of use set out in the covering letter you must not use the plan and must return it to the person who provided it to you. 4. You are responsible for the security of the information provided to you. It must not be given, sold or made available upon payment of a fee to a third party.</p>	<p>1. The position of the apparatus shown on this drawing is believed to be correct but the original landmarks may have been altered since the apparatus was installed. 2. The exact position of the apparatus should be verified - use approved cable avoidance tools prior to excavation using suitable hand tools. 3. It is essential that trial holes are carefully made avoiding the use of mechanical tools or picks until the exact location of all the cables have been determined. 4. It must be assumed that there is a service cable into each property, lamp column and street sign, etc. 5. All cables must be treated as being live unless proved otherwise by UK Power Networks. 6. Plans generated by DigSAFE Pro™ software provided by LinesearchbeforeUdig. 7. Please be aware that electric cables/lines belonging to other owners of licensed electricity distribution systems may be present and it is your responsibility to identify their location.</p>





This plan must be used with the attached 'Symbols' document.

Date Requested: 08/02/2018  
 Job Reference: 12184163  
 Site Location: 602109 301367  
 Requested by:  
 Mr. Duncan Phillips  
 Your Scheme/Reference: 48851

Scale: 1:500 (When plotted at A3)

0 25 50 metres

Dig Sites Area: Line:

The quality and accuracy of any print will depend on your printer, your computer and its print settings. Measurements scaled from this plan may not match measurements between the same points on the ground.

1. UK Power Networks does not warrant that the information provided to you is correct. You rely upon it at your own risk.  
 2. UK Power Networks does not exclude or limit its liability if it causes the death of any persons or causes personal injury to a person.  
 3. Subject to paragraph 2 UK Power Networks has no liability to you in contract, in tort (including negligence), for breach of statutory duty or otherwise for any loss, damage, cost, claims, demands, or expenses that you or any third party may suffer or incur as a result of using the information provided whether for physical damage to property or for any economic loss (including without limitation loss of profit, loss of opportunity, loss of savings, loss of goodwill, loss of business, loss of use) or any special or consequential loss or damage whatsoever.  
 4. This plan has been provided to you on the basis of the terms of use set out in the covering letter that accompanies this plan. If you do not accept and/or do not understand the terms of use set out in the covering letter you must not use the plan and must return it to the fee to a third party.  
 5. You are responsible for the security of the information provided to you. It must not be given, sold or made available upon payment of a fee to a third party.

1. The position of the apparatus shown on this drawing is believed to be correct but the original landmarks may have been altered since the apparatus was installed.  
 2. The exact position of the apparatus should be verified - use approved cable avoidance tools prior to excavation using suitable hand tools.  
 3. It is essential that trial holes are carefully made avoiding the use of mechanical tools or picks until the exact location of all the cables have been determined.  
 4. It must be assumed that there is a service cable into each property, lamp column and street sign, etc.  
 5. All cables must be treated as being live unless proved otherwise by UK Power Networks.  
 6. No work should be carried out within 3 metres of any live cables or equipment.  
 7. Please be aware that electric cables/lines belonging to other owners of licensed electricity distribution systems may be present and it is your responsibility to identify their location.

IF IN DOUBT - ASK!  
 PHONE 0800 056 5866  
 EMERGENCY - If you require a cable location service call our Helpline on 0800 783 8838 (24hrs) URGENTLY

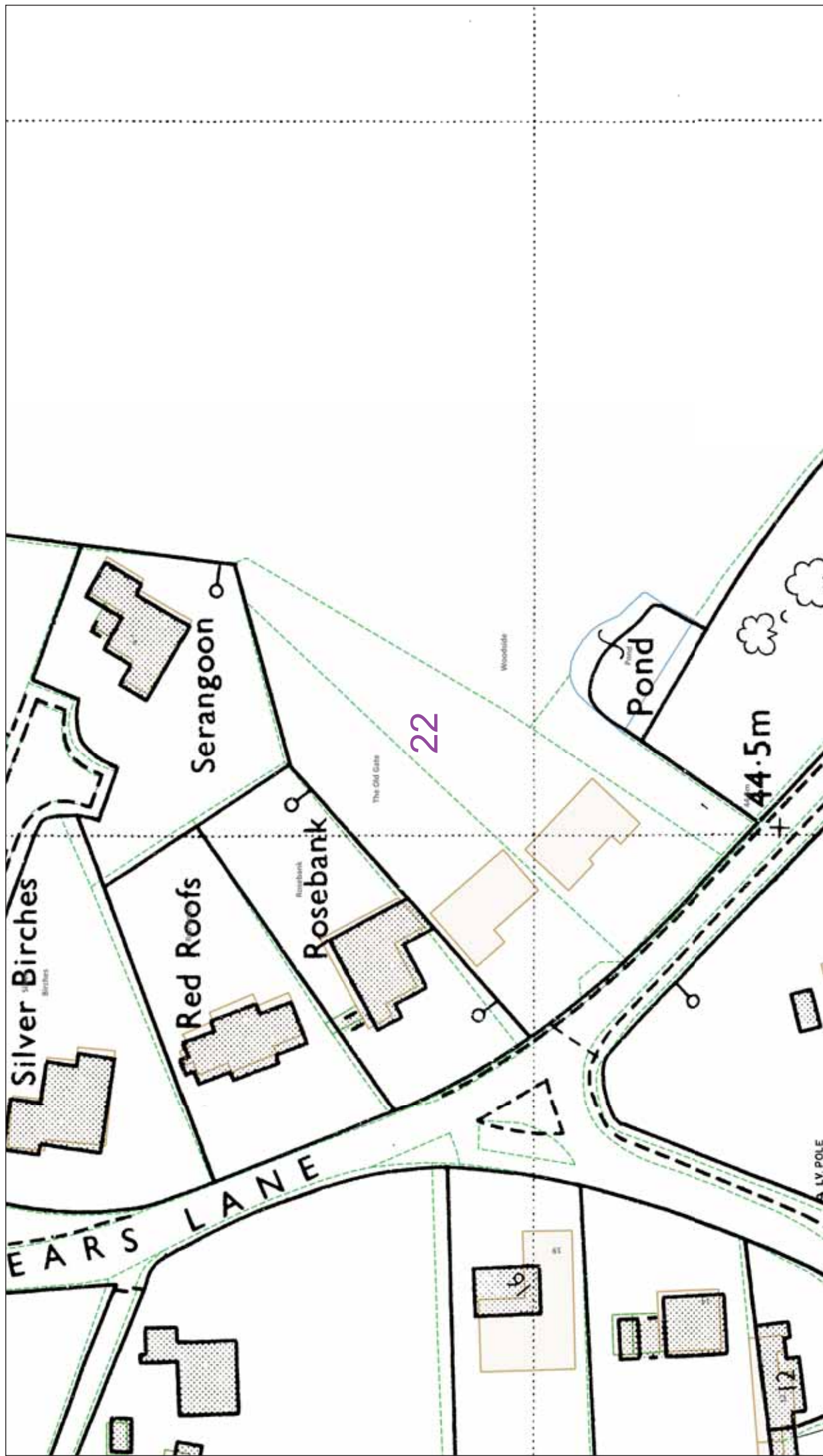
UK Power Networks

ALWAYS LOOK UP BEFORE YOU START WORK  
 Guidance note G56

Maps produced at 1:2500 scale are Geo-Schematics which show LV mains cables and overhead lines (in some cases all voltages). Prior to carrying out excavations you must check the records to determine the location of all known underground plant and equipment.

Reproduced by permission of Ordnance Survey on behalf of HMSO. © Crown copyright and database rights 2017. All rights reserved. Ordnance Survey Licence numbers 100019450, 100019450, 100019450, 100019450. Data has been added to the Ordnance Survey base map; all proprietary rights in such additional data are and shall remain the exclusive property of © London Power Networks plc or Eastern Power Networks plc or South Eastern Power Networks plc each being a distribution licensee under section 6(1)(c) of the Electricity Act 1989 for the relevant distribution services area as that term is defined in such licensee's distribution licence. All rights in such data reserved.  
 Plans generated by DigSAFE Pro™ software provided by LinesearchbeforeUdig.





The quality and accuracy of any print will depend on your printer, your computer and its print settings. Measurements scaled from this plan may not match measurements between the same points on the ground.

**Dig Sites**    **Area**    **Line**    **Scale**    **0 25 50 metres**

This plan must be used with the attached 'Symbols' document.

Date Requested: 08/02/2018  
 Job Reference: 12184163  
 Site Location: 602109 301367  
 Requested by:  
 Mr. Duncan Phillips  
 Your Scheme/Reference: 48851  
 Scale: 1:500 (When plotted at A3)

1. The position of the apparatus shown on this drawing is believed to be correct but the original landmarks may have been altered since the apparatus was installed.  
 2. The exact position of the apparatus should be verified - use approved cable avoidance tools prior to excavation using suitable hand tools.  
 3. It is essential that trial holes are carefully made avoiding the use of mechanical tools or picks until the exact location of all the cables have been determined.  
 4. It must be assumed that there is a service cable into each property, lamp column and street sign, etc.  
 5. All cables must be treated as being live unless proved otherwise by Power Networks.  
 6. Digging must be carried out during daylight hours and in the presence of a competent person.  
 7. Please be aware that electric cables/lines belonging to other owners of licensed electricity distribution systems may be present and it is your responsibility to identify their location.

IF IN DOUBT - ASK!  
 PHONE 0800 056 5866  
 EMERGENCY - If you are in doubt call the Gas Safe Register  
 Phone (0800) 783 8838  
 (24hrs) URGENTLY

**UK Power Networks**

**ALWAYS LOOK UP BEFORE YOU START WORK**  
 Guidance note G56

Maps produced at 1:2500 scale are Geo-Schematics which show LV mains cables and overhead lines (in some cases all voltages). Prior to carrying out excavations you must check the Geo-Schematics records to determine the location of all known underground plant and equipment.

1. UK Power Networks does not warrant that the information provided to you is correct. You rely upon it at your own risk.  
 2. UK Power Networks does not exclude or limit its liability if it causes the death of any persons or causes personal injury to a person, or otherwise for any loss, damage, cost, claims, demands, or expenses that you or any third party may suffer or incur as a result of using the information provided whether for physical damage to property or for any economic loss (including without limitation loss of profit, loss of opportunity, loss of savings, loss of business, loss of goodwill, loss of use) or any special or consequential loss or damage whatsoever.  
 4. This plan has been provided to you on the basis of the terms of use set out in the covering letter that accompanies this plan. If you do not accept and/or do not understand the terms of use set out in the covering letter you must not use the plan and must return it to the fee to a third party.

Reproduced by permission of Ordnance Survey on behalf of HMSO. © Crown copyright and database rights 2017. All rights reserved. Ordnance Survey Licence numbers 100019450, 100019826 and 100019450. Data has been added to the Ordnance Survey base map; all proprietary rights in such additional data are and shall remain the exclusive property of © London Power Networks plc or Eastern Power Networks plc or South Eastern Power Networks plc each being a distribution licensee under section 6(1)(c) of the Electricity Act 1989 for the relevant distribution services area as that term is defined in such licensee's distribution licence. All rights in such data reserved.  
 Plans generated by DigSAFE Pro™ software provided by LinesearchbeforeUdig.





BIDWELLS